

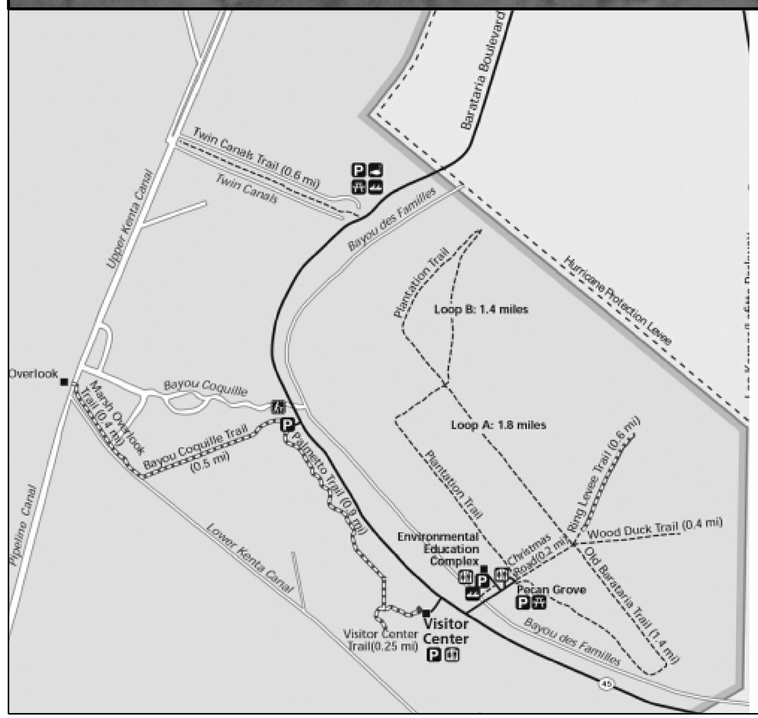

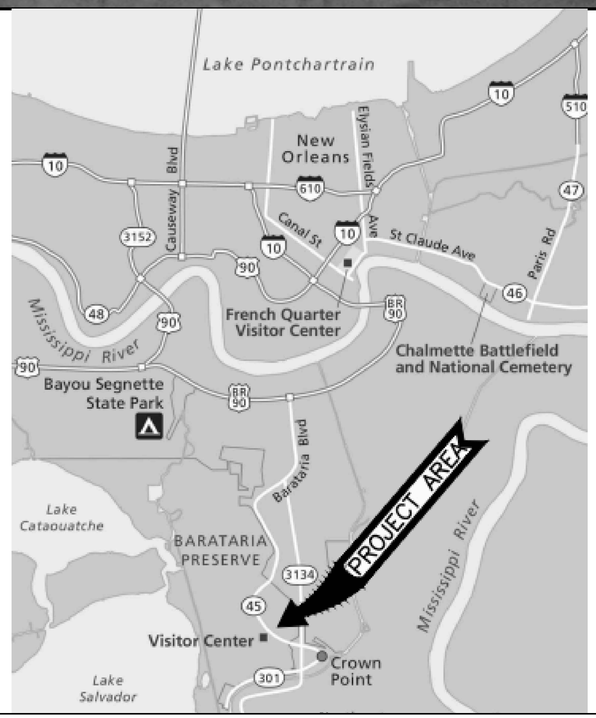

JEAN LAFITTE NATIONAL HISTORICAL PARK AND PRESERVE

NOTES

1. COORDINATE SYSTEM IS BASED ON THE NAD 83 (2011) LOUISIANA SOUTH GRID COORDINATE SYSTEM.

2. VERTICAL DATUM BASED ON NAVD 88 (GEOID 18).

3. CONTOUR INTERVALS AT 1' MAJOR, 0.5' MINOR.

4. FENSTERMAKER DOES NOT WARRANTY NOR GUARANTEE THE LOCATION OF ALL UTILITIES DEPICTED OR NOT DEPICTED. THE CONTRACTOR, PRIOR TO COMMENCEMENT OF CONSTRUCTION, SHALL VERIFY THE LOCATION OF ALL UTILITIES AND CONTACT THE APPROPRIATE AUTHORITIES.

5. THIS MAP IS NOT A PROPERTY BOUNDARY SURVEY AND AS SUCH DOES NOT COMPLY WITH THE "STANDARDS OF PRACTICE FOR PROPERTY BOUNDARY SURVEYS" AS ADOPTED BY THE LOUISIANA BOARD OF PROFESSIONAL LAND SURVEYING.

6. THE UTILITIES SHOWN ON THIS DRAWING HAV BEEN PLOTTED FROM THE BEST AVAILABLE INFORMATION. IT IS, HOWEVER, THE CONTRACTORS RESPONSIBILITY TO FIELD VERIFY THE LOCATION OF ALL UTILITIES PRIOR TO THE COMMENCEMENT OF ANY CONSTRUCTION.

7. A LA ONE CALL WAS SUBMITTED ON JANUARY 20, 2026, LOUISIANA MAINTAINS INFORMATION CENTERS THAT ESTABLISH LINKS BETWEEN THOSE WHO DIG (EXCAVATORS) AND THOSE WHO OWN AND OPERATE UNDERGROUND FACILITIES (OPERATORS). IT IS ADVISABLE FOR THE CONTRACTOR TO CONTACT THE CENTER FOR ASSISTANCE IN LOCATION AND MARKING UNDERGROUND UTILITIES. FOR GUIDANCE, CONTACT LA ONE CALL SYSTEM (www.laonecall.com) OR DIAL 811.

8. SURVEY REPRESENTS ON SITE CONDITIONS DURING A SURVEY PERFORMED ON THE GROUND FROM 01/20/2026 THROUGH 01/21/2026 AND 02/27/2026.

LEGEND

- = FIRE HYDRANT
- = WATER SPIGGOT
- = WATER VALVE
- = SIGN
- = LIGHT
- = TREE
- = POWER JUNCTION BOX
- = MAJOR CONTOUR LINE
- = MINOR CONTOUR LINE
- = DITCH TOE
- = DITCH TOP
- = CULVERT
- = FENCELINE
- = WATERLINE
- = ELECTRICAL LINE
- = ROOF OVERHANG
- = BOARDWALK / DECK
- = CONCRETE SLAB / SIDEWALK

I, Justin Bordelon, Registered Professional Land Surveyor, do hereby state this plat is true and correct to the best of my knowledge.

STATE OF LOUISIANA
03/23/2026
JUSTIN B. BORDELON
License No. 5271
PROFESSIONAL LAND SURVEYOR

Justin B. Bordelon
Registered Professional Land Surveyor
Registration No. 5271

DESIGN GRADE UTILITIES' LEGEND

- = WATERLINE

NOTE: UTILITIES SHOWN WITHIN THE SITE UNDER THIS LEGEND ARE NOT SURVEY GRADE AND ARE DEPICTED BASED ON THE PROVIDED MECHANICAL DRAWING "M-1-SITE PLAN MECHANICAL" DATED 1/28/1991. THIS INFORMATION IS SHOWN FOR VISUAL PURPOSES ONLY. THE SURVEYOR CANNOT BE HELD LIABLE FROM THE USE OF THIS SURVEY OUTSIDE OF ITS INTENDED MEANS.

A/E FIRM PRIME: CROFT & ASSOCIATES KENNESAW, GEORGIA	DESIGNED: JBB DRAWN: SJF TECH REVIEW: JBB DATE: 03/05/2026	SUB SHEET NO. SU0.0	TITLE OF SHEET TOPOGRAPHIC SURVEY EDUCATION CENTER, JELA, BARATARIA PRESERVE	DRAWING NO. 467 182879 PMIS/PKG NO. 325249 SHEET 1 OF 3

PLOT DATE: Monday, March 23, 2026 9:51 AM LAST SAVED BY: SAMUELF
DRAWING LOCATION: P:\2026\226917\Survey\CAD\C_Working\VIC-VSITE_SHEET CREATION_030426.dwg

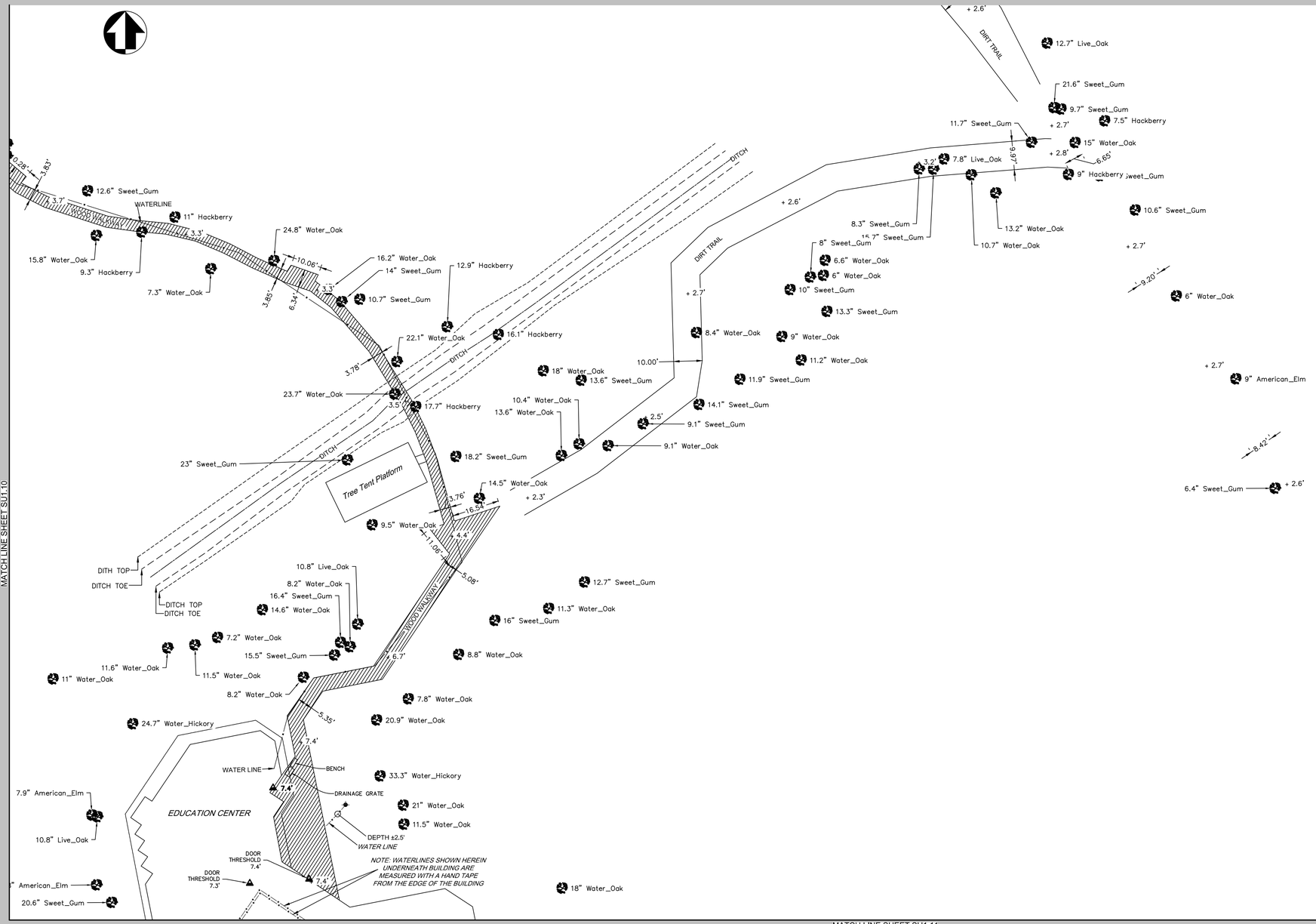

PLOT DATE: Monday, March 23, 2026 9:51 AM LAST SAVED BY: SAMUELF
DRAWING LOCATION: P:\2026\226917\Survey\CAD\C_Working\XC-VISITE_SHEET CREATION_030426.dwg

LEGEND

- = FIRE HYDRANT
- WS = WATER SPIGGOT
- WV = WATER VALVE
- = SIGN
- = LIGHT
- = TREE
- P = POWER JUNCTION BOX
- = MAJOR CONTOUR LINE
- = MINOR CONTOUR LINE
- = DITCH TOE
- = DITCH TOP
- = CULVERT
- = FENCELINE
- = WATERLINE
- = ELECTRICAL LINE
- = ROOF OVERHANG
- = BOARDWALK / DECK
- = CONCRETE SLAB / SIDEWALK

I, Justin Bordelon, Registered Professional Land Surveyor, do hereby state this plat is true and correct to the best of my knowledge.

STATE OF GEORGIA — 03/23/2026 — JUSTIN B. BORDELON License No. 5271 — PROFESSIONAL LAND SURVEYOR

Justin B. Bordelon
Registered Professional Land Surveyor
Registration No. 5271

DESIGN GRADE UTILITIES LEGEND

- = WATERLINE

NOTE: UTILITIES SHOWN WITHIN THE SITE UNDER THIS LEGEND ARE NOT SURVEY GRADE AND ARE DEPICTED BASED ON THE PROVIDED MECHANICAL DRAWING "M-1-SITE PLAN MECHANICAL" DATED 1/28/1991. THIS INFORMATION IS SHOWN FOR VISUAL PURPOSES ONLY. THE SURVEYOR CANNOT BE HELD LIABLE FROM THE USE OF THIS SURVEY OUTSIDE OF ITS INTENDED MEANS.

20 0 20 40
SCALE OF FEET

A/E FIRM PRIME: CROFT & ASSOCIATES KENNESAW, GEORGIA	DESIGNED: JBB DRAWN: SJF TECH REVIEW: JBB DATE: 03/05/2026	SUB SHEET NO. SU1.11	TITLE OF SHEET TOPOGRAPHIC SURVEY EDUCATION CENTER, JELA, BARATARIA PRESERVE	DRAWING NO. 467 182879 PMIS/PKG NO. 325249 SHEET 2 OF 3

MATCH LINE SHEET SU1.11

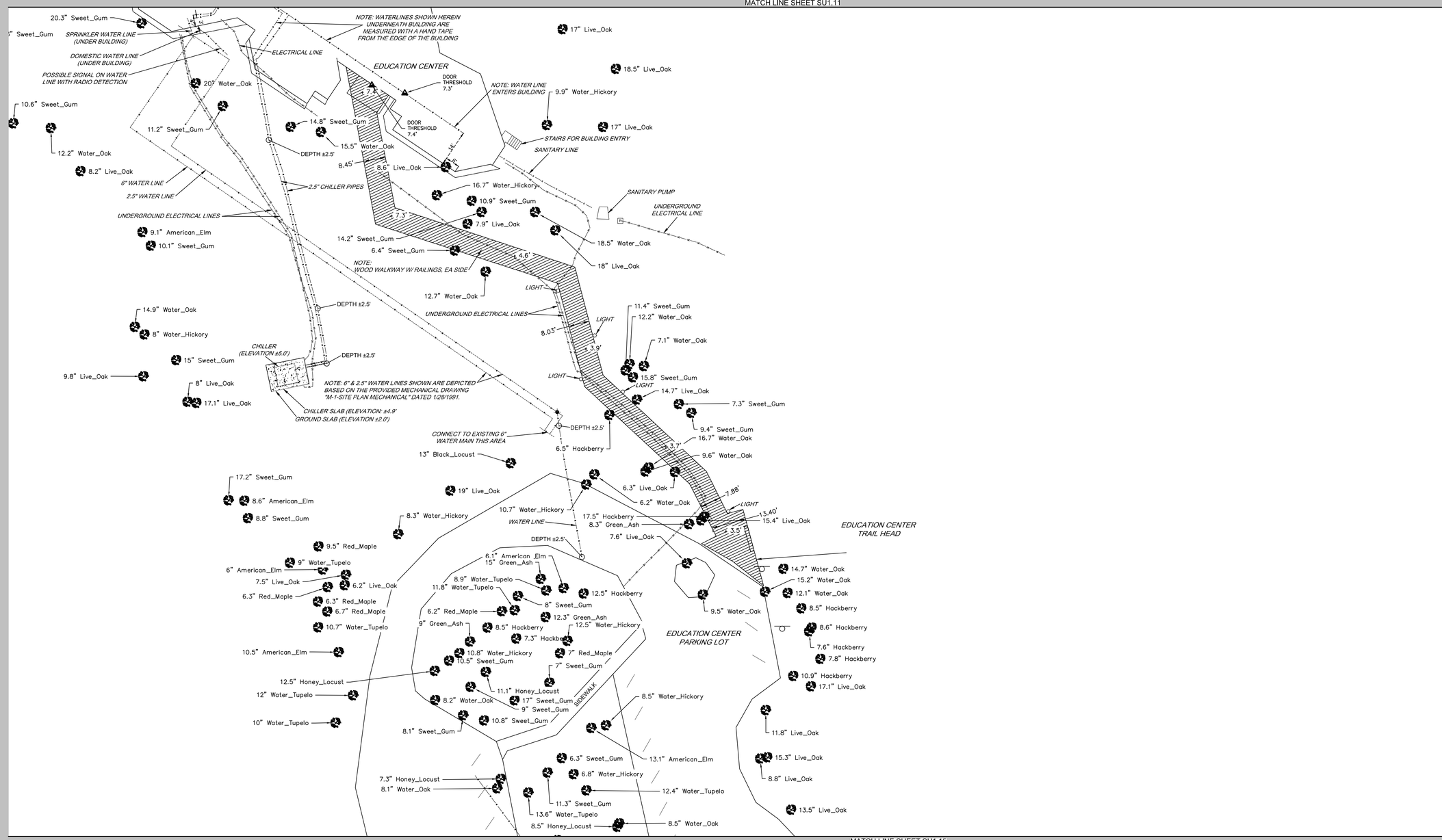

MATCH LINE SHEET SU1.13

MATCH LINE SHEET SU1.15

LEGEND

- = FIRE HYDRANT
- WS = WATER SPIGGOT
- WV = WATER VALVE
- = SIGN
- = LIGHT
- = TREE
- P = POWER JUNCTION BOX
- = MAJOR CONTOUR LINE
- = MINOR CONTOUR LINE
- = DITCH TOE
- = DITCH TOP
- = CULVERT
- = FENCELINE
- = WATERLINE
- = ELECTRICAL LINE
- = ROOF OVERHANG
- = BOARDWALK / DECK
- = CONCRETE SLAB / SIDEWALK

I, Justin Bordelon, Registered Professional Land Surveyor, do hereby state this plat is true and correct to the best of my knowledge.

STATE OF GEORGIA — REGISTERED — PROFESSIONAL LAND SURVEYOR
03/23/2026
JUSTIN B. BORDELON
License No. 5271

Justin B. Bordelon
Registered Professional Land Surveyor
Registration No. 5271

DESIGN GRADE UTILITIES LEGEND

- = WATERLINE

NOTE: UTILITIES SHOWN WITHIN THE SITE UNDER THIS LEGEND ARE NOT SURVEY GRADE AND ARE DEPICTED BASED ON THE PROVIDED MECHANICAL DRAWING "M-1-SITE PLAN MECHANICAL" DATED 1/28/1991. THIS INFORMATION IS SHOWN FOR VISUAL PURPOSES ONLY. THE SURVEYOR CANNOT BE HELD LIABLE FROM THE USE OF THIS SURVEY OUTSIDE OF ITS INTENDED MEANS.

20 0 20 40
SCALE OF FEET

A/E FIRM PRIME: CROFT & ASSOCIATES KENNESAW, GEORGIA	DESIGNED: JBB DRAWN: SJF TECH REVIEW: JBB DATE: 03/05/2026	SUB SHEET NO. SU1.12	TITLE OF SHEET TOPOGRAPHIC SURVEY EDUCATION CENTER, JELA, BARATARIA PRESERVE	DRAWING NO. 467 182879 PMIS/PKG NO. 325249 SHEET 3 OF 3

PLOT DATE: Monday, March 23, 2026 9:51 AM LAST SAVED BY: SAMUELF
DRAWING LOCATION: P:\2026\226971\Survey\CAD\C_Working\XC-VSITE_SHEET CREATION_030426.dwg