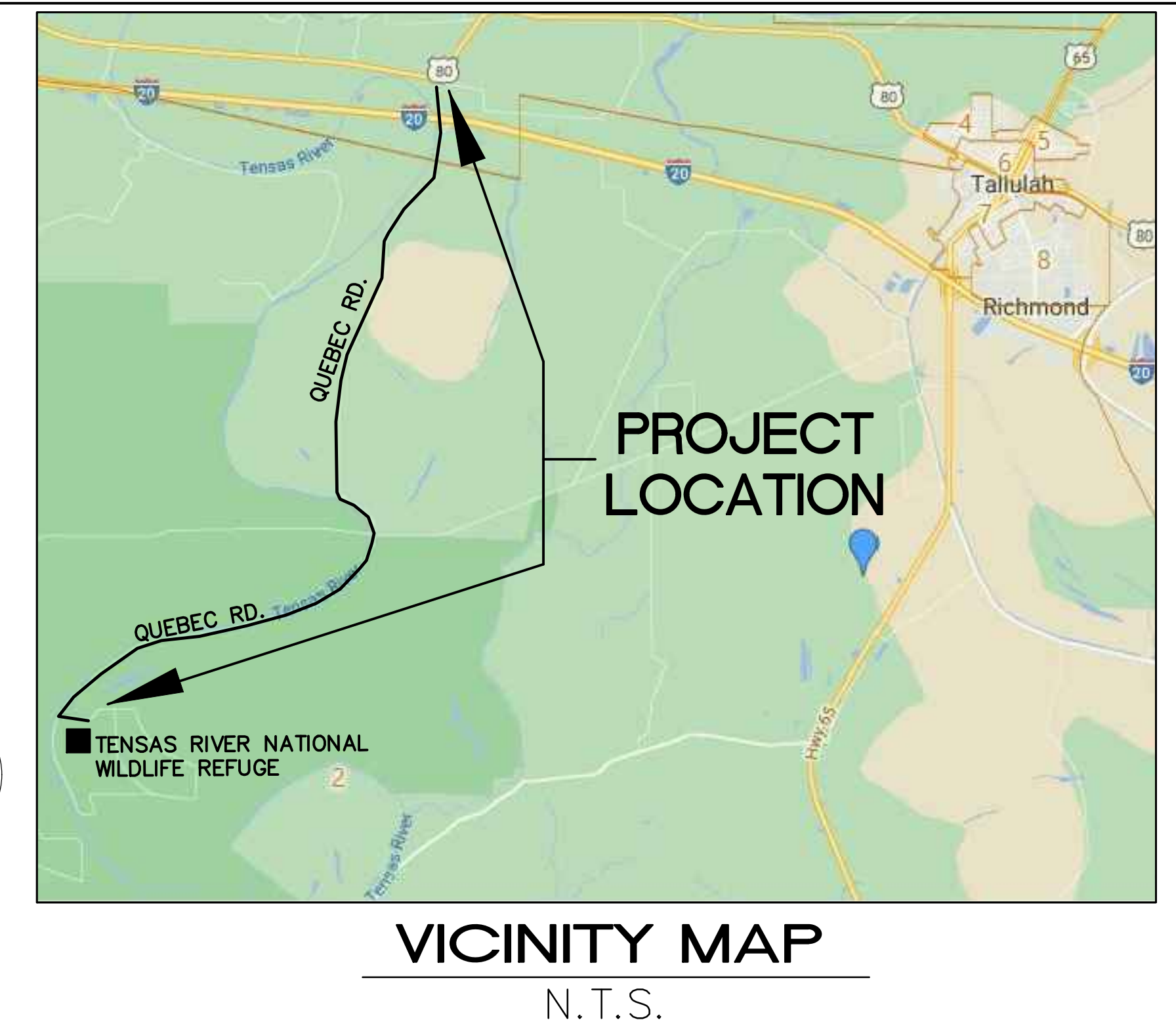



REHABILITATION OF Route 010ZZ QUEBEC ROAD



ABBREVIATIONS

LADOTD	LOUISIANA DEPARTMENT OF TRANSPORTATION & DEVELOPMENT
LDEQ	LOUISIANA DEPARTMENT OF ENVIRONMENTAL QUALITY
CMP	CORRUGATED METAL PIPE
RCP	REINFORCED CONCRETE PIPE
RCB	REINFORCED CONCRETE BOX CULVERT
PVC	PLASTIC DRAIN PIPE
F.L.	FLOW LINE
MUTCD	MANUAL OF UNIFORM TRAFFIC CONTROL DEVICES



TENSAS RIVER NATIONAL WILDLIFE REFUGE

SPEED LIMIT = 25 MPH - 45 MPH

NOTE:

CONTRACTOR IS RESPONSIBLE FOR
NOTICE OF INTENT/STORMWATER
GENERAL PERMIT.

CONTRACTOR SHALL FIELD VERIFY
ALL DIMENSIONS AND EXISTING
CONDITIONS PRIOR TO PERFORMING
THE WORK UNDER THIS CONTRACT.

GENERAL NOTE:

KANSAS CITY SOUTHERN RAILROAD RIGHT OF WAY IN THE VICINITY OF
QUEBEC ROAD IS 75' EACH SIDE OF THE CENTERLINE OF THE TRACKS.
THE CONTRACTOR SHALL NOTIFY KANSAS CITY SOUTHERN RAILROAD,
318-278-5456 OR 318-489-3488, ABOUT THE DURATION AND SCHEDULING
OF ALL CONSTRUCTION WORK AND TRAFFIC OCCURRING ON THE
RAILROAD RIGHT OF WAY.

ALL WORK SHALL CONFORM TO THE CURRENT REQUIREMENTS OF THE
LOUISIANA D.O.T.D. STANDARD SPECIFICATIONS & THE REQUIREMENTS
OF THE LOUISIANA DEPARTMENT OF ENVIRONMENTAL QUALITY

REFUGE HEADQUARTERS
2312 QUEBEC ROAD
TALLULAH, LA 71282
PH: (318) 574-2664
FAX: (318) 574-1624

DRAWING INDEX

1	TITLE SHEET & VICINITY MAP
1a	SUMMARY OF ESTIMATED QUANTITIES
1b	PAVEMENT REPAIR & CRACK SEALING TABLES
2	TYPICAL SECTIONS & REPAIR DETAILS
3-58	ROAD PLAN & PROFILES
59-90	ROAD CROSS SECTIONS

EXISTING CONDITIONS

E1-E17 EXISTING DAMAGED AREAS

LA DOTD STANDARD PLANS


BM-01	TYPICAL SECTIONS FOR CROSS DRAINS & SIDE DRAINS (SHEET 2)
EC-01	TEMPORARY EROSION CONTROL DETAILS (SHEET 1)
EC-01	TEMPORARY EROSION CONTROL DETAILS (SHEET 2)
PM-01	CENTERLINE AND EDGELINE MARKINGS
PM-02	PAVEMENT WORD AND SYMBOL MARKINGS
PM-05	TYPICAL INTERSECTION STRIPING LAYOUTS
PM-07	RAILROAD CROSSING LAYOUT
PM-08	PEDESTRIAN/BIKE STRIPING LAYOUT
TTC-00 (A)	TEMPORARY TRAFFIC CONTROL - GENERAL NOTES SHEET
TTC-00 (B)	TEMPORARY TRAFFIC CONTROL - GENERAL NOTES SHEET
TTC-00 (C)	TEMPORARY TRAFFIC CONTROL - GENERAL NOTES SHEET
TTC-00 (D)	TEMPORARY TRAFFIC CONTROL - LAYOUT FOR PLACEMENT OF ROAD WORK
TTC-01	TEMPORARY TRAFFIC CONTROL - FOR WORK GREATER THAN 15 FEET FROM THE TRAVELED WAY
TTC-02	TEMPORARY TRAFFIC CONTROL - LAYOUT FOR WORK LESS THAN 15 FEET FROM THE TRAVELED WAY
TTC-04	TEMPORARY TRAFFIC CONTROL - LAYOUT FOR LANE CLOSURES ON TWO LANE ROADS WITH TWO-WAY TRAFFIC (FLAGGING OPERATIONS)
TTC-18	TEMPORARY TRAFFIC CONTROL - FOR MOVING OPERATIONS ON TWO-WAY TWO-LANE ROADWAYS
TTC-19	TEMPORARY TRAFFIC CONTROL - FOR TRAFFIC SIGNAL INSTALLATION AND MAINTENANCE AT AN INTERSECTION

Ballard SLA
SDVOSB Joint Venture

ISSUE FOR BIDDING

THE LOCATION OF EXISTING UNDERGROUND UTILITIES ARE SHOWN ARE APPROX.
THE CONTRACTOR SHALL DETERMINE THE EXACT LOCATION OF ALL EXIST.
UNDERGROUND UTILITIES BEFORE COMMENCING WORK. THE CONTRACTOR WILL BE FULLY
RESPONSIBLE FOR ANY AND ALL DAMAGES WHICH MIGHT OCCASIONED DUE TO HIS
FAILURE TO EXACTLY LOCATE AND PRESERVE ANY AND ALL UNDERGROUND UTILITIES.

CALL LOUISIANA ONE CALL - JUST DIAL 811
LOUISIANA STATE LAW, SECTION R.S.40:1749.15, REQUIRES EXCAVATORS
AND DEMOLISHERS TO CALL 1-800-272-5020 OR 804-275-3700, A REGIONAL
NOTIFICATION CENTER BY TELEPHONE 48 HOURS UP TO 120 HOURS IN
ADVANCE OF ANY EXCAVATION OR DEMOLITION ACTIVITY. THE OWNERS/
OPERATORS OF ANY UNDERGROUND FACILITY MUST THEN MARK THE AREA
OR PROVIDE INFORMATION THAT WILL ENABLE AN EXCAVATOR OR
DEMOLISHER TO DETERMINE THE LOCATION OF UNDERGROUND FACILITIES.



DATE	REVISIONS	BY
UNITED STATES DEPARTMENT OF THE INTERIOR U. S. FISH AND WILDLIFE SERVICE DIVISION OF ENGINEERING ATLANTA, GEORGIA		
S.O. APPROVAL	TENSAS RIVER NATIONAL WILDLIFE TALLULAH REFUGE	LOUISIANA
OPERATIONS REVIEW	REHABILITATION OF ROUTE #010ZZ QUEBEC ROAD	
REGIONAL ENGINEER	TITLE SHEET	
A. R. D. APPROVAL	DATE	DES. BCLC DWN. BCLC CHK. BCLC PROJ. APP. DATE
W.O. NUMBER	2023511131	SHEET 1 OF 92

Summary Of Estimated Quantities			
BASE BID STATION 10+00 – STATION 303+00			
Item No.	Description	Quantity	Units
203–01–00100	Excavation	4,550.00	CUYD
203–03–00100	Embankment	450.00	CUYD
203–08–00220	Geotextile Fabric Class D	150.00	SQYD
302–02–08070	Class II Base Course (8” Thk)(Stone, R.P.C.C.)	13,253.00	SQYD
306–02–00100	Scarifying and Compacting Road Bed (6” Thk)	13,253.00	SQYD
401–01–00100	Aggregate Surface Course (Net Section) for shoulder	723.00	CUYD
502–01–00100	Asphalt Concrete (77,722 SQYD)	9,939.00	TON
507–01–00100	Asphalt Material (CRS–2P Emulsion) (See Gen. Note 1)	27,464.00	GALLON
507–01–00200	Asphalt Material (PAC–15 Hot Application) (See Gen. Note 1)	0	GALLON
507–01–0010A	Asphalt Material (CRS–2P Emulsion) (Chip Seal Coat)	0	GALLON
507–01–00200	Asphalt Material (PAC–15 Hot Application) (Chip Seal Coat))	7,890.00	GALLON
507–02–00200	Aggregate (S2) for Chip Seal	292.00	CUYD
509–03–00100	Saw Cutting Asphalt	9,427.00	LNFT
701–01–01001	Cross Drain Pipe (24” RCP)	40	LNFT
711–02–00400	Rip Rap (130 lb.)	280	TON
727–01–00100	Mobilization	1	LUMP
732–04–18000	Plastic Pavement Legends and Symbols (RR Crossing)	2	EACH
737–03–00100	Painted Traffic Striping (Solid Line)(4” width) 4 lines for 10.2 Miles	215,424.00	LNFT
	Painted Traffic Striping (Dashed Line)(4” width) 4 lines	0.00	LNFT
737–03–00500	Painted Traffic Striping (solid line)(24” width)	90	LNFT
739–01–00100	Hydroseeding 2 ft each side of road & Slope Repairs	5.00	ACRE
NS–300–00060	Geogrid (TENSAR TX160)	13,253.00	SQYD
NS–500–00160	Roadway Joint Reinforcing Mesh	20,310	LNFT
NS–500–00220	Clean & Seal Longitudinal Joints in Asphaltic Concrete Pavement	7,866.00	LNFT
NS–500–00240	Clean & Seal Transverse Joints in Asphaltic Concrete Pavement	12,440.00	LNFT
740–01–00100	Construction Layout	1	LUMP
Gen. Note: 1. Contractor option to use either Item 507–01–00100 (CRS–2P Emulsion) or Item 507–01–00200 (PAC–15 Hot Application).			

CULVERT REPLACMENT/REPAIR			
STATION	SIZE	MATERIAL	REMARKS
126+27.00	24”	CMP	CUT OFF DAMAGED END OF PIPE, BEVEL TO 4H:1V SLOPE

NOTE:
NO CULVERTS REQUIRE REPLACEMENT.

PAVEMENT NOTES:

- 1.) Base Bid includes ALL WORK from Sta. 10+00 to Sta. 303+00 plus Crack Sealing and Chip Seal or Seal Coat from Sta. 303+00 to Sta. 566+00.
- 2.) Additive Alternate #1 will be 2–Inch Wearing Course Overlay and Striping from Sta. 303+00 to Sta. 566+00.
- 3.) Additive Alternate #2 will be addition of 2–foot wide gravel shoulders Sta. 303+00 to Sta. 566+00.


Summary Of Estimated Quantities			
ADDITIVE ALTERNATES STATION 303+00 – STATION 566+00			
Item No.	Description	Quantity	Units
401–01–00100	Aggregate Surface Course (Net Section) for shoulder	650.00	CUYD
502–01–00100	Asphalt Concrete (58,444 SQYD)	6,429.00	TON
507–01–00100	Asphalt Material (CRS–2P Emulsion) (See Gen. Note 1)	16,949.00	GALLON
507–01–00200	Asphalt Material (PAC–15 Hot Application) (See Gen. Note 1)	13,442.12	GALLON
727–01–00100	Mobilization	1	LUMP
737–03–00100	Painted Traffic Striping (Solid Line)(4” width) 4 lines	105,200.00	LNFT
739–01–00100	Hydroseeding 2 feet each side of road	3.00	ACRE
740–01–00100	Construction Layout	1	LUMP
Gen. Note: 1. Contractor option to use either Item 507–01–00100 (CRS–2P Emulsion) or Item 507–01–00200 (PAC–15 Hot Application).			

NOTES:
1. ANY MATERIALS REMOVED SHALL BE DELIVERED BY CONTRACTOR TO USFWS OR TO A FACILITY TO SUPPORT USFWS GOAL OF RECYCLING DEMOLISHED MATERIAL.
2. ALL CULVERTS TO REMAIN UNLESS MARKED TO REPLACE OR REPAIR.
3. ALL MATERIALS & CONSTRUCTION SHALL MEET USFWS STANDARDS AND REQUIREMENTS AND SHALL MEET LOUISIANA DEPARTMENT OF TRANSPORTATION (LADOTD) SPECIFICATIONS.

UTILITY STATEMENT:

THE UNDERGROUND UTILITIES SHOWN HAVE BEEN LOCATED FROM FIELD SURVEY INFORMATION AND EXISTING DRAWINGS. THE SURVEYOR MAKES NO GUARANTEE THAT THE UNDERGROUND UTILITIES SHOWN COMPRISE ALL SUCH UTILITIES IN THE AREA, EITHER IN SERVICE OR ABANDONED. THE SURVEYOR FURTHER DOES NOT WARRANT THAT THE UNDERGROUND UTILITIES SHOWN ARE IN EXACT LOCATION INDICATED ALTHOUGH HE DOES CERTIFY THAT THEY ARE LOCATED AS ACCURATELY AS POSSIBLE FROM INFORMATION AVAILABLE. THE SURVEYOR HAS NOT PHYSICALLY LOCATED THE UNDERGROUND UTILITIES.

THE LOCATION OF EXISTING UNDERGROUND UTILITIES ARE SHOWN ARE APPROX. THE CONTRACTOR SHALL DETERMINE THE EXACT LOCATION OF ALL EXIST. UNDERGROUND UTILITIES BEFORE COMMENCING WORK. THE CONTRACTOR WILL BE FULLY RESPONSIBLE FOR ANY AND ALL DAMAGES WHICH MIGHT OCCASIONED DUE TO HIS FAILURE TO EXACTLY LOCATE AND PRESERVE ANY AND ALL UNDERGROUND UTILITIES.



CALL LOUISIANA ONE CALL - JUST DIAL 811

LOUISIANA STATE LAW, SECTION R.S.40:1740.15, REQUIRES EXCAVATORS AND DEMOLISHERS TO CALL 1-800-272-3020 OR 504-275-3700, A REGIONAL NOTIFICATION CENTER BY TELEPHONE 48 HOURS UP TO 120 HOURS IN ADVANCE OF ANY EXCAVATION OR DEMOLITION ACTIVITY. THE OWNERS/ OPERATORS OF ANY UNDERGROUND FACILITY MUST THEN MARK THE AREA OR PROVIDE INFORMATION THAT WILL ENABLE AN EXCAVATOR OR DEMOLISHER TO DETERMINE THE LOCATION OF UNDERGROUND FACILITIES.

ISSUE FOR BIDDING


SDVOSB Joint Venture

DATE	REVISIONS	BY
CHK. BCLC DRAWN BCLC	SUMMARY OF ESTIMATED QUANTITIES	
DATE	W. O. NUMBER	2023511131



STATE OF LOUISIANA
J. BRYAN BUTLER
REG. NO. 27013
PROFESSIONAL ENGINEER
09/24/25

SHEET 1a OF 92

CRACK SEALING TABLE

Priority Section	Sheet	Station	Longitudinal Cracking (1/4"-3/4") (LF)	Longitudinal Cracking (LF) (>3/4")	Longitudinal Centerline Cracking (1/4"-3/4") (LF)	Transverse Cracking (>1/4"-3/4") (LF)	Transverse Cracking (>3/4") (LF)
PRIORITY SECTION 1 13+80 TO 20+60	3	10+00 to 18+00	61	0	297	260	0
	4	18+00 to 28+00	24	0	0	244	0
N/A	5	28+00 to 38+00	155	0	0	92	0
N/A	6	38+00 to 48+00	250	0	20	20	0
PRIORITY SECTION 2 50+00 TO 128+32	7	48+00 to 58+00	110	0	100	298	0
	8	58+00 to 68+00	50	0	563	318	0
	9	68+00 to 77+00	0	0	258	102	0
	10	77+00 to 87+00	0	0	60	310	0
	11	87+00 to 97+00	0	0	453	290	0
	12	97+00 to 107+00	170	0	200	614	0
	13	107+00 to 117+00	102	0	100	548	0
	14	117+00 to 127+00	53	0	50	359	20
PRIORITY SECTION 3 144+20 TO 156+00	15	127+00 to 137+00	141	0	100	641	0
	16	137+00 to 147+00	35	0	470	437	20
N/A	17	147+00 to 157+00	46	0	65	182	0
	18	157+00 to 167+00	0	0	80	130	0
N/A	19	167+00 to 177+00	457	0	100	0	0
N/A	20	177+00 to 187+00	290	0	0	0	0
N/A	21	187+00 to 197+00	375	0	200	0	0
N/A	22	197+00 to 207+00	65	0	100	20	0
N/A	23	207+00 to 217+00	80	0	150	50	0
N/A	24	217+00 to 227+00	0	0	100	0	0
N/A	25	227+00 to 237+00	20	0	25	10	0
N/A	26	237+00 to 247+00	25	0	0	0	0
N/A	27	247+00 to 257+00	25	0	25	50	0
N/A	28	257+00 to 267+00	5	0	25	25	0
N/A	29	267+00 to 277+00	0	0	25	50	0
N/A	30	277+00 to 287+00	100	0	100	55	0
N/A	31	287+00 to 297+00	0	0	0	0	0
PRIORITY SECTION 4 300+00 TO 312+70	32	297+00 to 307+00	8	0	100	80	0
	33	307+00 to 317+00	100	0	25	40	0
N/A	34	317+00 to 327+00	860	0	100	280	25
N/A	35	327+00 to 337+00	590	0	50	320	0
N/A	36	337+00 to 347+00	518	0	50	0	0
N/A	37	347+00 to 357+00	0	0	25	70	0
N/A	38	357+00 to 367+00	0	0	0	0	0
N/A	39	367+00 to 377+00	40	0	50	54	0
N/A	40	377+00 to 387+00	50	0	75	20	0
N/A	41	387+00 to 397+00	0	0	0	0	0
N/A	42	397+00 to 407+00	0	0	0	0	0
N/A	43	407+00 to 417+00	420	0	30	375	0
N/A	44	417+00 to 427+00	100	0	200	162	0
N/A	45	427+00 to 437+00	0	0	50	80	0
N/A	46	437+00 to 447+00	120	0	50	349	0
N/A	47	447+00 to 457+00	218	0	50	247	0
N/A	48	457+00 to 467+00	100	0	25	10	0
N/A	49	467+00 to 477+00	120	0	25	168	0
N/A	50	477+00 to 487+00	50	0	25	0	0
N/A	51	487+00 to 497+00	730	0	25	0	0
N/A	52	497+00 to 507+00	0	0	0	0	0
N/A	53	507+00 to 517+00	30	0	0	0	0
N/A	54	517+00 to 527+00	50	0	50	10	0
N/A	55	527+00 to 537+00	140	0	50	0	0
N/A	56	537+00 to 547+00	120	0	25	0	0
N/A	57	547+00 to 557+00	295	0	50	196	0
N/A	58	557+00 to 566+00	321	0	25	235	0
Total Longitudinal (LF)			12,440				
Total Transverse (LF)						7,866	

NOTES:
1. ANY MATERIALS REMOVED SHALL BE DELIVERED BY CONTRACTOR TO USFWS OR TO A FACILITY TO SUPPORT USFWS GOAL OF RECYCLING DEMOLISHED MATERIAL.
2. ALL CULVERTS TO REMAIN UNLESS MARKED TO REPLACE OR REPAIR.
3. ALL MATERIALS & CONSTRUCTION SHALL MEET USFWS STANDARDS AND REQUIREMENTS AND SHALL MEET LOUISIANA DEPARTMENT OF TRANSPORTATION (LADOTD) SPECIFICATIONS.

UTILITY STATEMENT:

THE UNDERGROUND UTILITIES SHOWN HAVE BEEN LOCATED FROM FIELD SURVEY INFORMATION AND EXISTING DRAWINGS. THE SURVEYOR MAKES NO GUARANTEE THAT THE UNDERGROUND UTILITIES SHOWN COMPRISE ALL SUCH UTILITIES IN THE AREA, EITHER IN SERVICE OR ABANDONED. THE SURVEYOR FURTHER DOES NOT WARRANT THAT THE UNDERGROUND UTILITIES SHOWN ARE IN EXACT LOCATION INDICATED ALTHOUGH HE DOES CERTIFY THAT THEY ARE LOCATED AS ACCURATELY AS POSSIBLE FROM INFORMATION AVAILABLE. THE SURVEYOR HAS NOT PHYSICALLY LOCATED THE UNDERGROUND UTILITIES.

THE LOCATION OF EXISTING UNDERGROUND UTILITIES ARE SHOWN ARE APPROX. THE CONTRACTOR SHALL DETERMINE THE EXACT LOCATION OF ALL EXIST. UNDERGROUND UTILITIES BEFORE COMMENCING WORK. THE CONTRACTOR WILL BE FULLY RESPONSIBLE FOR ANY AND ALL DAMAGES WHICH MIGHT OCCASIONED DUE TO HIS FAILURE TO EXACTLY LOCATE AND PRESERVE ANY AND ALL UNDERGROUND UTILITIES.

811
Louisiana Statewide
Call Center

CALL LOUISIANA ONE CALL - JUST DIAL 811
LOUISIANA STATE LAW, SECTION 9:5-40:1740.15, REQUIRES EXCAVATORS AND DEMOLISHERS TO CALL 1-800-272-3020 OR 504-275-3700, A REGIONAL NOTIFICATION CENTER BY TELEPHONE 48 HOURS UP TO 120 HOURS IN ADVANCE OF ANY EXCAVATION OR DEMOLITION ACTIVITY. THE OWNERS/ OPERATORS OF ANY UNDERGROUND FACILITY MUST THEN MARK THE AREA OR PROVIDE INFORMATION THAT WILL ENABLE AN EXCAVATOR OR DEMOLISHER TO DETERMINE THE LOCATION OF UNDERGROUND FACILITIES.

PAVEMENT REPAIR TABLE

Priority Section	Sheet	Station			Linear Feet	Square Feet
5	3	10+25	to	12+55	230	5,000
1	3	15+00	to	15+15	15	300
	3	15+97	to	16+90	93	1,680
	3-4	17+60	to	20+80	320	4,160
2	7	49+45	to	50+25	80	1,070
	7	50+75	to	53+08	233	2,980
	7	54+05	to	54+25	20	273
	7	55+20	to	56+50	130	1,703
	7-8	57+85	to	58+60	75	830
	8	59+25	to	59+50	25	230
	8	61+57	to	61+61	4	33
	8	61+72	to	62+50	78	796
	8	64+05	to	64+75	70	1,390
	8	64+95	to	66+30	135	1,405
	8	67+35	to	68+00	65	670
	9	68+65	to	73+55	490	9,320
	9	74+85	to	75+25	40	380
	9	75+60	to	76+48	88	975
	9-10	76+76	to	84+75	799	8,730
	10-11	85+35	to	87+65	230	2,286
	11	90+78	to	92+40	162	3,085
	11	93+80	to	97+00	320	5,430
	12	104+50	to	106+20	170	1,609
	13	107+40	to	108+10	70	580
	13	108+70	to	112+90	420	4,791
	13	113+65	to	113+75	10	75
	13	114+60	to	116+90	230	2,240
	14	117+55	to	117+80	25	350
	14	118+50	to	122+20	370	5,671
	14	123+00	to	126+52	352	4,692
	14	126+65	to	127+00	35	512
	15	127+78	to	128+32	54	575
N/A	16	139+25	to	141+65	240	4,835
3	16-17	144+10	to	148+40	430	7,535
	17-18	149+05	to	157+82	877	13,620
N/A	18	158+60	to	160+20	160	1,710
	31	290+55	to	292+60	205	2,858
	31	293+90	to	296+35	245	3,710
	31-32	296+73	to	297+55	82	821
4	32	299+15	to	302+45	330	3,229

ISSUE FOR BIDDING



CHK.
BCLC
DRAWN
BCLC

DATE



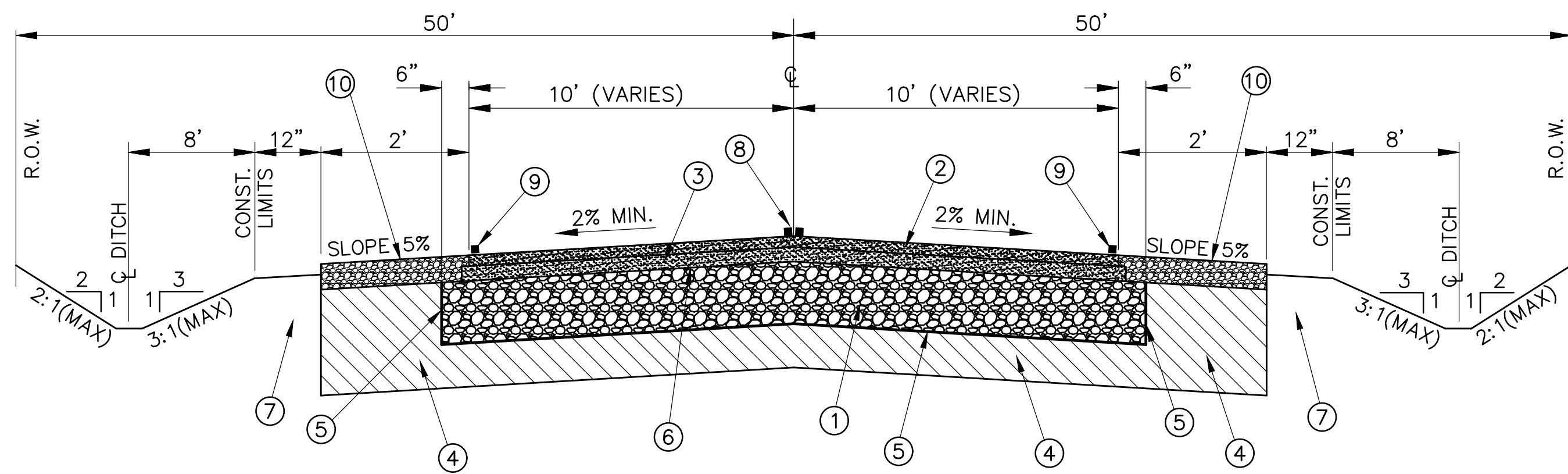
PAVEMENT REPAIR &
CRACK SEALING TABLES

DATE

W. O. NUMBER

2023511131

SHEET 1b OF 92



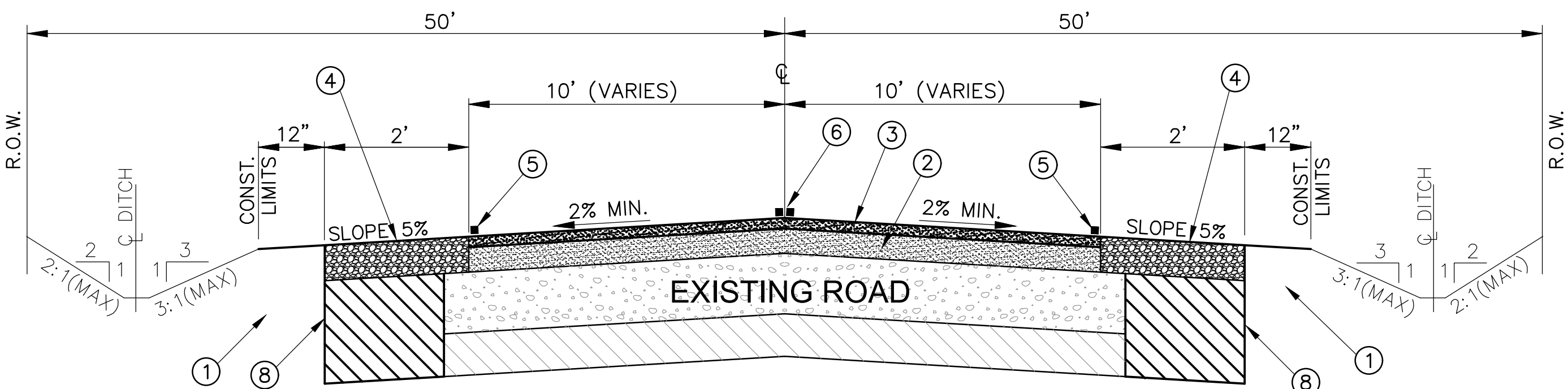
NEW SECTION

1 ASPHALT PAVING (HALF OR FULL ROAD) SECTION

N.T.S.

LEGEND

ITEM	DESCRIPTION	REF. LA DOTD SECTION
①	8" CLASS II BASE COURSE (CRUSHED STONE)	302
②	2" ASPHALTIC CONCRETE (TYPE 8F)(WEARING COURSE)(ENTIRE ROAD LENGTH)	501
③	2" ASPHALTIC CONCRETE (TYPE 8)(BINDING COURSE) TO MATCH EXISTING ASPHALT SURFACE	501
④	COMPACTED SUBGRADE TO 92% STD PROCTOR-8" THK. MIN.	304
⑤	GEOGRID TENSAR TRIAX TX160	711
⑥	ASPHALTIC PRIME COAT	505
⑦	EMBANKMENT	203
⑧	PLASTIC PAVEMENT STRIPING (DOUBLE 4" SOLID YELLOW)	732
⑨	PLASTIC PAVEMENT STRIPING (4" SOLID WHITE)	732
⑩	2" COMPACTED CRUSHED STONE SHOULDER (ENTIRE ROAD LENGTH)	302



2 EXISTING SECTION ASPHALT OVERLAY

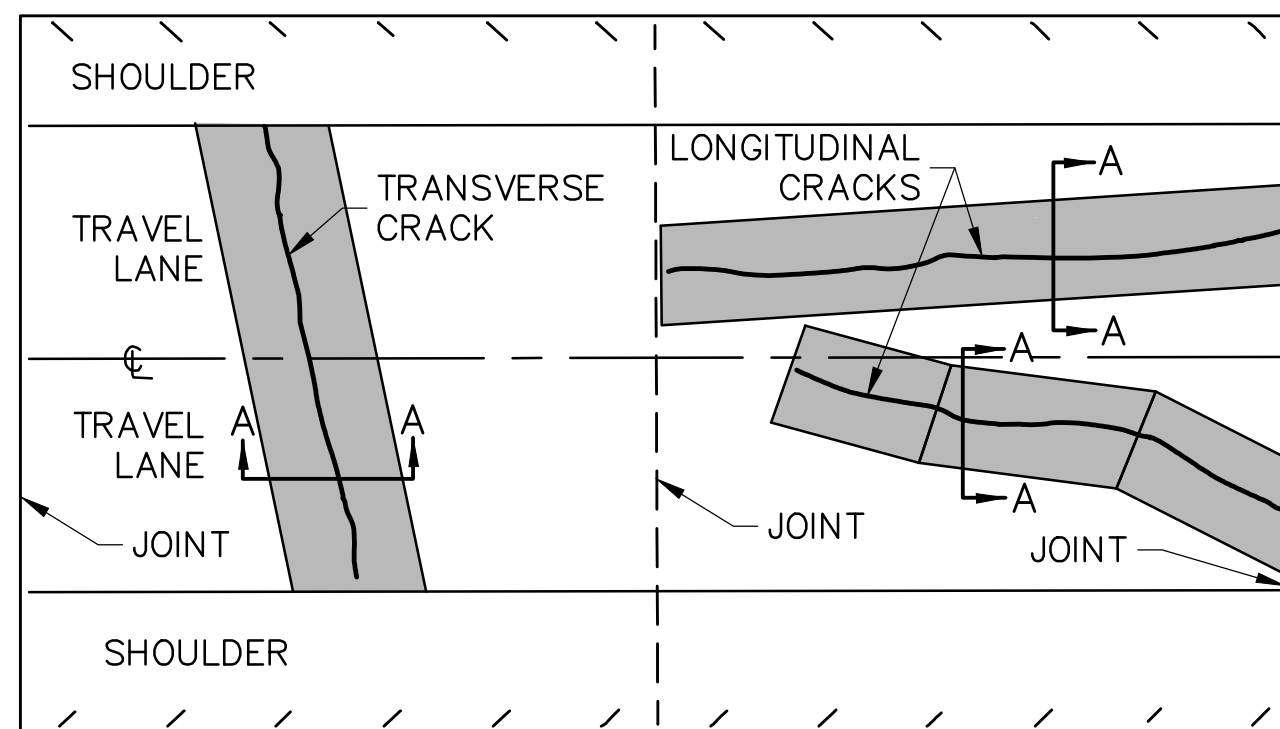
N.T.S.

LEGEND

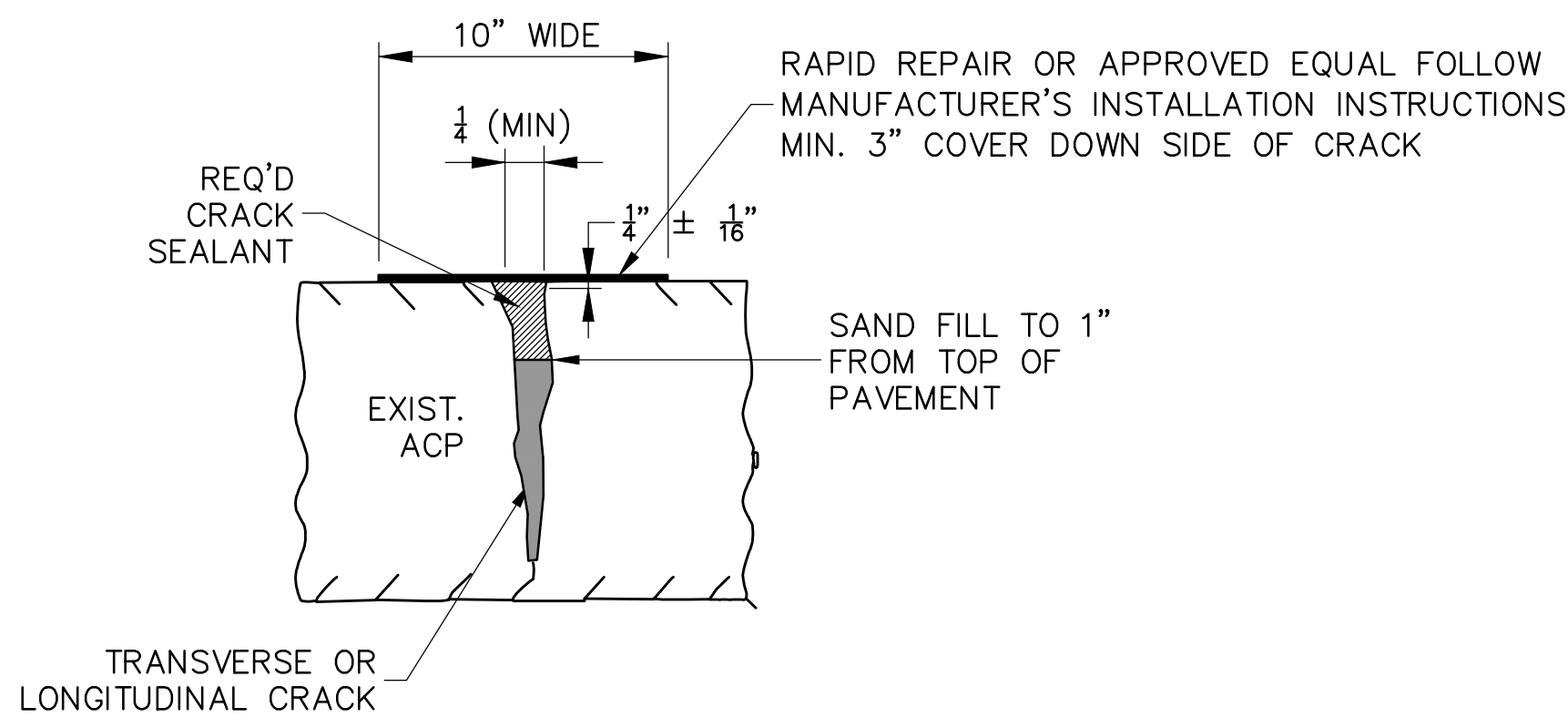
ITEM	DESCRIPTION	REF. LA DOTD SECTION
①	EMBANKMENT	302
②	ASPHALTIC CONCRETE (EXISTING)	501
③	NEW 2" ASPHALT WEARING COURSE (ENTIRE ROAD LENGTH)	501
④	2" COMPACTED CRUSHED STONE SHOULDER (ENTIRE ROAD LENGTH)	302
⑤	PLASTIC PAVEMENT STRIPING (4" SOLID WHITE)	732
⑥	PLASTIC PAVEMENT STRIPING (DOUBLE 4" SOLID YELLOW)	732
⑦	PLASTIC PAVEMENT STRIPING (4" BROKEN WHITE)	732
⑧	COMPACTED SUBGRADE TO 92% STD PROCTOR-8" THK. MIN.	304

Where slope failures are noted on plans, the embankment shall be undercut at least two (2) feet through the failed area beginning from the road shoulder towards the right-of-way until past where fill is required.

- 1.) Base Bid includes ALL WORK from Sta. 10+00 to Sta. 303+00 plus Crack Sealing and Chip Seal or Seal Coat from Sta. 303+00 to Sta. 566+00.
- 2.) Additive Alternate #1 will be 2-Inch Wearing Course Overlay and Striping from Sta. 303+00 to Sta. 566+00.
- 3.) Additive Alternate #2 will be addition of 2-foot wide gravel shoulders Sta. 303+00 to Sta. 566+00.



PLAN VIEW



SECTION A-A

NOTES:

1. APPLIES TO RANDOM CRACKS GREATER THAN 1/4" IN WIDTH AND LESS THAN 2".
2. CRACK SEALING LIMITS SHALL BE AS DIRECTED BY THE PROJECT ENGINEER.
3. SEALANT AND FILLER FOR TRANSVERSE CRACKS SHALL CONFORM TO ASTM 5078.
4. SEALANT AND FILLER FOR LONGITUDINAL CRACKS SHALL CONFORM TO ASTM 5078.

3 CLEANING AND SEALING PAVEMENT CRACKS ASPHALT CONCRETE PACEMENT (ACP)

N.T.S.

NOTES:

1. ANY MATERIALS REMOVED SHALL BE DELIVERED BY CONTRACTOR TO USFWS OR TO A FACILITY TO SUPPORT USFWS GOAL OF RECYCLING DEMOLISHED MATERIAL.
2. ALL CULVERTS TO REMAIN UNLESS MARKED TO REPLACE OR REPAIR.
3. ALL MATERIALS & CONSTRUCTION SHALL MEET USFWS STANDARDS AND REQUIREMENTS AND SHALL MEET LOUISIANA DEPARTMENT OF TRANSPORTATION (LADOTD) SPECIFICATIONS.

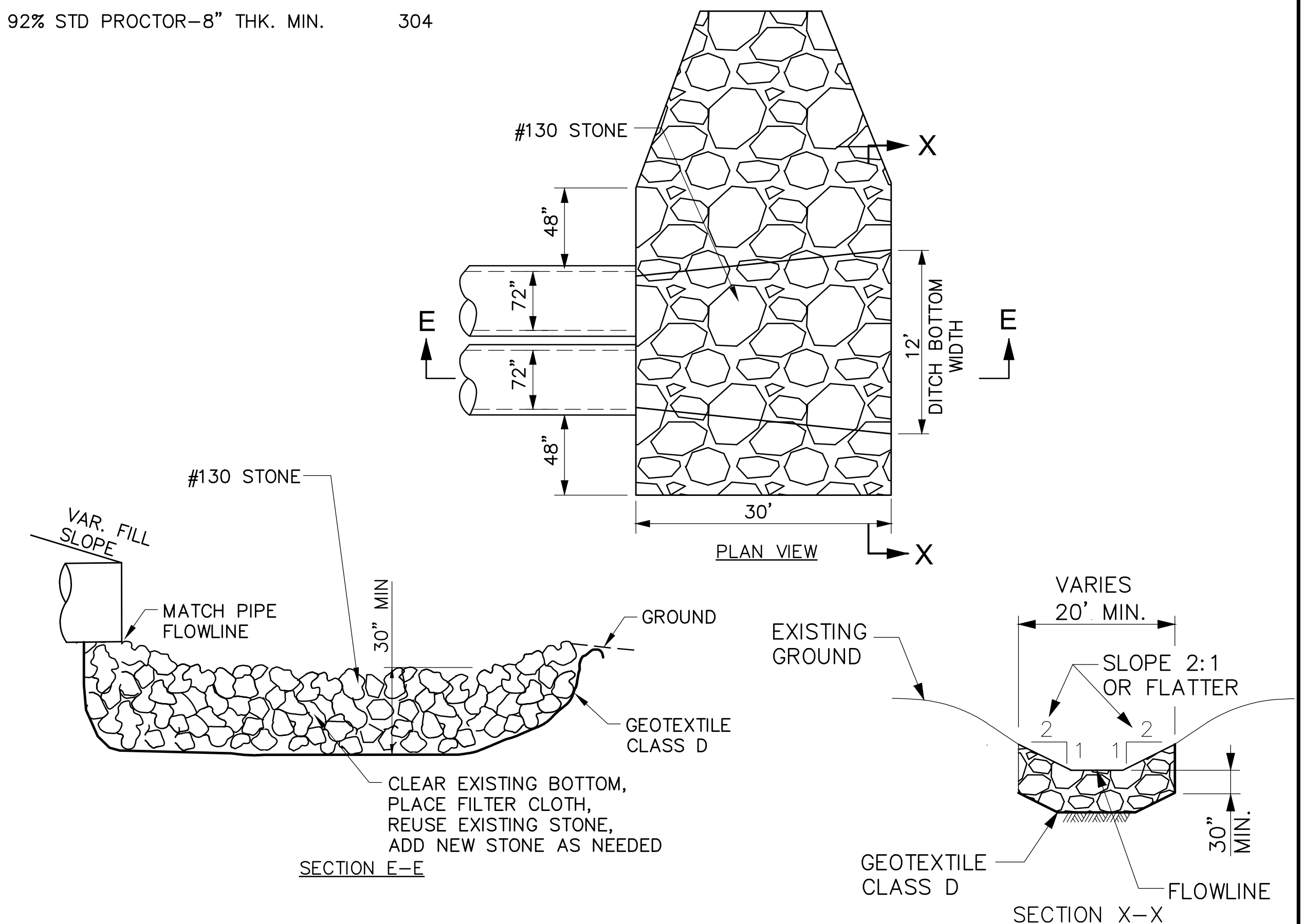
UTILITY STATEMENT:

THE UNDERGROUND UTILITIES SHOWN HAVE BEEN LOCATED FROM FIELD SURVEY INFORMATION AND EXISTING DRAWINGS. THE SURVEYOR MAKES NO GUARANTEE THAT THE UNDERGROUND UTILITIES SHOWN COMPRISE ALL SUCH UTILITIES IN THE AREA, EITHER IN SERVICE OR ABANDONED. THE SURVEYOR FURTHER DOES NOT WARRANT THAT THE UNDERGROUND UTILITIES SHOWN ARE IN EXACT LOCATION INDICATED ALTHOUGH HE DOES CERTIFY THAT THEY ARE LOCATED AS ACCURATELY AS POSSIBLE FROM INFORMATION AVAILABLE. THE SURVEYOR HAS NOT PHYSICALLY LOCATED THE UNDERGROUND UTILITIES.

THE LOCATION OF EXISTING UNDERGROUND UTILITIES ARE SHOWN ARE APPROX. THE CONTRACTOR SHALL DETERMINE THE EXACT LOCATION OF ALL EXIST. UNDERGROUND UTILITIES BEFORE COMMENCING WORK. THE CONTRACTOR WILL BE FULLY RESPONSIBLE FOR ANY AND ALL DAMAGES WHICH MIGHT OCCASIONED DUE TO HIS FAILURE TO EXACTLY LOCATE AND PRESERVE ANY AND ALL UNDERGROUND UTILITIES.

CALL LOUISIANA ONE CALL - JUST DIAL 811

LOUISIANA STATE LAW, SECTION 9:540.1740.15, REQUIRES EXCAVATORS AND DEMOLISHERS TO CALL 1-800-272-3020 OR 504-275-3700, A REGIONAL NOTIFICATION CENTER BY TELEPHONE 48 HOURS UP TO 120 HOURS IN ADVANCE OF ANY EXCAVATION OR DEMOLITION ACTIVITY. THE OWNERS/ OPERATORS OF ANY UNDERGROUND FACILITY MUST THEN MARK THE AREA OR PROVIDE INFORMATION THAT WILL ENABLE AN EXCAVATOR OR DEMOLISHER TO DETERMINE THE LOCATION OF UNDERGROUND FACILITIES.



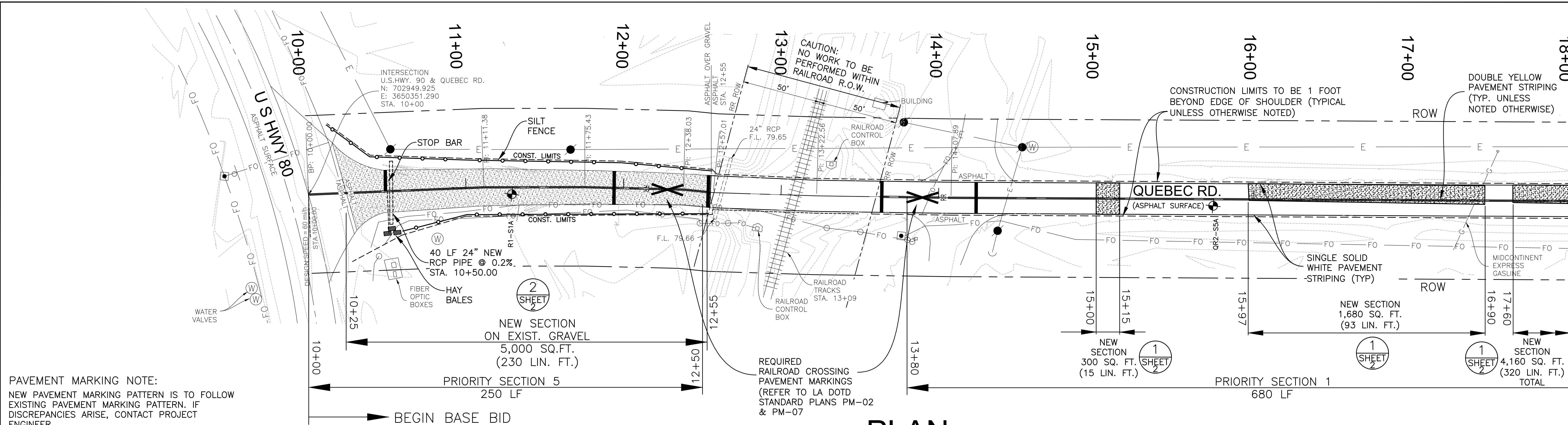
4 CULVERT EROSION REPAIR DETAIL

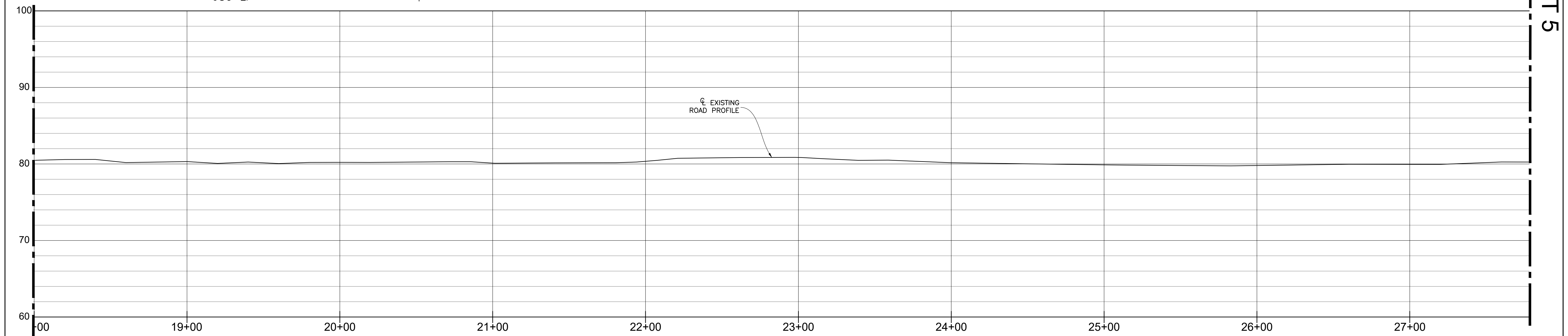
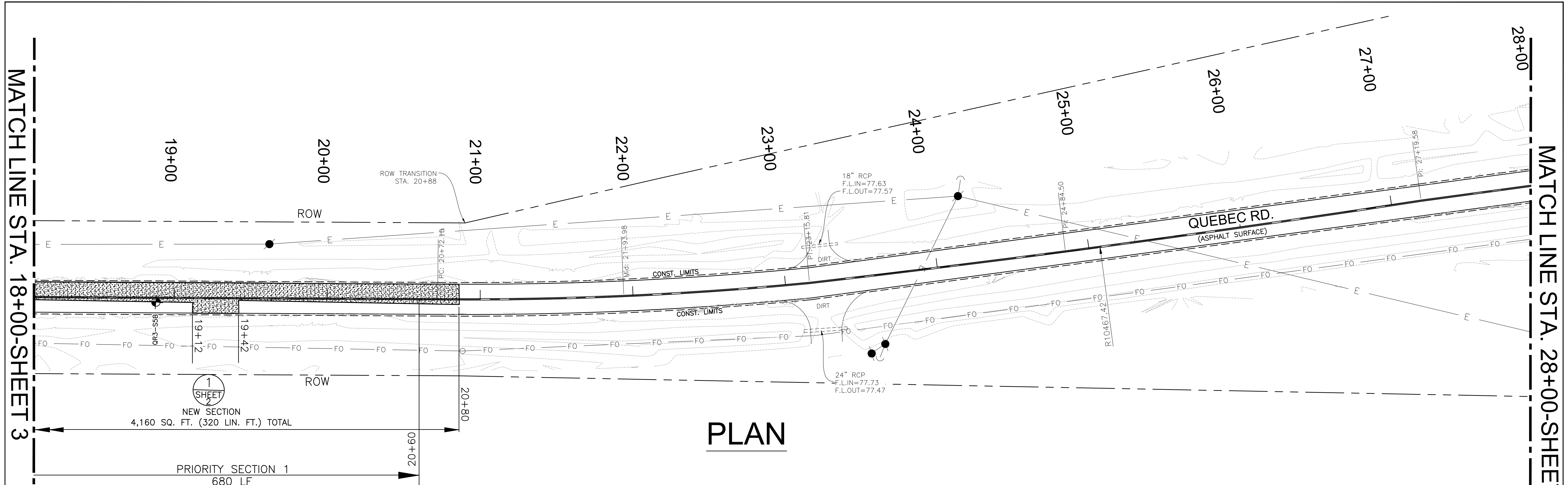
STA. 73+33

N.T.S.

ISSUE FOR BIDDING

		DATE		REVISIONS		BY	
		CHK. BCLC		DRAWN BCLC		TYPICAL SECTIONS AND REPAIR DETAILS	
		DATE		W. O. NUMBER		2023511131	
						SHEET 2 OF 92	





PLAN

PROFILE

- NOTES:
1. ANY MATERIALS REMOVED SHALL BE DELIVERED BY CONTRACTOR TO USFWS OR TO A FACILITY TO SUPPORT USFWS GOAL OF RECYCLING DEMOLISHED MATERIAL.
 2. ALL CULVERTS TO REMAIN UNLESS MARKED TO REPLACE OR REPAIR.
 3. ALL MATERIALS & CONSTRUCTION SHALL MEET USFWS STANDARDS AND REQUIREMENTS AND SHALL MEET LOUISIANA DEPARTMENT OF TRANSPORTATION (LADOTD) SPECIFICATIONS.

UTILITY STATEMENT:

THE UNDERGROUND UTILITIES SHOWN HAVE BEEN LOCATED FROM FIELD SURVEY INFORMATION AND EXISTING DRAWINGS. THE SURVEYOR MAKES NO GUARANTEE THAT THE UNDERGROUND UTILITIES SHOWN COMPRISE ALL SUCH UTILITIES IN THE AREA, EITHER IN SERVICE OR ABANDONED. THE SURVEYOR FURTHER DOES NOT WARRANT THAT THE UNDERGROUND UTILITIES SHOWN ARE IN EXACT LOCATION INDICATED ALTHOUGH HE DOES CERTIFY THAT THEY ARE LOCATED AS ACCURATELY AS POSSIBLE FROM INFORMATION AVAILABLE. THE SURVEYOR HAS NOT PHYSICALLY LOCATED THE UNDERGROUND UTILITIES.

THE LOCATION OF EXISTING UNDERGROUND UTILITIES ARE SHOWN ARE APPROX. THE CONTRACTOR SHALL DETERMINE THE EXACT LOCATION OF ALL EXIST. UNDERGROUND UTILITIES BEFORE COMMENCING WORK. THE CONTRACTOR WILL BE FULLY RESPONSIBLE FOR ANY AND ALL DAMAGES WHICH MIGHT OCCASIONED DUE TO HIS FAILURE TO EXACTLY LOCATE AND PRESERVE ANY AND ALL UNDERGROUND UTILITIES.

CALL LOUISIANA ONE CALL - JUST DIAL 811

LOUISIANA STATE LAW, SECTION R.S. 40:1740.15, REQUIRES EXCAVATORS AND DEMOLISHERS TO CALL 1-800-272-3020 OR 504-278-3700, A REGIONAL NOTIFICATION CENTER BY TELEPHONE 48 HOURS UP TO 120 HOURS IN ADVANCE OF ANY EXCAVATION OR DEMOLITION ACTIVITY. THE OWNERS/OPERATORS OF ANY UNDERGROUND FACILITY MUST THEN MARK THE AREA OR PROVIDE INFORMATION THAT WILL ENABLE AN EXCAVATOR OR DEMOLISHER TO DETERMINE THE LOCATION OF UNDERGROUND FACILITIES.

ISSUE FOR BIDDING

ROAD PLAN & PROFILE

HORIZ. SCALE: 1" = 30'

VERT. SCALE: 1" = 5'

J. BRYAN BUTLER
REG. NO. 27013
REGISTERED
PROFESSIONAL ENGINEER
03/21/25

Ballard SLA

SDVOSB Joint Venture


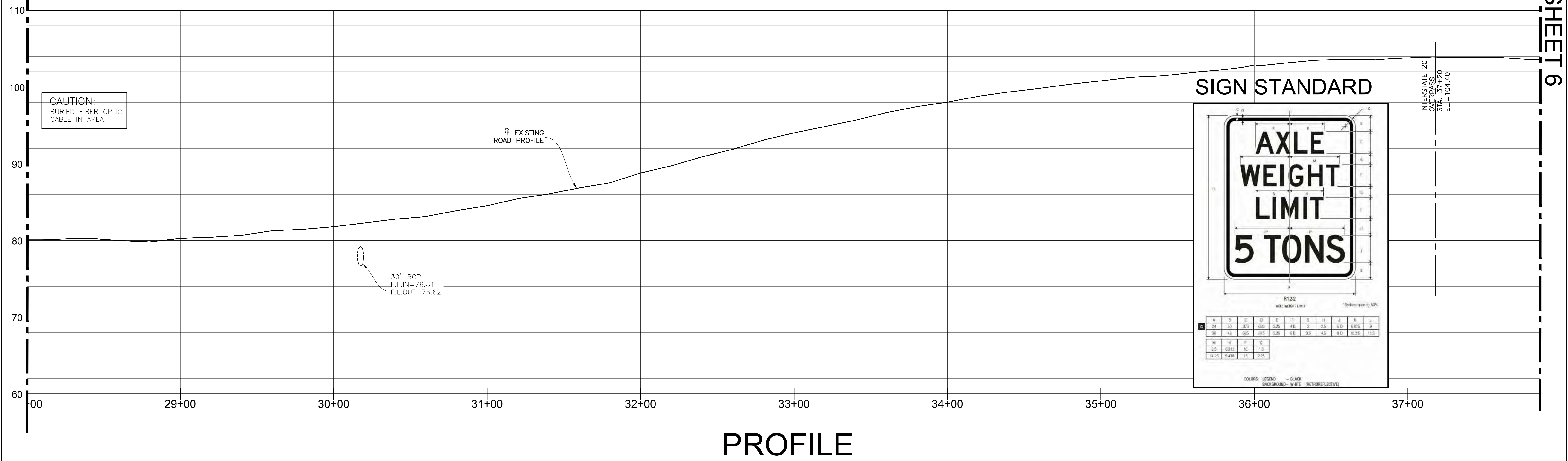
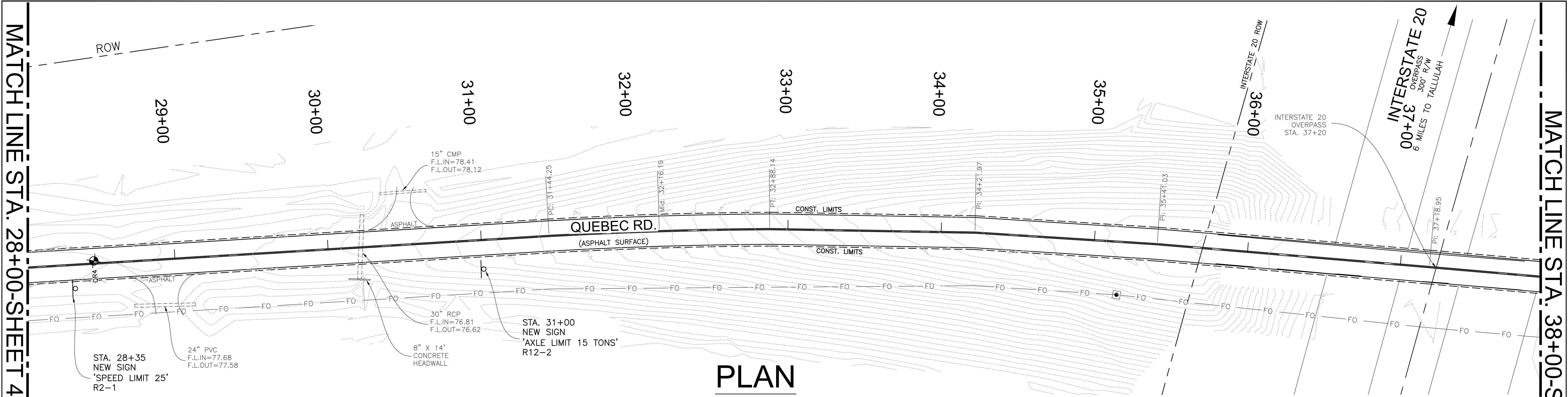
DATE	REVISIONS	BY

CHK.
BCLC

DRAWN
BCLC

ROAD PLAN AND PROFILE
STA. 10+00 TO STA. 28+00

DATE	W. O. NUMBER	SHEET 4 OF 92
	2023511131	



ROAD PLAN & PROFILE

30 15 0 30 60FT

HORIZ. SCALE: 1" = 30'
VERT. SCALE: 1" = 5'

NOTES:

- ANY MATERIALS REMOVED SHALL BE DELIVERED BY CONTRACTOR TO USFWS OR TO A FACILITY TO SUPPORT USFWS GOAL OF RECYCLING DEMOLISHED MATERIAL.
- ALL CULVERTS TO REMAIN UNLESS MARKED TO REPLACE OR REPAIR.
- ALL MATERIALS & CONSTRUCTION SHALL MEET USFWS STANDARDS AND REQUIREMENTS AND SHALL MEET LOUISIANA DEPARTMENT OF TRANSPORTATION (LADOTD) SPECIFICATIONS.


UTILITY STATEMENT:

THE UNDERGROUND UTILITIES SHOWN HAVE BEEN LOCATED FROM FIELD SURVEY INFORMATION AND EXISTING DRAWINGS. THE SURVEYOR MAKES NO GUARANTEE THAT THE UNDERGROUND UTILITIES SHOWN COMPRISE ALL SUCH UTILITIES IN THE AREA, EITHER IN SERVICE OR ABANDONED. THE SURVEYOR FURTHER DOES NOT WARRANT THAT THE UNDERGROUND UTILITIES SHOWN ARE IN EXACT LOCATION INDICATED ALTHOUGH HE DOES CERTIFY THAT THEY ARE LOCATED AS ACCURATELY AS POSSIBLE FROM INFORMATION AVAILABLE. THE SURVEYOR HAS NOT PHYSICALLY LOCATED THE UNDERGROUND UTILITIES.

THE LOCATION OF EXISTING UNDERGROUND UTILITIES ARE SHOWN ARE APPROX. THE CONTRACTOR SHALL DETERMINE THE EXACT LOCATION OF ALL EXIST. UNDERGROUND UTILITIES BEFORE COMMENCING WORK. THE CONTRACTOR WILL BE FULLY RESPONSIBLE FOR ANY AND ALL DAMAGES WHICH MIGHT OCCASIONED DUE TO HIS FAILURE TO EXACTLY LOCATE AND PRESERVE ANY AND ALL UNDERGROUND UTILITIES.

CALL LOUISIANA ONE CALL - JUST DIAL 811

LOUISIANA STATE LAW, SECTION R.S.40:1740-15, REQUIRES EXCAVATORS AND DEMOLISERS TO CALL 1-800-272-3020 OR 504-278-3700, A REGIONAL NOTIFICATION CENTER BY TELEPHONE 48 HOURS UP TO 120 HOURS IN ADVANCE OF ANY EXCAVATION OR DEMOLITION ACTIVITY. THE OWNERS/ OPERATORS OF ANY UNDERGROUND FACILITY MUST THEN MARK THE AREA OR PROVIDE INFORMATION THAT WILL ENABLE AN EXCAVATOR OR DEMOLISER TO DETERMINE THE LOCATION OF UNDERGROUND FACILITIES.



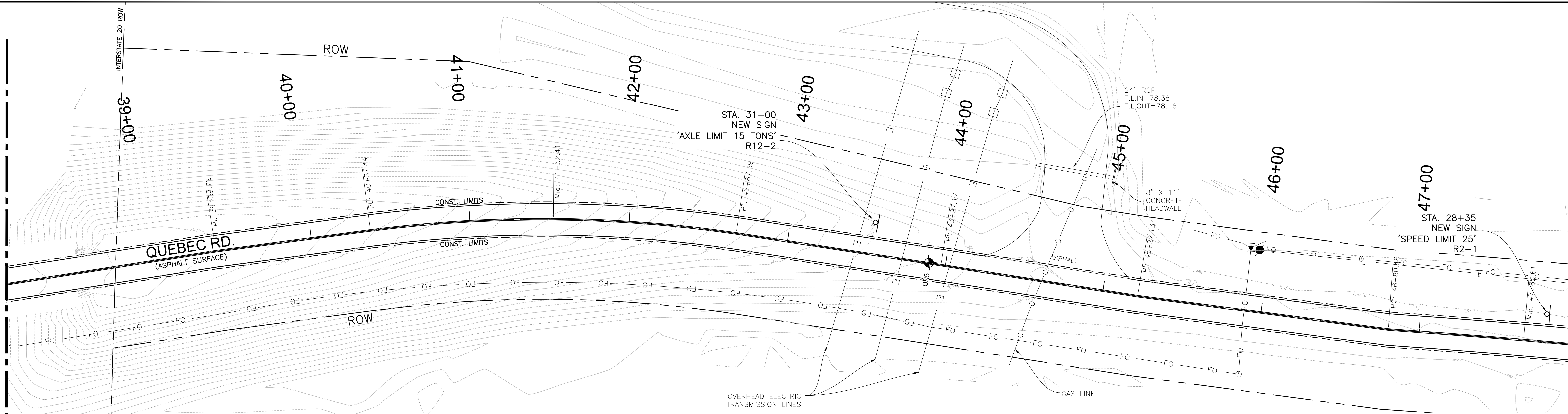
ISSUE FOR BIDDING

Ballard SLA
SDVOSB Joint Venture

DATE	REVISIONS	BY
CHK. BCLC DRAWN BCLC	ROAD PLAN AND PROFILE STA. 28+00 TO STA. 38+00	
DATE	W. O. NUMBER	2023511131
SHEET 5		OF 92

MATCH LINE STA. 38+00-SHEET 5

MAICH LINE SIA. 48+00-SHEE 17

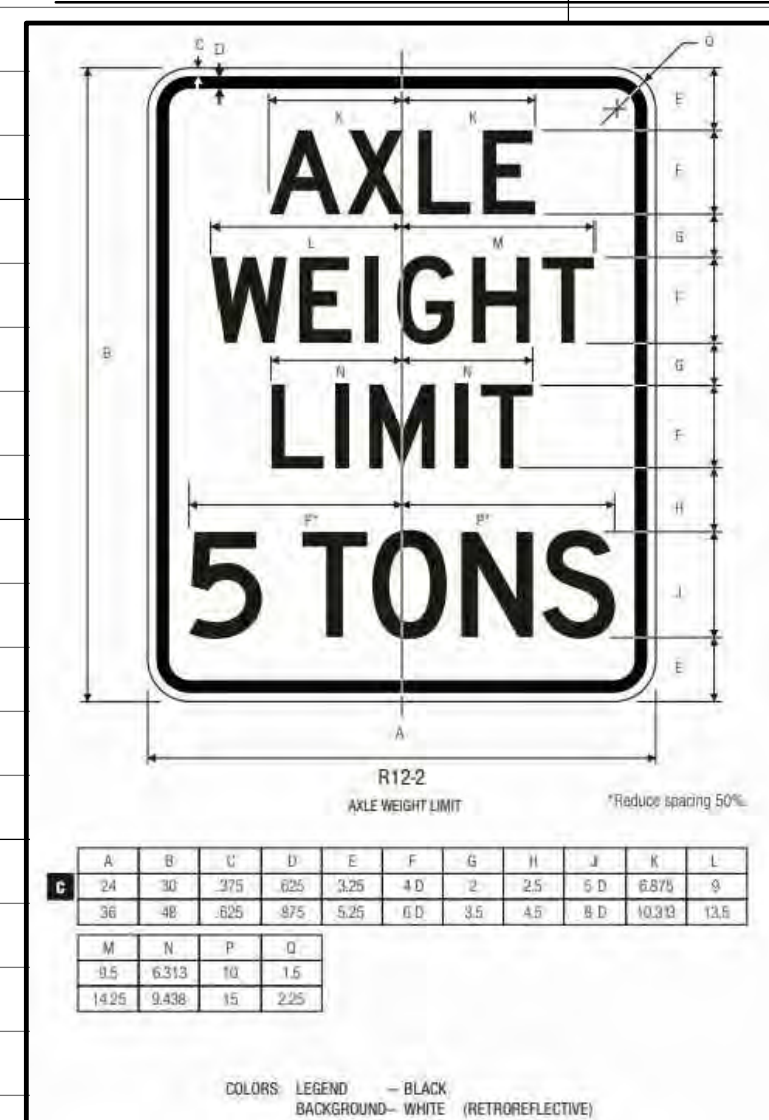


PLAN




PROFILE

SIGN STANDARD



CAUTION:
BURIED FIBER OPTIC
CABLE IN AREA.



ROAD PLAN & PROFILE




HORIZ. SCALE: 1" = 30'
VERT. SCALE: 1" = 5'

- NOTES:
1. ANY MATERIALS REMOVED SHALL BE DELIVERED BY CONTRACTOR TO USFWS OR TO A FACILITY TO SUPPORT USFWS GOAL OF RECYCLING DEMOLISHED MATERIAL.
 2. ALL CULVERTS TO REMAIN UNLESS MARKED TO REPLACE OR REPAIR.
 3. ALL MATERIALS & CONSTRUCTION SHALL MEET USFWS STANDARDS AND REQUIREMENTS AND SHALL MEET LOUISIANA DEPARTMENT OF TRANSPORTATION (LADOTD) SPECIFICATIONS.


UTILITY STATEMENT:

THE UNDERGROUND UTILITIES SHOWN HAVE BEEN LOCATED FROM FIELD SURVEY INFORMATION AND EXISTING DRAWINGS. THE SURVEYOR MAKES NO GUARANTEE THAT THE UNDERGROUND UTILITIES SHOWN COMPRISE ALL SUCH UTILITIES IN THE AREA, EITHER IN SERVICE OR ABANDONED. THE SURVEYOR FURTHER DOES NOT WARRANT THAT THE UNDERGROUND UTILITIES SHOWN ARE IN EXACT LOCATION INDICATED. ALTHOUGH HE DOES CERTIFY THAT THEY ARE LOCATED AS SHOWN, HE CANNOT POSSIBLY FURNISH INFORMATION ABOUT THE UTILITIES. THE SURVEYOR HAS NOT PHYSICALLY LOCATED THE UNDERGROUND UTILITIES.

THE LOCATION OF EXISTING UNDERGROUND UTILITIES ARE SHOWN ARE APPROX. THE CONTRACTOR SHALL DETERMINE THE EXACT LOCATION OF ALL EXIST. UNDERGROUND UTILITIES BEFORE COMMENCING WORK. THE CONTRACTOR WILL BE FULLY RESPONSIBLE FOR ANY AND ALL DAMAGES WHICH MIGHT OCCASIONED DUE TO HIS FAILURE TO EXACTLY LOCATE AND PRESERVE ANY AND ALL UNDERGROUND UTILITIES.



CALL LOUISIANA ONE CALL - JUST DIAL 811
LOUISIANA STATE LAW, SECTION R.S.40:1749.15, REQUIRES EXCAVATORS AND CONTRACTORS TO CALL 1-800-221-3473, 24 HOURS A DAY, 7 DAYS A WEEK, TO LOCATE UTILITIES. IN ADVANCE OF ANY EXCAVATION OR DEMOLITION ACTIVITY, THE OWNERS/OPERATORS OF ANY UNDERGROUND FACILITY MUST THEN MARK THE AREA AND PROVIDE INFORMATION THAT WILL ENABLE AN EXCAVATOR OR DEMOLITIONER TO IDENTIFY AND AVOID UNDERGROUND UTILITIES.



Ballard SLA

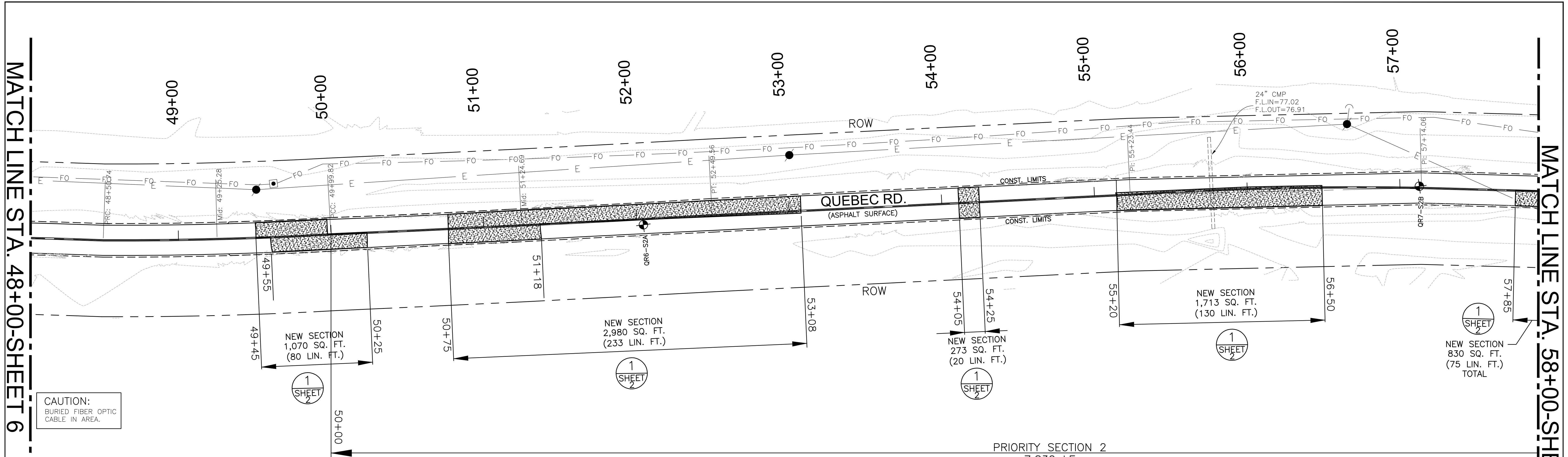
SDVOSB Joint Venture

DATE	REVISIONS		BY
CHK. BCLC DRAWN BCLC	ROAD PLAN AND PROFILE STA. 38+00 TO STA. 48+00		
DATE	W. O. NUMBER	2023511131	SHEET 6 OF 92

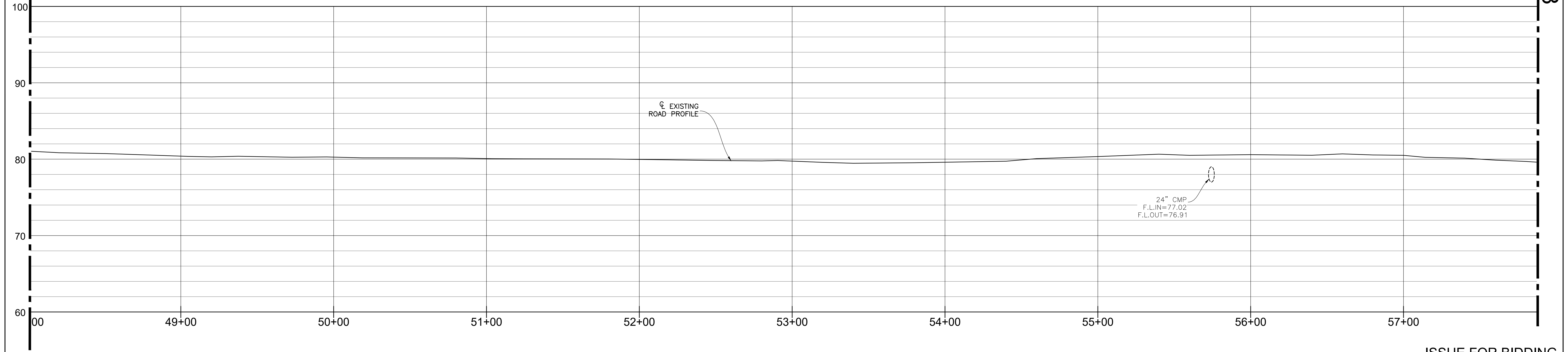
ISSUE FOR BIDDING

MATCH LINE STA. 48+00-SHEET 6

MATCH LINE STA. 58+00-SHEET 8




PLAN



PROFILE

ISSUE FOR BIDDING



ROAD PLAN & PROFILE

30 15 0 30 60FT

HORIZ. SCALE: 1" = 30'
VERT. SCALE: 1" = 5'

NOTES:

1. ANY MATERIALS REMOVED SHALL BE DELIVERED BY CONTRACTOR TO USFWS OR TO A FACILITY TO SUPPORT USFWS GOAL OF RECYCLING DEMOLISHED MATERIAL.
2. ALL CULVERTS TO REMAIN UNLESS MARKED TO REPLACE OR REPAIR.
3. ALL MATERIALS & CONSTRUCTION SHALL MEET USFWS STANDARDS AND REQUIREMENTS AND SHALL MEET LOUISIANA DEPARTMENT OF TRANSPORTATION (LaDOTD) SPECIFICATIONS.


UTILITY STATEMENT:

THE UNDERGROUND UTILITIES SHOWN HAVE BEEN LOCATED FROM FIELD SURVEY INFORMATION AND EXISTING DRAWINGS. THE SURVEYOR MAKES NO GUARANTEE THAT THE UNDERGROUND UTILITIES SHOWN COMPRISE ALL SUCH UTILITIES IN THE AREA, EITHER IN SERVICE OR ABANDONED. THE SURVEYOR FURTHER DOES NOT WARRANT THAT THE UNDERGROUND UTILITIES SHOWN ARE IN EXACT LOCATION INDICATED ALTHOUGH HE DOES CERTIFY THAT THEY ARE LOCATED AS ACCURATELY AS POSSIBLE FROM INFORMATION AVAILABLE. THE SURVEYOR HAS NOT PHYSICALLY LOCATED THE UNDERGROUND UTILITIES.

THE LOCATION OF EXISTING UNDERGROUND UTILITIES ARE SHOWN ARE APPROX. THE CONTRACTOR SHALL DETERMINE THE EXACT LOCATION OF ALL EXIST. UNDERGROUND UTILITIES BEFORE COMMENCING WORK. THE CONTRACTOR WILL BE FULLY RESPONSIBLE FOR ANY AND ALL DAMAGES WHICH MIGHT OCCASIONED DUE TO HIS FAILURE TO EXACTLY LOCATE AND PRESERVE ANY AND ALL UNDERGROUND UTILITIES.

CALL LOUISIANA ONE CALL - JUST DIAL 811

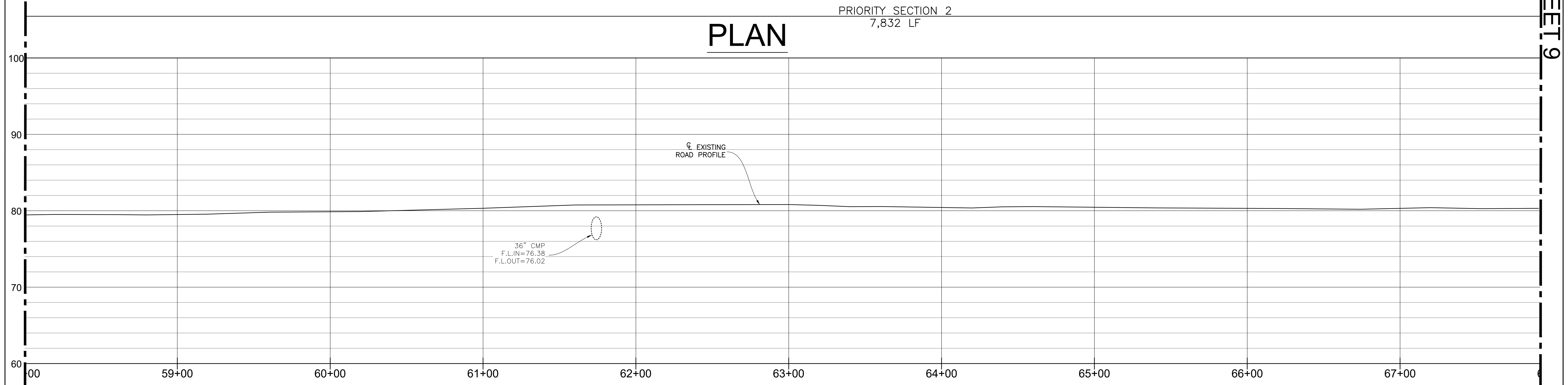
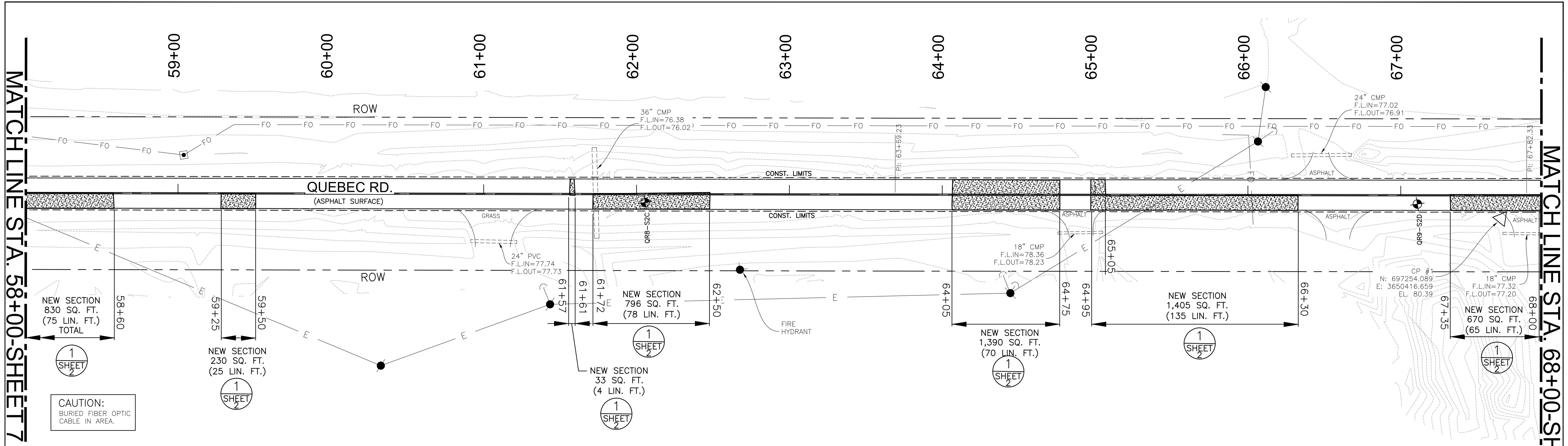
LOUISIANA STATE LAW, SECTION R.S. 40:1740.15, REQUIRES EXCAVATORS AND DEMOLISHERS TO CALL 1-800-272-3020 OR 504-278-3700, A REGIONAL NOTIFICATION CENTER BY TELEPHONE 48 HOURS UP TO 120 HOURS IN ADVANCE OF ANY EXCAVATION OR DEMOLITION ACTIVITY. THE OWNERS/OPERATORS OF ANY UNDERGROUND FACILITY MUST THEN MARK THE AREA OR PROVIDE INFORMATION THAT WILL ENABLE AN EXCAVATOR OR DEMOLISHER TO DETERMINE THE LOCATION OF UNDERGROUND FACILITIES.



Ballard SLA
SDVOSB Joint Venture

DATE	REVISIONS	BY
CHK. BCLC	ROAD PLAN AND PROFILE STA. 48+00 TO STA. 58+00	
DRAWN BCLC		
DATE	W. O. NUMBER	2023511131

SHEET 7 OF 92



PLAN

PROFILE

- NOTES:
1. ANY MATERIALS REMOVED SHALL BE DELIVERED BY CONTRACTOR TO USFWS OR TO A FACILITY TO SUPPORT USFWS GOAL OF RECYCLING DEMOLISHED MATERIAL.
 2. ALL CULVERTS TO REMAIN UNLESS MARKED TO REPLACE OR REPAIR.
 3. ALL MATERIALS & CONSTRUCTION SHALL MEET USFWS STANDARDS AND REQUIREMENTS AND SHALL MEET LOUISIANA DEPARTMENT OF TRANSPORTATION (LADOTD) SPECIFICATIONS.

UTILITY STATEMENT:

THE UNDERGROUND UTILITIES SHOWN HAVE BEEN LOCATED FROM FIELD SURVEY INFORMATION AND EXISTING DRAWINGS. THE SURVEYOR MAKES NO GUARANTEE THAT THE UNDERGROUND UTILITIES SHOWN COMPRISE ALL SUCH UTILITIES IN THE AREA, EITHER IN SERVICE OR ABANDONED. THE SURVEYOR FURTHER DOES NOT WARRANT THAT THE UNDERGROUND UTILITIES SHOWN ARE IN EXACT LOCATION INDICATED ALTHOUGH HE DOES CERTIFY THAT THEY ARE LOCATED AS ACCURATELY AS POSSIBLE FROM INFORMATION AVAILABLE. THE SURVEYOR HAS NOT PHYSICALLY LOCATED THE UNDERGROUND UTILITIES.

THE LOCATION OF EXISTING UNDERGROUND UTILITIES ARE SHOWN ARE APPROX. THE CONTRACTOR SHALL DETERMINE THE EXACT LOCATION OF ALL EXIST. UNDERGROUND UTILITIES BEFORE COMMENCING WORK. THE CONTRACTOR WILL BE FULLY RESPONSIBLE FOR ANY AND ALL DAMAGES WHICH MIGHT OCCASIONED DUE TO HIS FAILURE TO EXACTLY LOCATE AND PRESERVE ANY AND ALL UNDERGROUND UTILITIES.

CALL LOUISIANA ONE CALL - JUST DIAL 811

LOUISIANA STATE LAW, SECTION R.S. 40:1740.15, REQUIRES EXCAVATORS AND DEMOLISHERS TO CALL 1-800-272-3020 OR 504-278-3700, A REGIONAL NOTIFICATION CENTER BY TELEPHONE 48 HOURS UP TO 120 HOURS IN ADVANCE OF ANY EXCAVATION OR DEMOLITION ACTIVITY. THE OWNERS/OPERATORS OF ANY UNDERGROUND FACILITY MUST THEN MARK THE AREA OR PROVIDE INFORMATION THAT WILL ENABLE AN EXCAVATOR OR DEMOLISHER TO DETERMINE THE LOCATION OF UNDERGROUND FACILITIES.

J. BRYAN BUTLER
REGISTERED PROFESSIONAL ENGINEER
03-21-25

Ballard SLA
SDVOSB Joint Venture

DATE	REVISIONS	BY

CHK. BCLC
DRAWN BCLC

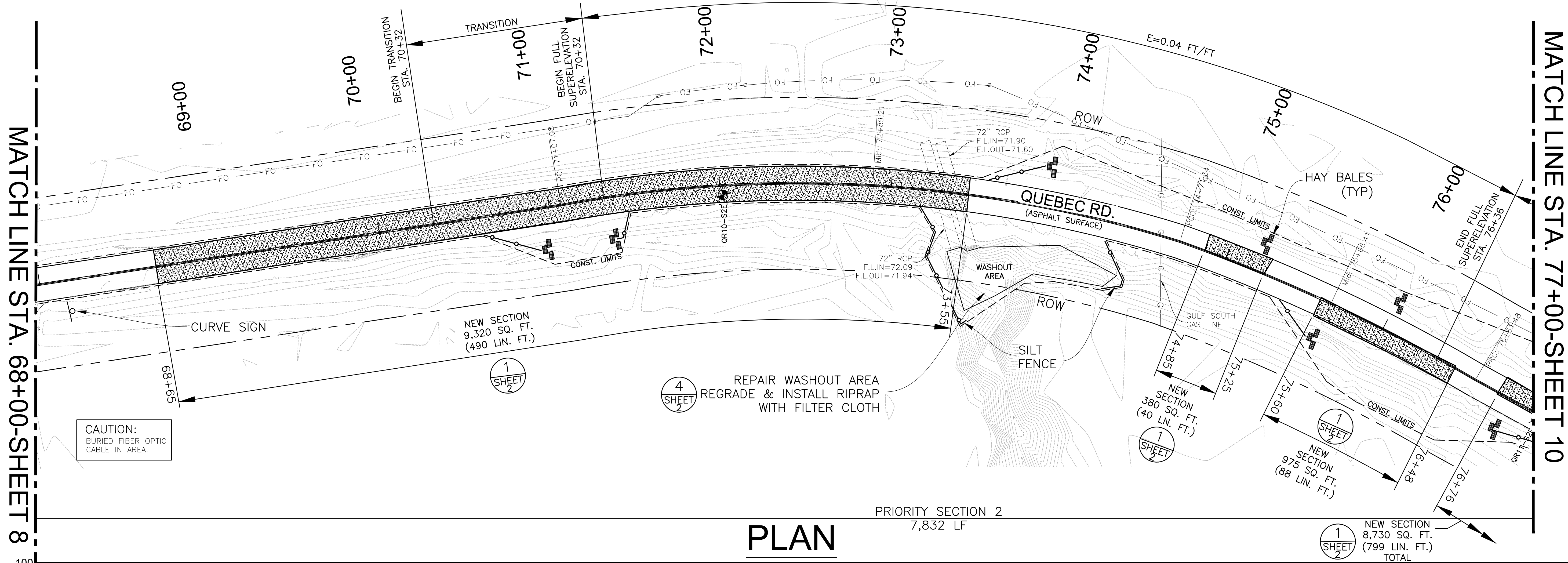
ROAD PLAN AND PROFILE
STA. 58+00 TO STA. 68+00

DATE	W.O. NUMBER	2023511131	SHEET 8 OF 92

ROAD PLAN & PROFILE

HORIZ. SCALE: 1" = 30'
VERT. SCALE: 1" = 5'

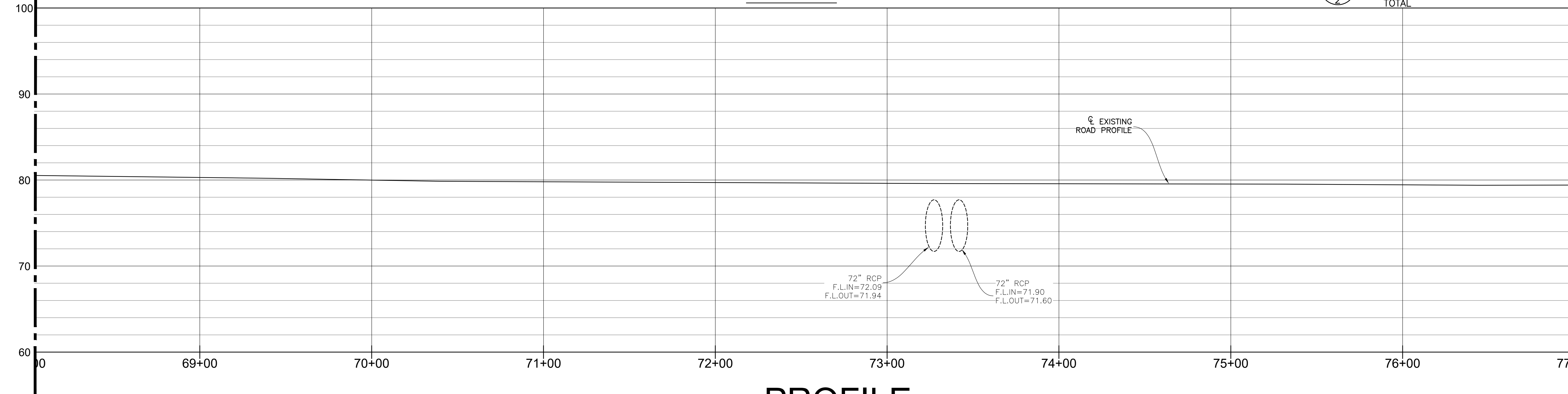
MATCH LINE STA. 68+00-SHEET 8



MATCH LINE STA. 77+00-SHEET 10


MATCH LINE STA. 77+00-SHEET 10

PLAN



PROFILE

ISSUE FOR BIDDING



ROAD PLAN & PROFILE

HORIZ. SCALE: 1" = 30'
VERT. SCALE: 1" = 5'

NOTES:

1. ANY MATERIALS REMOVED SHALL BE DELIVERED BY CONTRACTOR TO USFWS OR TO A FACILITY TO SUPPORT USFWS GOAL OF RECYCLING DEMOLISHED MATERIAL.
2. ALL CULVERTS TO REMAIN UNLESS MARKED TO REPLACE OR REPAIR.
3. ALL MATERIALS & CONSTRUCTION SHALL MEET USFWS STANDARDS AND REQUIREMENTS AND SHALL MEET LOUISIANA DEPARTMENT OF TRANSPORTATION (LaDOTD) SPECIFICATIONS.


UTILITY STATEMENT:

THE UNDERGROUND UTILITIES SHOWN HAVE BEEN LOCATED FROM FIELD SURVEY INFORMATION AND EXISTING DRAWINGS. THE SURVEYOR MAKES NO GUARANTEE THAT THE UNDERGROUND UTILITIES SHOWN COMPRISE ALL SUCH UTILITIES IN THE AREA, EITHER IN SERVICE OR ABANDONED. THE SURVEYOR FURTHER DOES NOT WARRANT THAT THE UNDERGROUND UTILITIES SHOWN ARE IN EXACT LOCATION INDICATED ALTHOUGH HE DOES CERTIFY THAT THEY ARE LOCATED AS ACCURATELY AS POSSIBLE FROM INFORMATION AVAILABLE. THE SURVEYOR HAS NOT PHYSICALLY LOCATED THE UNDERGROUND UTILITIES.

THE LOCATION OF EXISTING UNDERGROUND UTILITIES ARE SHOWN ARE APPROX. THE CONTRACTOR SHALL DETERMINE THE EXACT LOCATION OF ALL EXIST. UNDERGROUND UTILITIES BEFORE COMMENCING WORK. THE CONTRACTOR WILL BE FULLY RESPONSIBLE FOR ANY AND ALL DAMAGES WHICH MIGHT OCCASIONED DUE TO HIS FAILURE TO EXACTLY LOCATE AND PRESERVE ANY AND ALL UNDERGROUND UTILITIES.

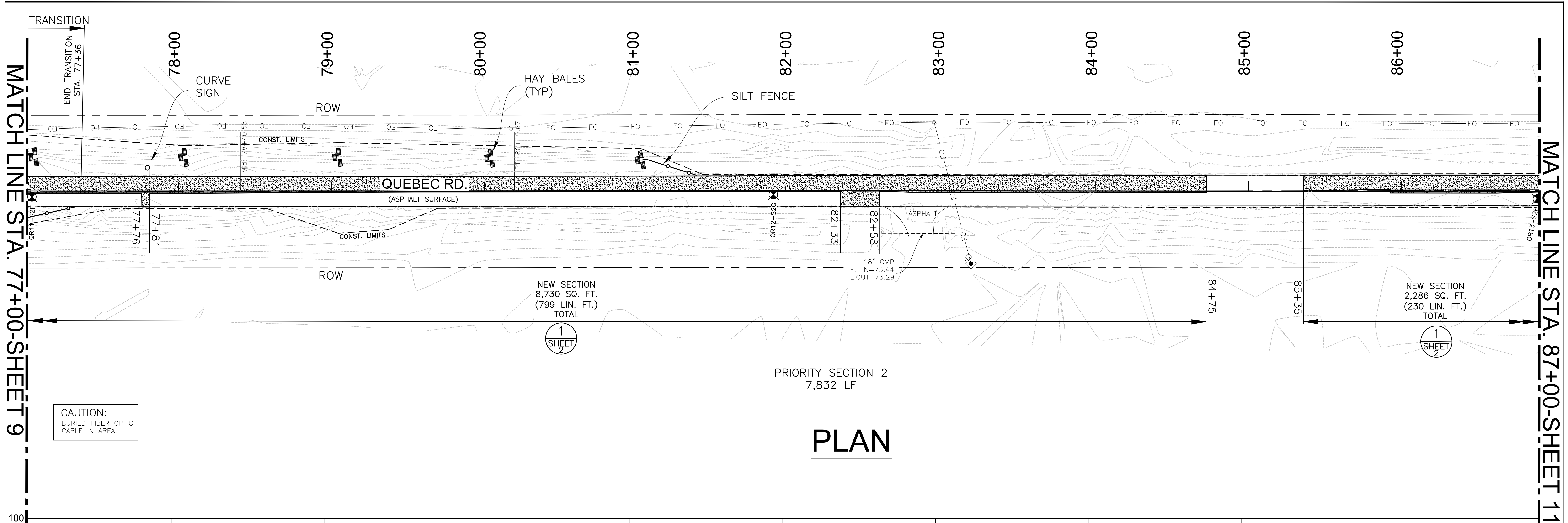
CALL LOUISIANA ONE CALL - JUST DIAL 811

LOUISIANA STATE LAW, SECTION R.S. 40:1740.15, REQUIRES EXCAVATORS AND DEMOLISHERS TO CALL 1-800-272-3020 OR 504-278-3700, A REGIONAL NOTIFICATION CENTER BY TELEPHONE 48 HOURS UP TO 120 HOURS IN ADVANCE OF ANY EXCAVATION OR DEMOLITION ACTIVITY. THE OWNERS/OPERATORS OF ANY UNDERGROUND FACILITY MUST THEN MARK THE AREA OR PROVIDE INFORMATION THAT WILL ENABLE AN EXCAVATOR OR DEMOLISHER TO DETERMINE THE LOCATION OF UNDERGROUND FACILITIES.

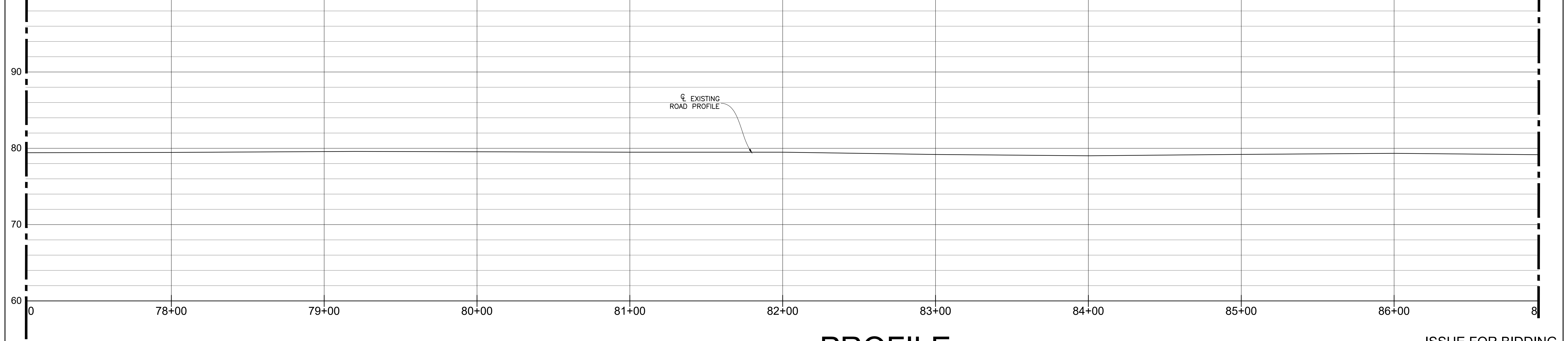


Ballard SLA
SDVOSB Joint Venture

DATE	REVISIONS	BY
CHK. BCLC	ROAD PLAN AND PROFILE STA. 68+00 TO STA. 77+00	
DRAWN BCLC		
DATE	W. O. NUMBER	2023511131
		SHEET 9 OF 92

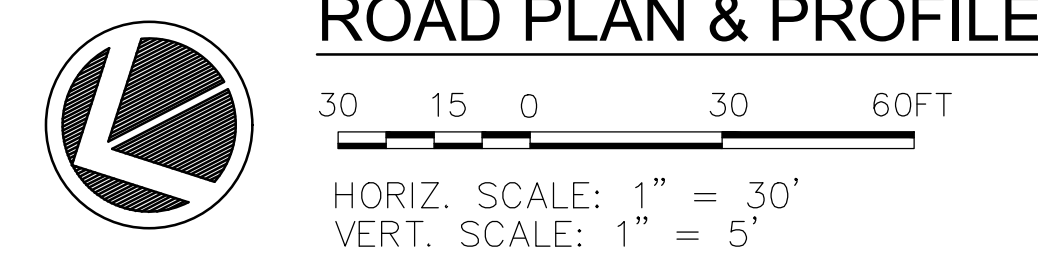


PLAN



PROFILE

ISSUE FOR BIDDING



- NOTES:
- ANY MATERIALS REMOVED SHALL BE DELIVERED BY CONTRACTOR TO USFWS OR TO A FACILITY TO SUPPORT USFWS GOAL OF RECYCLING DEMOLISHED MATERIAL.
 - ALL CULVERTS TO REMAIN UNLESS MARKED TO REPLACE OR REPAIR.
 - ALL MATERIALS & CONSTRUCTION SHALL MEET USFWS STANDARDS AND REQUIREMENTS AND SHALL MEET LOUISIANA DEPARTMENT OF TRANSPORTATION (LADOTD) SPECIFICATIONS.

UTILITY STATEMENT:

THE UNDERGROUND UTILITIES SHOWN HAVE BEEN LOCATED FROM FIELD SURVEY INFORMATION AND EXISTING DRAWINGS. THE SURVEYOR MAKES NO GUARANTEE THAT THE UNDERGROUND UTILITIES SHOWN COMPRISE ALL SUCH UTILITIES IN THE AREA, EITHER IN SERVICE OR ABANDONED. THE SURVEYOR FURTHER DOES NOT WARRANT THAT THE UNDERGROUND UTILITIES SHOWN ARE IN EXACT LOCATION INDICATED ALTHOUGH HE DOES CERTIFY THAT THEY ARE LOCATED AS ACCURATELY AS POSSIBLE FROM INFORMATION AVAILABLE. THE SURVEYOR HAS NOT PHYSICALLY LOCATED THE UNDERGROUND UTILITIES.

THE LOCATION OF EXISTING UNDERGROUND UTILITIES ARE SHOWN ARE APPROX. THE CONTRACTOR SHALL DETERMINE THE EXACT LOCATION OF ALL EXIST. UNDERGROUND UTILITIES BEFORE COMMENCING WORK. THE CONTRACTOR WILL BE FULLY RESPONSIBLE FOR ANY AND ALL DAMAGES WHICH MIGHT OCCASIONED DUE TO HIS FAILURE TO EXACTLY LOCATE AND PRESERVE ANY AND ALL UNDERGROUND UTILITIES.

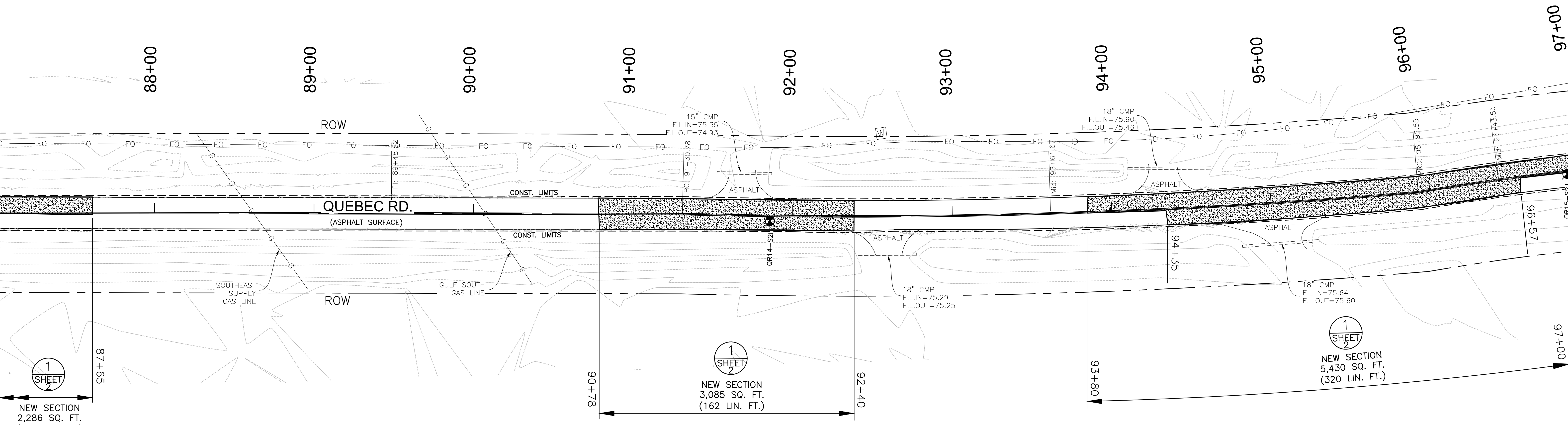
CALL LOUISIANA ONE CALL - JUST DIAL 811

LOUISIANA STATE LAW, SECTION R.S. 40:1740.15, REQUIRES EXCAVATORS AND DEMOLISHERS TO CALL 1-800-272-3020 OR 504-278-3700, A REGIONAL NOTIFICATION CENTER BY TELEPHONE 48 HOURS UP TO 120 HOURS IN ADVANCE OF ANY EXCAVATION OR DEMOLITION ACTIVITY. THE OWNERS/OPERATORS OF ANY UNDERGROUND FACILITY MUST THEN MARK THE AREA OR PROVIDE INFORMATION THAT WILL ENABLE AN EXCAVATOR OR DEMOLISHER TO DETERMINE THE LOCATION OF UNDERGROUND FACILITIES.

<div>Ballard SLA</div> <div>SDVOSB Joint Venture</div>		
DATE	REVISIONS	BY
CHK. BCLC DRAWN BCLC	ROAD PLAN AND PROFILE STA. 77+00 TO STA. 87+00	
DATE	W. O. NUMBER	2023511131
		SHEET 10 OF 92

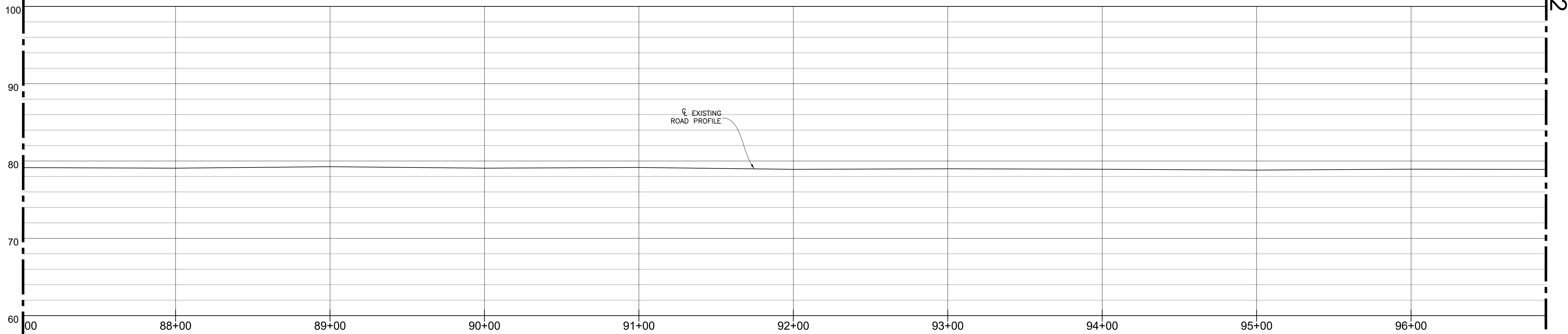
MATCH LINE STA. 87+00-SHEET 10

MATCH LINE STA. 97+00-SHEET 12




PRIORITY SECTION 2
7,832 LF

PLAN



PROFILE

ISSUE FOR BIDDING



ROAD PLAN & PROFILE

30 15 0 30 60 FT

HORIZ. SCALE: 1" = 30'
VERT. SCALE: 1" = 5'

NOTES:

1. ANY MATERIALS REMOVED SHALL BE DELIVERED BY CONTRACTOR TO USFWS OR TO A FACILITY TO SUPPORT USFWS GOAL OF RECYCLING DEMOLISHED MATERIAL.
2. ALL CULVERTS TO REMAIN UNLESS MARKED TO REPLACE OR REPAIR.
3. ALL MATERIALS & CONSTRUCTION SHALL MEET USFWS STANDARDS AND REQUIREMENTS AND SHALL MEET LOUISIANA DEPARTMENT OF TRANSPORTATION (LaDOTD) SPECIFICATIONS.

UTILITY STATEMENT:

THE UNDERGROUND UTILITIES SHOWN HAVE BEEN LOCATED FROM FIELD SURVEY INFORMATION AND EXISTING DRAWINGS. THE SURVEYOR MAKES NO GUARANTEE THAT THE UNDERGROUND UTILITIES SHOWN COMPRISE ALL SUCH UTILITIES IN THE AREA, EITHER IN SERVICE OR ABANDONED. THE SURVEYOR FURTHER DOES NOT WARRANT THAT THE UNDERGROUND UTILITIES SHOWN ARE IN EXACT LOCATION INDICATED ALTHOUGH HE DOES CERTIFY THAT THEY ARE LOCATED AS ACCURATELY AS POSSIBLE FROM INFORMATION AVAILABLE. THE SURVEYOR HAS NOT PHYSICALLY LOCATED THE UNDERGROUND UTILITIES.

THE LOCATION OF EXISTING UNDERGROUND UTILITIES ARE SHOWN ARE APPROX. THE CONTRACTOR SHALL DETERMINE THE EXACT LOCATION OF ALL EXIST. UNDERGROUND UTILITIES BEFORE COMMENCING WORK. THE CONTRACTOR WILL BE FULLY RESPONSIBLE FOR ANY AND ALL DAMAGES WHICH MIGHT OCCASIONED DUE TO HIS FAILURE TO EXACTLY LOCATE AND PRESERVE ANY AND ALL UNDERGROUND UTILITIES.

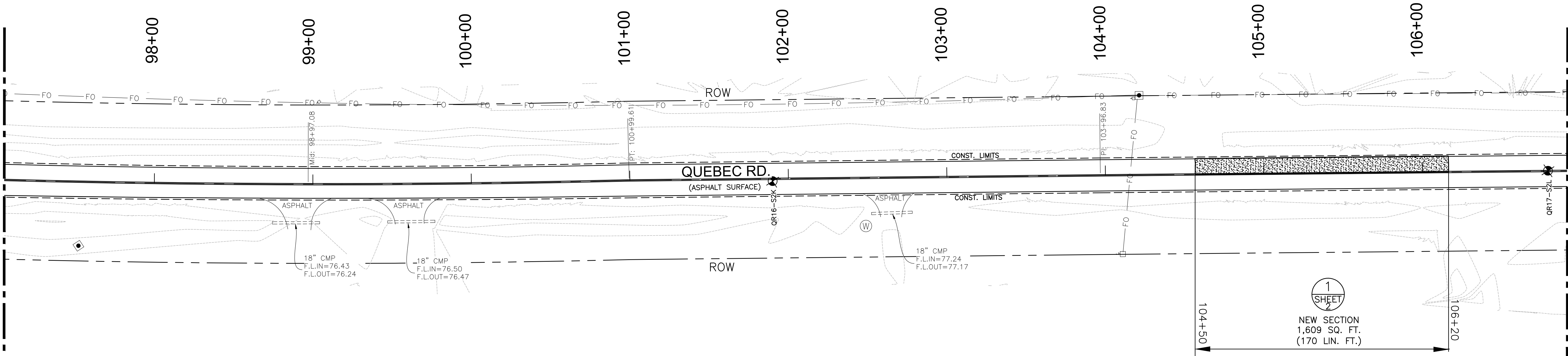
CALL LOUISIANA ONE CALL - JUST DIAL 811

LOUISIANA STATE LAW, SECTION R.S. 40:1740.15, REQUIRES EXCAVATORS AND DEMOLISHERS TO CALL 1-800-272-3020 OR 504-278-3700, A REGIONAL NOTIFICATION CENTER BY TELEPHONE 48 HOURS UP TO 120 HOURS IN ADVANCE OF ANY EXCAVATION OR DEMOLITION ACTIVITY. THE OWNERS/OPERATORS OF ANY UNDERGROUND FACILITY MUST THEN MARK THE AREA OR PROVIDE INFORMATION THAT WILL ENABLE AN EXCAVATOR OR DEMOLISHER TO DETERMINE THE LOCATION OF UNDERGROUND FACILITIES.

	Ballard SLA SDVOSB Joint Venture		
	DATE	REVISIONS	
	CHK. BCLC	ROAD PLAN AND PROFILE STA. 87+00 TO STA. 97+00	
	DRAWN BCLC		
DATE	W. O. NUMBER	2023511131	SHEET 11 OF 92

MATCH LINE STA. 97+00-SHEET 11

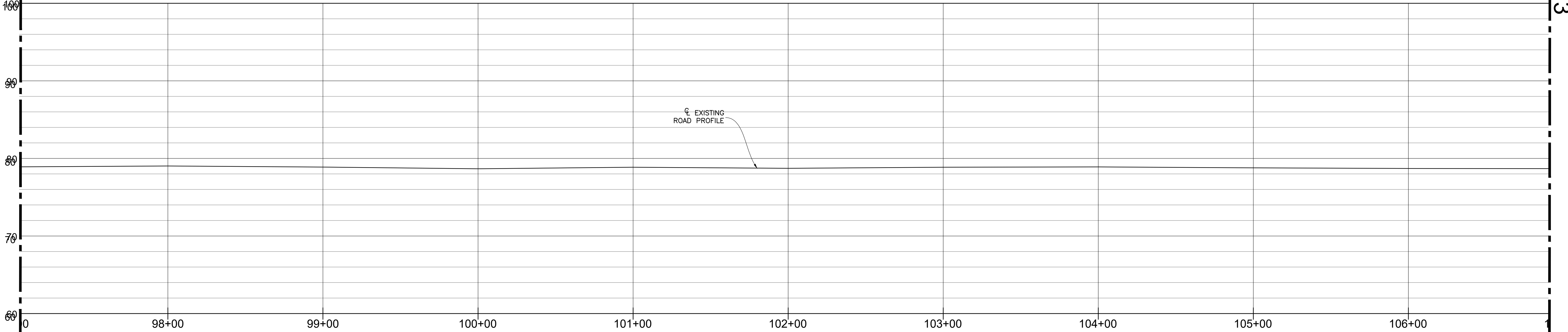
MATCH LINE STA. 107+00-SHEET 13



PRIORITY SECTION 2
7,832 LF

CAUTION:
BURIED FIBER OPTIC
CABLE IN AREA.

PLAN



PROFILE

ISSUE FOR BIDDING



ROAD PLAN & PROFILE

30 15 0 30 60FT

HORIZ. SCALE: 1" = 30'
VERT. SCALE: 1" = 5'

NOTES:

1. ANY MATERIALS REMOVED SHALL BE DELIVERED BY CONTRACTOR TO USFWS OR TO A FACILITY TO SUPPORT USFWS GOAL OF RECYCLING DEMOLISHED MATERIAL.
2. ALL CULVERTS TO REMAIN UNLESS MARKED TO REPLACE OR REPAIR.
3. ALL MATERIALS & CONSTRUCTION SHALL MEET USFWS STANDARDS AND REQUIREMENTS AND SHALL MEET LOUISIANA DEPARTMENT OF TRANSPORTATION (LADOTD) SPECIFICATIONS.


UTILITY STATEMENT:

THE UNDERGROUND UTILITIES SHOWN HAVE BEEN LOCATED FROM FIELD SURVEY INFORMATION AND EXISTING DRAWINGS. THE SURVEYOR MAKES NO GUARANTEE THAT THE UNDERGROUND UTILITIES SHOWN COMPRISE ALL SUCH UTILITIES IN THE AREA, EITHER IN SERVICE OR ABANDONED. THE SURVEYOR FURTHER DOES NOT WARRANT THAT THE UNDERGROUND UTILITIES SHOWN ARE IN EXACT LOCATION INDICATED ALTHOUGH HE DOES CERTIFY THAT THEY ARE LOCATED AS ACCURATELY AS POSSIBLE FROM INFORMATION AVAILABLE. THE SURVEYOR HAS NOT PHYSICALLY LOCATED THE UNDERGROUND UTILITIES.

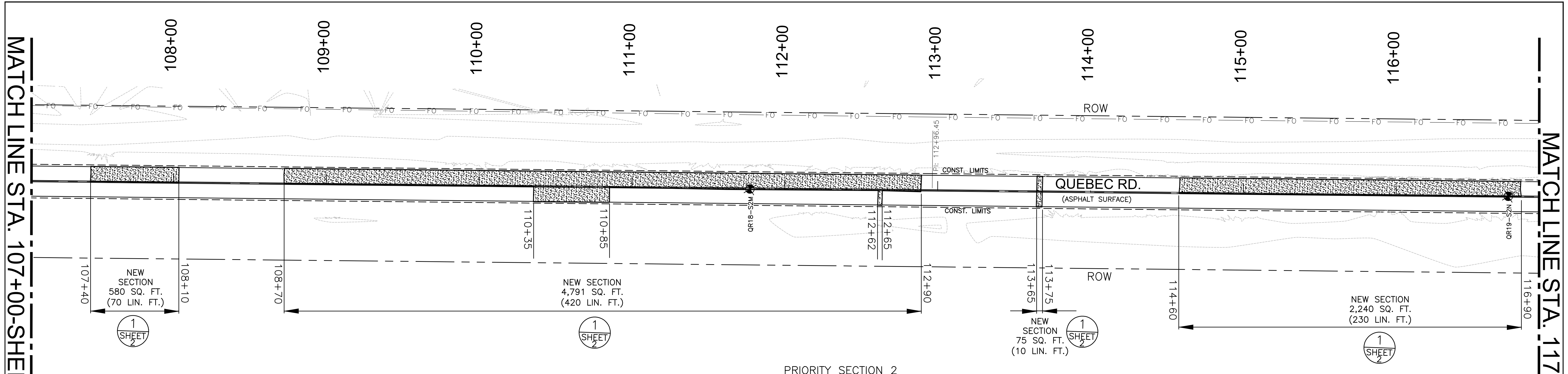
THE LOCATION OF EXISTING UNDERGROUND UTILITIES ARE SHOWN ARE APPROX. THE CONTRACTOR SHALL DETERMINE THE EXACT LOCATION OF ALL EXIST. UNDERGROUND UTILITIES BEFORE COMMENCING WORK. THE CONTRACTOR WILL BE FULLY RESPONSIBLE FOR ANY AND ALL DAMAGES WHICH MIGHT OCCASIONED DUE TO HIS FAILURE TO EXACTLY LOCATE AND PRESERVE ANY AND ALL UNDERGROUND UTILITIES.

CALL LOUISIANA ONE CALL - JUST DIAL 811

LOUISIANA STATE LAW, SECTION R.S. 40:1740.15, REQUIRES EXCAVATORS AND DEMOLISHERS TO CALL 1-800-272-3020 OR 504-278-3700, A REGIONAL NOTIFICATION CENTER BY TELEPHONE 48 HOURS UP TO 120 HOURS IN ADVANCE OF ANY EXCAVATION OR DEMOLITION ACTIVITY. THE OWNERS/OPERATORS OF ANY UNDERGROUND FACILITY MUST THEN MARK THE AREA OR PROVIDE INFORMATION THAT WILL ENABLE AN EXCAVATOR OR DEMOLISHER TO DETERMINE THE LOCATION OF UNDERGROUND FACILITIES.



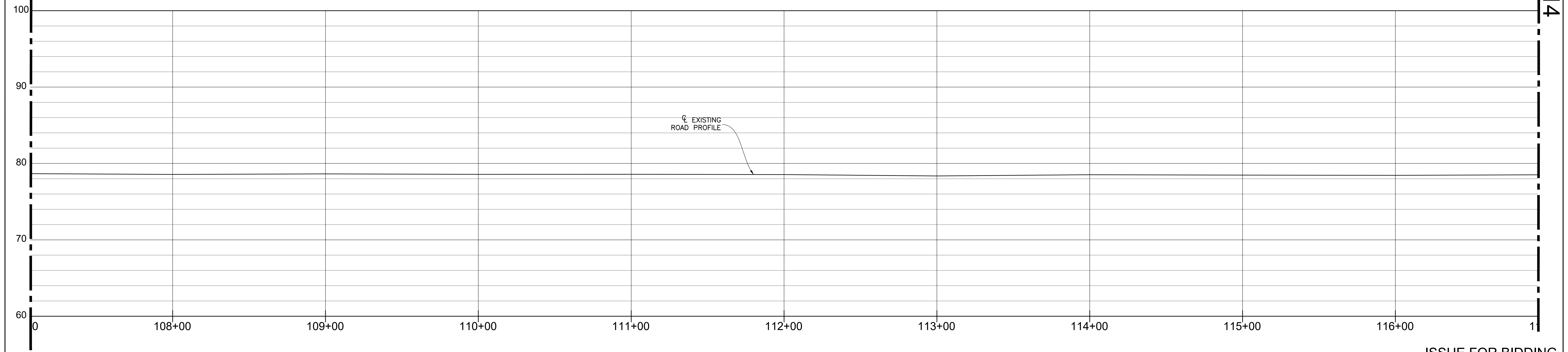
Ballard SLA SDVOSB Joint Venture		
DATE	REVISIONS	BY
CHK. BCLC DRAWN BCLC	ROAD PLAN AND PROFILE STA. 97+00 TO STA. 107+00	
DATE	W. O. NUMBER	2023511131



PRIORITY SECTION 2
7,832 LF

CAUTION:
BURIED FIBER OPTIC
CABLE IN AREA.

PLAN



PROFILE

- NOTES:
1. ANY MATERIALS REMOVED SHALL BE DELIVERED BY CONTRACTOR TO USFWS OR TO A FACILITY TO SUPPORT USFWS GOAL OF RECYCLING DEMOLISHED MATERIAL.
 2. ALL CULVERTS TO REMAIN UNLESS MARKED TO REPLACE OR REPAIR.
 3. ALL MATERIALS & CONSTRUCTION SHALL MEET USFWS STANDARDS AND REQUIREMENTS AND SHALL MEET LOUISIANA DEPARTMENT OF TRANSPORTATION (LADOTD) SPECIFICATIONS.

UTILITY STATEMENT:

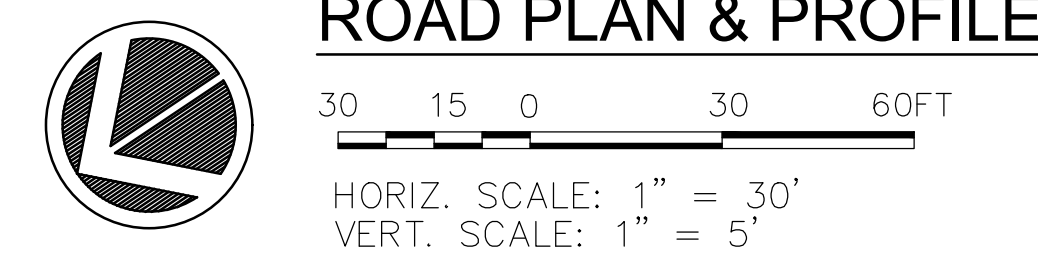
THE UNDERGROUND UTILITIES SHOWN HAVE BEEN LOCATED FROM FIELD SURVEY INFORMATION AND EXISTING DRAWINGS. THE SURVEYOR MAKES NO GUARANTEE THAT THE UNDERGROUND UTILITIES SHOWN COMPRISE ALL SUCH UTILITIES IN THE AREA, EITHER IN SERVICE OR ABANDONED. THE SURVEYOR FURTHER DOES NOT WARRANT THAT THE UNDERGROUND UTILITIES SHOWN ARE IN EXACT LOCATION INDICATED ALTHOUGH HE DOES CERTIFY THAT THEY ARE LOCATED AS ACCURATELY AS POSSIBLE FROM INFORMATION AVAILABLE. THE SURVEYOR HAS NOT PHYSICALLY LOCATED THE UNDERGROUND UTILITIES.

THE LOCATION OF EXISTING UNDERGROUND UTILITIES ARE SHOWN ARE APPROX. THE CONTRACTOR SHALL DETERMINE THE EXACT LOCATION OF ALL EXIST. UNDERGROUND UTILITIES BEFORE COMMENCING WORK. THE CONTRACTOR WILL BE FULLY RESPONSIBLE FOR ANY AND ALL DAMAGES WHICH MIGHT OCCASIONED DUE TO HIS FAILURE TO EXACTLY LOCATE AND PRESERVE ANY AND ALL UNDERGROUND UTILITIES.

CALL LOUISIANA ONE CALL - JUST DIAL 811

LOUISIANA STATE LAW, SECTION R.S. 40:1740.15, REQUIRES EXCAVATORS AND DEMOLISHERS TO CALL 1-800-272-3020 OR 504-278-3700, A REGIONAL NOTIFICATION CENTER BY TELEPHONE 48 HOURS UP TO 120 HOURS IN ADVANCE OF ANY EXCAVATION OR DEMOLITION ACTIVITY. THE OWNERS/OPERATORS OF ANY UNDERGROUND FACILITY MUST THEN MARK THE AREA OR PROVIDE INFORMATION THAT WILL ENABLE AN EXCAVATOR OR DEMOLISHER TO DETERMINE THE LOCATION OF UNDERGROUND FACILITIES.

ISSUE FOR BIDDING		
Ballard SLA SDVOSB Joint Venture		
DATE	REVISIONS	BY
CHK. BCLC	ROAD PLAN AND PROFILE STA. 107+00 TO STA. 117+00	
DRAWN BCLC		
DATE	W. O. NUMBER	SHEET 13 OF 92
	2023511131	

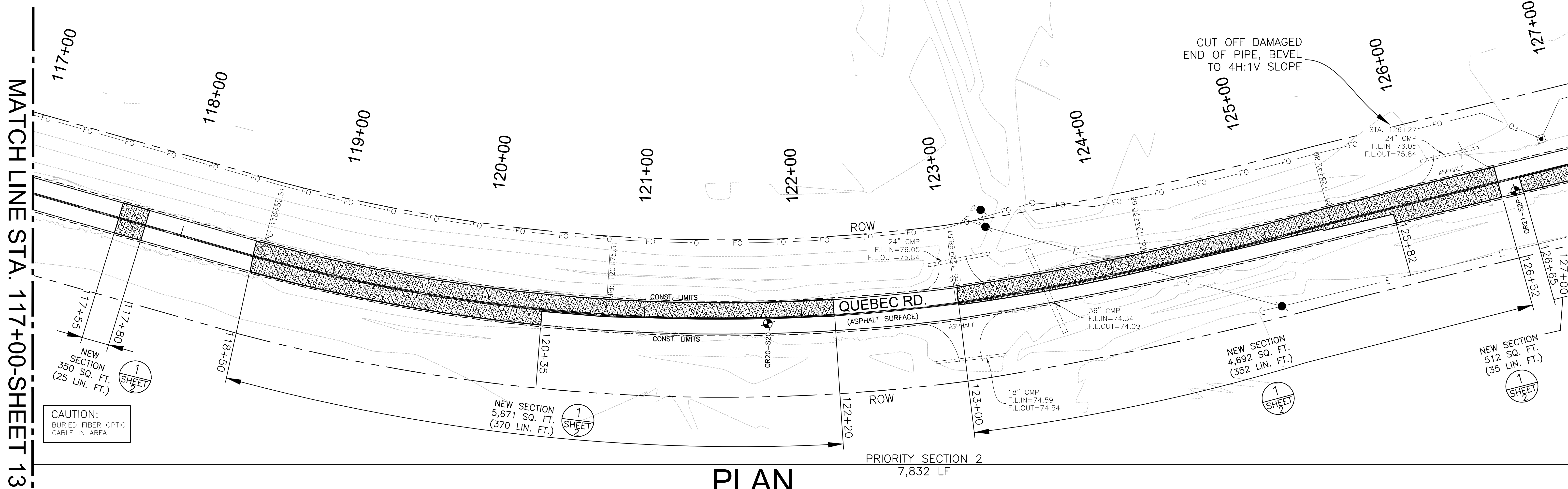


MATCH LINE STA. 107+00-SHEET 12

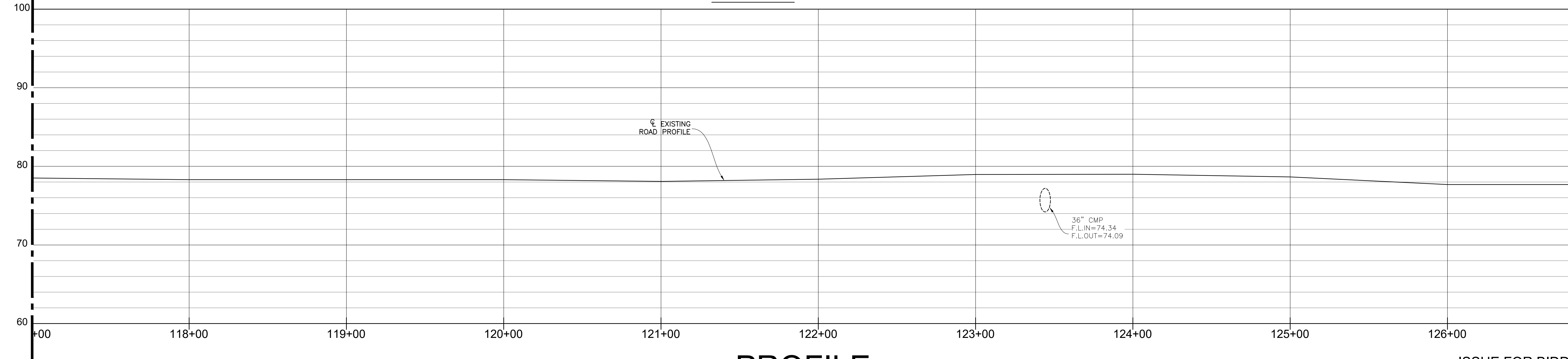
MATCH LINE STA. 117+00-SHEET 14

MATCH LINE STA. 117+00-SHEET 13


MATCH LINE STA. 127+00-SHEET 15



PLAN



PROFILE



ROAD PLAN & PROFILE

30 15 0 30 60 FT
HORIZ. SCALE: 1" = 30'
VERT. SCALE: 1" = 5'

NOTES:


1. ANY MATERIALS REMOVED SHALL BE DELIVERED BY CONTRACTOR TO USFWS OR TO A FACILITY TO SUPPORT USFWS GOAL OF RECYCLING DEMOLISHED MATERIAL.
2. ALL CULVERTS TO REMAIN UNLESS MARKED TO REPLACE OR REPAIR.
3. ALL MATERIALS & CONSTRUCTION SHALL MEET USFWS STANDARDS AND REQUIREMENTS AND SHALL MEET LOUISIANA DEPARTMENT OF TRANSPORTATION (LADOTD) SPECIFICATIONS.

UTILITY STATEMENT:

THE UNDERGROUND UTILITIES SHOWN HAVE BEEN LOCATED FROM FIELD SURVEY INFORMATION AND EXISTING DRAWINGS. THE SURVEYOR MAKES NO GUARANTEE THAT THE UNDERGROUND UTILITIES SHOWN COMPRISE ALL SUCH UTILITIES IN THE AREA, EITHER IN SERVICE OR ABANDONED. THE SURVEYOR FURTHER DOES NOT WARRANT THAT THE UNDERGROUND UTILITIES SHOWN ARE IN EXACT LOCATION INDICATED ALTHOUGH HE DOES CERTIFY THAT THEY ARE LOCATED AS ACCURATELY AS POSSIBLE FROM INFORMATION AVAILABLE. THE SURVEYOR HAS NOT PHYSICALLY LOCATED THE UNDERGROUND UTILITIES.

THE LOCATION OF EXISTING UNDERGROUND UTILITIES ARE SHOWN ARE APPROX. THE CONTRACTOR SHALL DETERMINE THE EXACT LOCATION OF ALL EXIST. UNDERGROUND UTILITIES BEFORE COMMENCING WORK. THE CONTRACTOR WILL BE FULLY RESPONSIBLE FOR ANY AND ALL DAMAGES WHICH MIGHT OCCASIONED DUE TO HIS FAILURE TO EXACTLY LOCATE AND PRESERVE ANY AND ALL UNDERGROUND UTILITIES.

811
Louisiana State Law, Section 9:540.1740.15, requires excavators and demolishers to call 1-800-272-3020 or 504-278-3700, a regional NOTIFICATION CENTER BY TELEPHONE 48 HOURS UP TO 120 HOURS IN ADVANCE OF ANY EXCAVATION OR DEMOLITION ACTIVITY. THE OWNERS/OPERATORS OF ANY UNDERGROUND FACILITY MUST THEN MARK THE AREA OR PROVIDE INFORMATION THAT WILL ENABLE AN EXCAVATOR OR DEMOLISHER TO DETERMINE THE LOCATION OF UNDERGROUND FACILITIES.

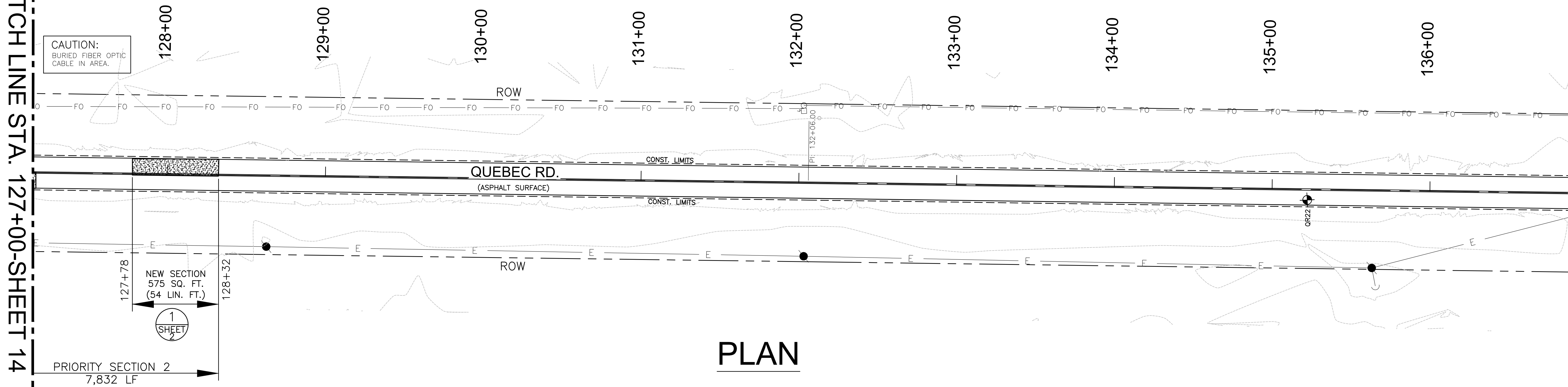


Ballard SLA
SDVOSB Joint Venture

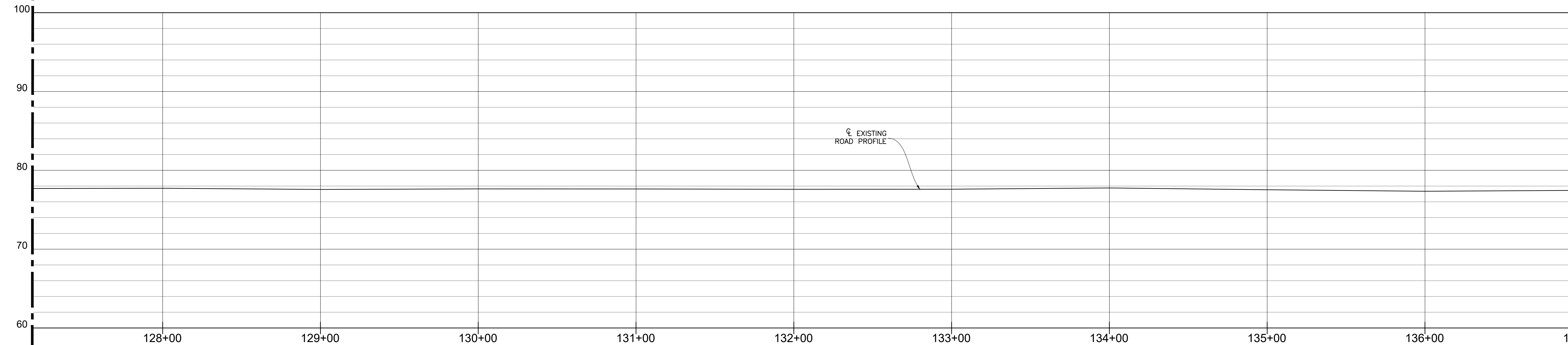
DATE	REVISIONS	BY
CHK. BCLC	ROAD PLAN AND PROFILE	
DRAWN BCLC	STA. 117+00 TO STA. 127+00	
DATE	W. O. NUMBER	2023511131

MATCH LINE STA. 127+00-SHEET 14

MATCH LINE STA. 137+00-SHEET 16



PLAN



PROFILE

ISSUE FOR BIDDING

ROAD PLAN & PROFILE

HORIZ. SCALE: 1" = 30'
VERT. SCALE: 1" = 5'

PROFILE

NOTES:

1. ANY MATERIALS REMOVED SHALL BE DELIVERED BY CONTRACTOR TO USFWS OR TO A FACILITY TO SUPPORT USFWS GOAL OF RECYCLING DEMOLISHED MATERIAL.
2. ALL CULVERTS TO REMAIN UNLESS MARKED TO REPLACE OR REPAIR.
3. ALL MATERIALS & CONSTRUCTION SHALL MEET USFWS STANDARDS AND REQUIREMENTS AND SHALL MEET LOUISIANA DEPARTMENT OF TRANSPORTATION (LADOTD) SPECIFICATIONS.

UTILITY STATEMENT:

THE UNDERGROUND UTILITIES SHOWN HAVE BEEN LOCATED FROM FIELD SURVEY INFORMATION AND EXISTING DRAWINGS. THE SURVEYOR MAKES NO GUARANTEE THAT THE UNDERGROUND UTILITIES SHOWN COMPRISE ALL SUCH UTILITIES IN THE AREA, EITHER IN SERVICE OR ABANDONED. THE SURVEYOR FURTHER DOES NOT WARRANT THAT THE UNDERGROUND UTILITIES SHOWN ARE IN EXACT LOCATION INDICATED ALTHOUGH HE DOES CERTIFY THAT THEY ARE LOCATED AS ACCURATELY AS POSSIBLE FROM INFORMATION AVAILABLE. THE SURVEYOR HAS NOT PHYSICALLY LOCATED THE UNDERGROUND UTILITIES.

THE LOCATION OF EXISTING UNDERGROUND UTILITIES ARE SHOWN ARE APPROX. THE CONTRACTOR SHALL DETERMINE THE EXACT LOCATION OF ALL EXIST. UNDERGROUND UTILITIES BEFORE COMMENCING WORK. THE CONTRACTOR WILL BE FULLY RESPONSIBLE FOR ANY AND ALL DAMAGES WHICH MIGHT OCCASIONED DUE TO HIS FAILURE TO EXACTLY LOCATE AND PRESERVE ANY AND ALL UNDERGROUND UTILITIES.

CALL LOUISIANA ONE CALL - JUST DIAL 811

LOUISIANA STATE LAW, SECTION 8:545.1(A)(1)(IV), REQUIRES EXCAVATORS AND DEMOLISHERS TO CALL 1-800-272-3020 OR 504-275-3700, A REGIONAL NOTIFICATION CENTER BY TELEPHONE, 48 HOURS UP TO 120 HOURS IN ADVANCE OF ANY EXCAVATION OR DEMOLITION ACTIVITY. THE OWNERS/OPERATORS OF ANY UNDERGROUND FACILITY MUST THEN MARK THE AREA OR PROVIDE INFORMATION THAT WILL ENABLE AN EXCAVATOR OR DEMOLISHER TO DETERMINE THE LOCATION OF UNDERGROUND FACILITIES.


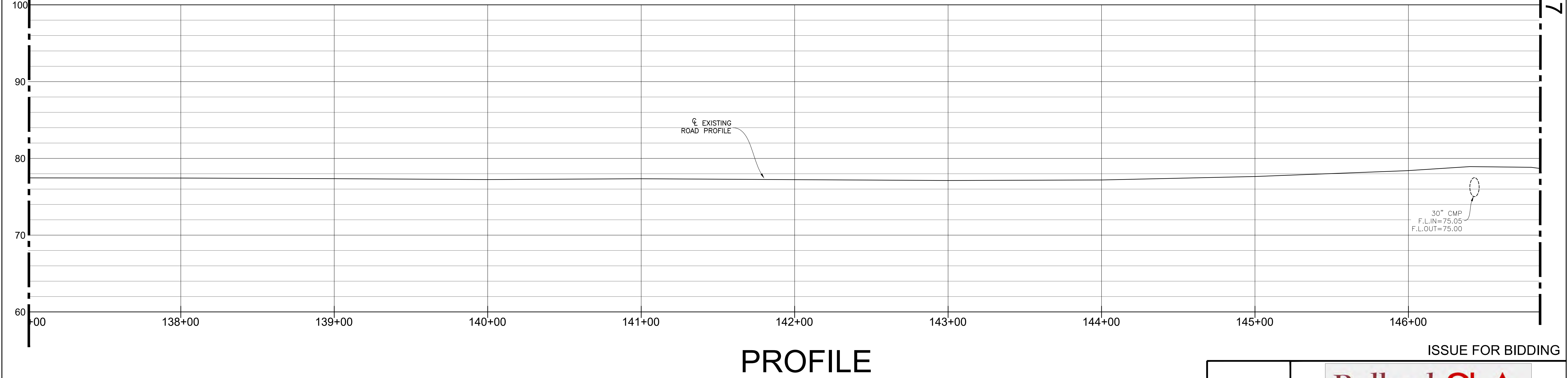
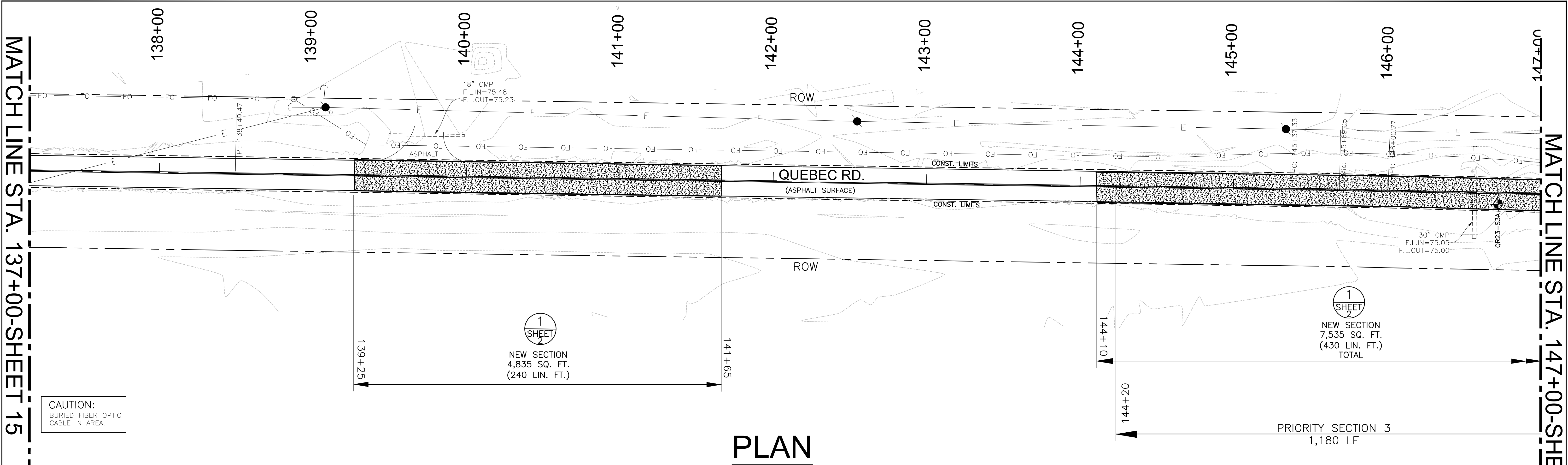
<div style="display: flex; justify-content: space-between;"> <div style="font-size: 2em; font-weight: bold;">Ballard</div> <div style="font-size: 1.5em; font-weight: bold;">SLA</div> </div> <div style="text-align: center;">SDVOSB Joint Venture</div>		
DATE	REVISIONS	BY

CHK: BCLC
DRAWN: BCLC

ROAD PLAN AND PROFILE
STA. 127+00 TO STA. 137+00

DATE: 12/31/25
W. O. NUMBER: 2023511131

SHEET 15 OF 92



ROAD PLAN & PROFILE

30 15 0 30 60 FT

HORIZ. SCALE: 1" = 30'
VERT. SCALE: 1" = 5'

NOTES:

1. ANY MATERIALS REMOVED SHALL BE DELIVERED BY CONTRACTOR TO USFWS OR TO A FACILITY TO SUPPORT USFWS GOAL OF RECYCLING DEMOLISHED MATERIAL.
2. ALL CULVERTS TO REMAIN UNLESS MARKED TO REPLACE OR REPAIR.
3. ALL MATERIALS & CONSTRUCTION SHALL MEET USFWS STANDARDS AND REQUIREMENTS AND SHALL MEET LOUISIANA DEPARTMENT OF TRANSPORTATION (LADOTD) SPECIFICATIONS.


UTILITY STATEMENT:

THE UNDERGROUND UTILITIES SHOWN HAVE BEEN LOCATED FROM FIELD SURVEY INFORMATION AND EXISTING DRAWINGS. THE SURVEYOR MAKES NO GUARANTEE THAT THE UNDERGROUND UTILITIES SHOWN COMPRISE ALL SUCH UTILITIES IN THE AREA, EITHER IN SERVICE OR ABANDONED. THE SURVEYOR FURTHER DOES NOT WARRANT THAT THE UNDERGROUND UTILITIES SHOWN ARE IN EXACT LOCATION INDICATED ALTHOUGH HE DOES CERTIFY THAT THEY ARE LOCATED AS ACCURATELY AS POSSIBLE FROM INFORMATION AVAILABLE. THE SURVEYOR HAS NOT PHYSICALLY LOCATED THE UNDERGROUND UTILITIES.

THE LOCATION OF EXISTING UNDERGROUND UTILITIES ARE SHOWN ARE APPROX. THE CONTRACTOR SHALL DETERMINE THE EXACT LOCATION OF ALL EXIST. UNDERGROUND UTILITIES BEFORE COMMENCING WORK. THE CONTRACTOR WILL BE FULLY RESPONSIBLE FOR ANY AND ALL DAMAGES WHICH MIGHT OCCASIONED DUE TO HIS FAILURE TO EXACTLY LOCATE AND PRESERVE ANY AND ALL UNDERGROUND UTILITIES.

CALL LOUISIANA ONE CALL - JUST DIAL 811

LOUISIANA STATE LAW, SECTION R.S. 40:1740.15, REQUIRES EXCAVATORS AND DEMOLISHERS TO CALL 1-800-272-3020 OR 504-278-3700, A REGIONAL NOTIFICATION CENTER BY TELEPHONE 48 HOURS UP TO 120 HOURS IN ADVANCE OF ANY EXCAVATION OR DEMOLITION ACTIVITY. THE OWNERS/OPERATORS OF ANY UNDERGROUND FACILITY MUST THEN MARK THE AREA OR PROVIDE INFORMATION THAT WILL ENABLE AN EXCAVATOR OR DEMOLISHER TO DETERMINE THE LOCATION OF UNDERGROUND FACILITIES.

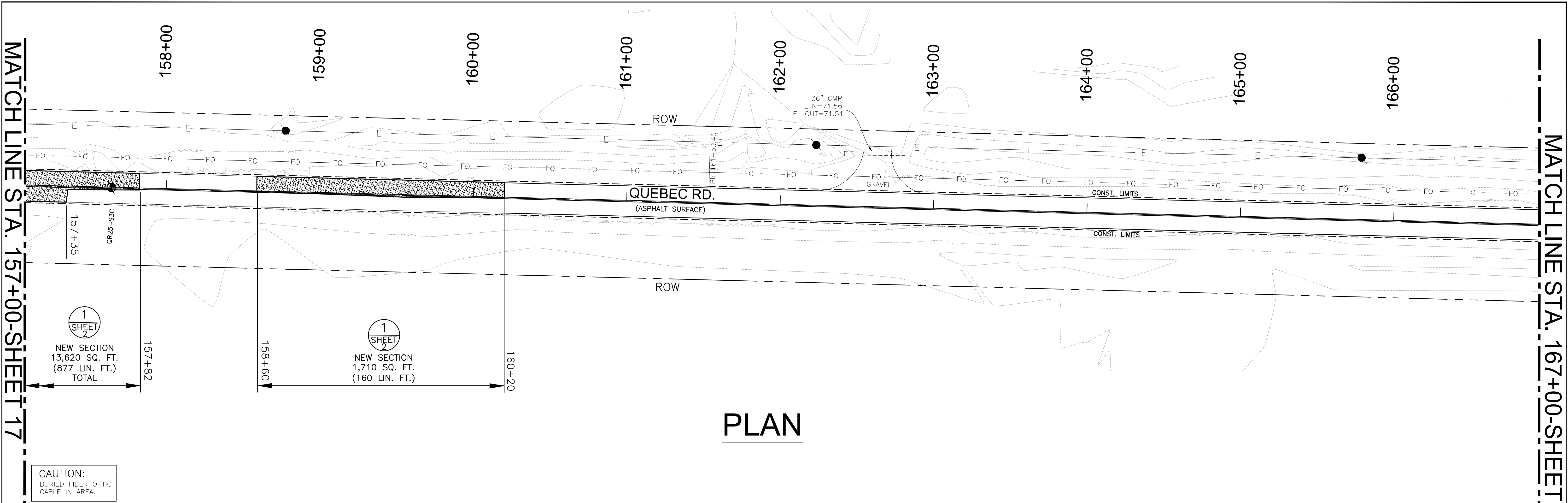


Ballard SLA
SDVOSB Joint Venture

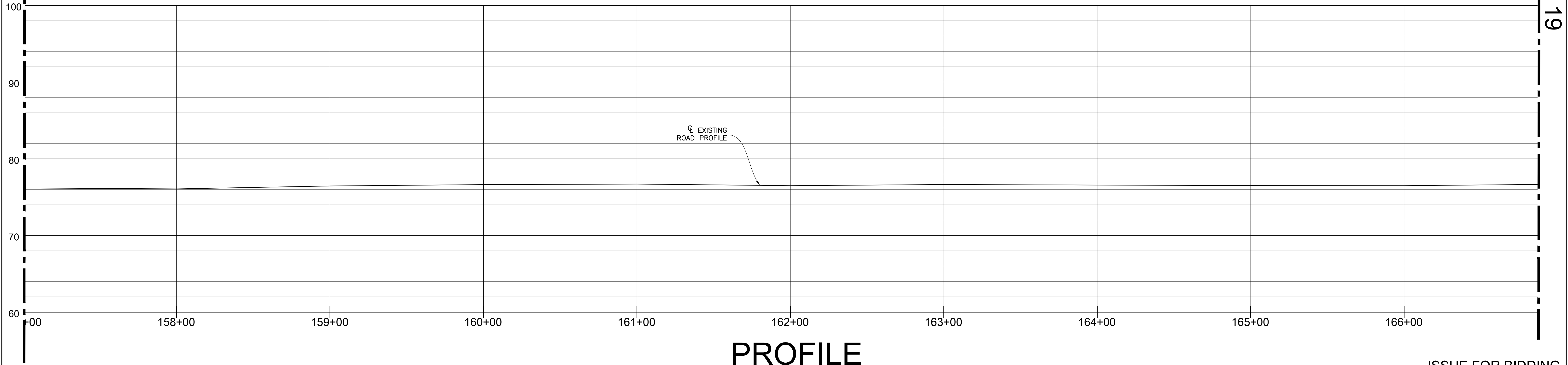
DATE	REVISIONS	BY
CHK. BCLC	ROAD PLAN AND PROFILE	
DRAWN BCLC	STA. 137+00 TO STA. 147+00	
DATE	W. O. NUMBER	
	2023511131	

MATCHLINE STA. 157+00-SHEET 17

MATCHLINE STA. 167+00-SHEET 19



PLAN



PROFILE

ISSUE FOR BIDDING



ROAD PLAN & PROFILE

HORIZ. SCALE: 1" = 30'
VERT. SCALE: 1" = 5'

- NOTES:
- ANY MATERIALS REMOVED SHALL BE DELIVERED BY CONTRACTOR TO USFWS OR TO A FACILITY TO SUPPORT USFWS GOAL OF RECYCLING DEMOLISHED MATERIAL.
 - ALL CULVERTS TO REMAIN UNLESS MARKED TO REPLACE OR REPAIR.
 - ALL MATERIALS & CONSTRUCTION SHALL MEET USFWS STANDARDS AND REQUIREMENTS AND SHALL MEET LOUISIANA DEPARTMENT OF TRANSPORTATION (LADOTD) SPECIFICATIONS.

UTILITY STATEMENT:

THE UNDERGROUND UTILITIES SHOWN HAVE BEEN LOCATED FROM FIELD SURVEY INFORMATION AND EXISTING DRAWINGS. THE SURVEYOR MAKES NO GUARANTEE THAT THE UNDERGROUND UTILITIES SHOWN COMPRISE ALL SUCH UTILITIES IN THE AREA, EITHER IN SERVICE OR ABANDONED. THE SURVEYOR FURTHER DOES NOT WARRANT THAT THE UNDERGROUND UTILITIES SHOWN ARE IN EXACT LOCATION INDICATED ALTHOUGH HE DOES CERTIFY THAT THEY ARE LOCATED AS ACCURATELY AS POSSIBLE FROM INFORMATION AVAILABLE. THE SURVEYOR HAS NOT PHYSICALLY LOCATED THE UNDERGROUND UTILITIES.

THE LOCATION OF EXISTING UNDERGROUND UTILITIES ARE SHOWN ARE APPROX. THE CONTRACTOR SHALL DETERMINE THE EXACT LOCATION OF ALL EXIST. UNDERGROUND UTILITIES BEFORE COMMENCING WORK. THE CONTRACTOR WILL BE FULLY RESPONSIBLE FOR ANY AND ALL DAMAGES WHICH MIGHT OCCASIONED DUE TO HIS FAILURE TO EXACTLY LOCATE AND PRESERVE ANY AND ALL UNDERGROUND UTILITIES.

CALL LOUISIANA ONE CALL - JUST DIAL 811

LOUISIANA STATE LAW, SECTION R.S. 40:1740.15, REQUIRES EXCAVATORS AND DEMOLISHERS TO CALL 1-800-272-3020 OR 504-278-3700, A REGIONAL NOTIFICATION CENTER BY TELEPHONE 48 HOURS UP TO 120 HOURS IN ADVANCE OF ANY EXCAVATION OR DEMOLITION ACTIVITY. THE OWNERS/OPERATORS OF ANY UNDERGROUND FACILITY MUST THEN MARK THE AREA OR PROVIDE INFORMATION THAT WILL ENABLE AN EXCAVATOR OR DEMOLISHER TO DETERMINE THE LOCATION OF UNDERGROUND FACILITIES.

<div>Ballard SLA</div> <div>SDVOSB Joint Venture</div>		
DATE	REVISIONS	BY
CHK. BCLC	ROAD PLAN AND PROFILE	
DRAWN BCLC	STA. 157+00 TO STA. 167+00	
DATE	W. O. NUMBER	
	2023511131	
SHEET 18 OF 92		

MATCH LINE STA. 167+00-SHEET 18

MATCH LINE STA. 177+00-SHEET 20

CAUTION:
BURIED FIBER OPTIC
CABLE IN AREA.

PLAN

PROFILE

ISSUE FOR BIDDING



ROAD PLAN & PROFILE

30 15 0 30 60FT

HORIZ. SCALE: 1" = 30'
VERT. SCALE: 1" = 5'

NOTES:

1. ANY MATERIALS REMOVED SHALL BE DELIVERED BY CONTRACTOR TO USFWS OR TO A FACILITY TO SUPPORT USFWS GOAL OF RECYCLING DEMOLISHED MATERIAL.
2. ALL CULVERTS TO REMAIN UNLESS MARKED TO REPLACE OR REPAIR.
3. ALL MATERIALS & CONSTRUCTION SHALL MEET USFWS STANDARDS AND REQUIREMENTS AND SHALL MEET LOUISIANA DEPARTMENT OF TRANSPORTATION (LADOTD) SPECIFICATIONS.


UTILITY STATEMENT:

THE UNDERGROUND UTILITIES SHOWN HAVE BEEN LOCATED FROM FIELD SURVEY INFORMATION AND EXISTING DRAWINGS. THE SURVEYOR MAKES NO GUARANTEE THAT THE UNDERGROUND UTILITIES SHOWN COMPRISE ALL SUCH UTILITIES IN THE AREA, EITHER IN SERVICE OR ABANDONED. THE SURVEYOR FURTHER DOES NOT WARRANT THAT THE UNDERGROUND UTILITIES SHOWN ARE IN EXACT LOCATION INDICATED ALTHOUGH HE DOES CERTIFY THAT THEY ARE LOCATED AS ACCURATELY AS POSSIBLE FROM INFORMATION AVAILABLE. THE SURVEYOR HAS NOT PHYSICALLY LOCATED THE UNDERGROUND UTILITIES.

THE LOCATION OF EXISTING UNDERGROUND UTILITIES ARE SHOWN ARE APPROX. THE CONTRACTOR SHALL DETERMINE THE EXACT LOCATION OF ALL EXIST. UNDERGROUND UTILITIES BEFORE COMMENCING WORK. THE CONTRACTOR WILL BE FULLY RESPONSIBLE FOR ANY AND ALL DAMAGES WHICH MIGHT OCCASIONED DUE TO HIS FAILURE TO EXACTLY LOCATE AND PRESERVE ANY AND ALL UNDERGROUND UTILITIES.

CALL LOUISIANA ONE CALL - JUST DIAL 811

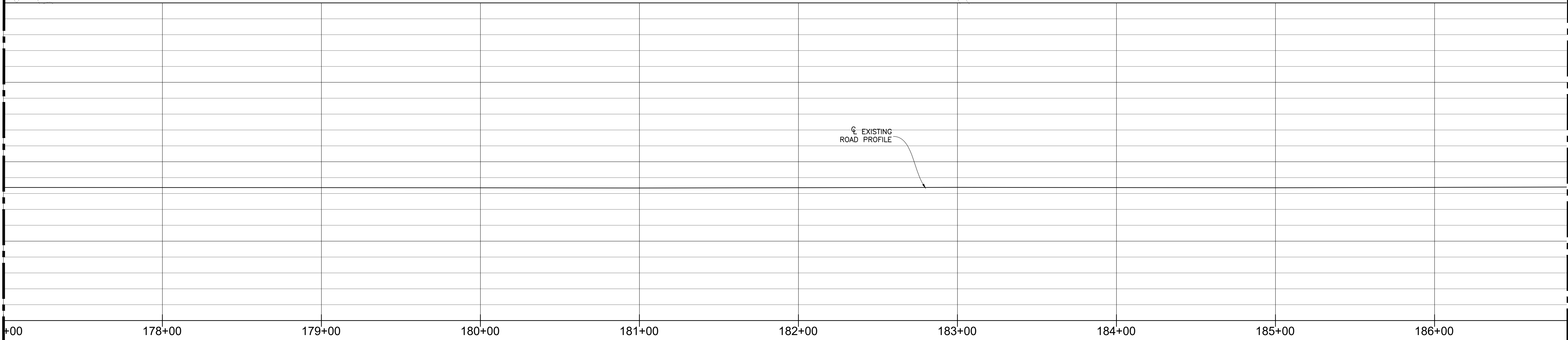
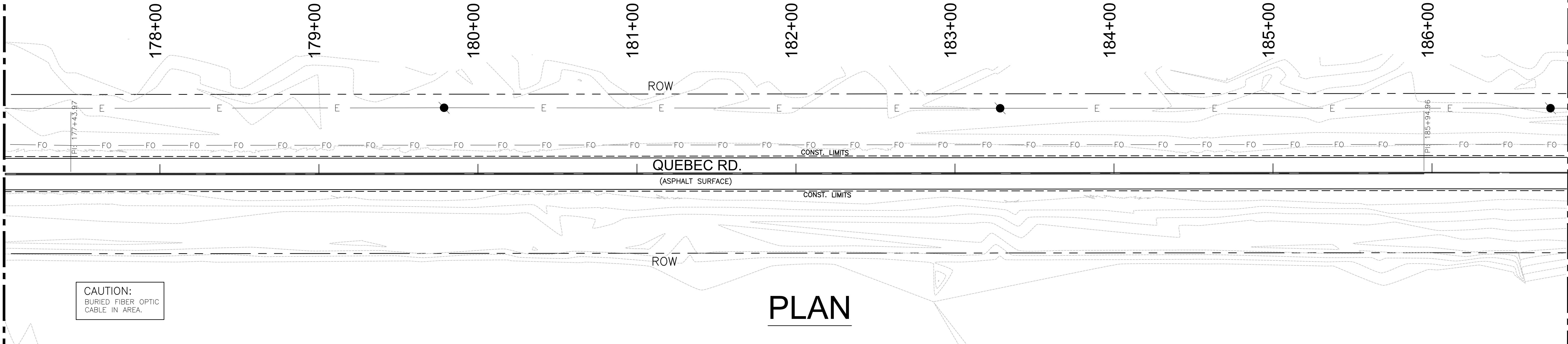
LOUISIANA STATE LAW, SECTION R.S.40:1740.15, REQUIRES EXCAVATORS AND DEMOLISHERS TO CALL 1-800-272-3020 OR 504-278-3700, A REGIONAL NOTIFICATION CENTER BY TELEPHONE 48 HOURS UP TO 120 HOURS IN ADVANCE OF ANY EXCAVATION OR DEMOLITION ACTIVITY. THE OWNERS/ OPERATORS OF ANY UNDERGROUND FACILITY MUST THEN MARK THE AREA OR PROVIDE INFORMATION THAT WILL ENABLE AN EXCAVATOR OR DEMOLISHER TO DETERMINE THE LOCATION OF UNDERGROUND FACILITIES.




Ballard SLA SDVOSB Joint Venture		
DATE	REVISIONS	BY
CHK. BCLC DRAWN BCLC	ROAD PLAN AND PROFILE STA. 167+00 TO STA. 177+00	
DATE	W. O. NUMBER	2023511131
SHEET 19		OF 92

MATCH LINE STA. 177+00-SHEET 19

MATCH LINE STA. 187+00-SHEET 21




ISSUE FOR BIDDING



ROAD PLAN & PROFILE

HORIZ. SCALE: 1" = 30'
VERT. SCALE: 1" = 5'




- NOTES:
- ANY MATERIALS REMOVED SHALL BE DELIVERED BY CONTRACTOR TO USFWS OR TO A FACILITY TO SUPPORT USFWS GOAL OF RECYCLING DEMOLISHED MATERIAL.
 - ALL CULVERTS TO REMAIN UNLESS MARKED TO REPLACE OR REPAIR.
 - ALL MATERIALS & CONSTRUCTION SHALL MEET USFWS STANDARDS AND REQUIREMENTS AND SHALL MEET LOUISIANA DEPARTMENT OF TRANSPORTATION (LADOTD) SPECIFICATIONS.

UTILITY STATEMENT:


THE UNDERGROUND UTILITIES SHOWN HAVE BEEN LOCATED FROM FIELD SURVEY INFORMATION AND EXISTING DRAWINGS. THE SURVEYOR MAKES NO GUARANTEE THAT THE UNDERGROUND UTILITIES SHOWN COMPRISE ALL SUCH UTILITIES IN THE AREA, EITHER IN SERVICE OR ABANDONED. THE SURVEYOR FURTHER DOES NOT WARRANT THAT THE UNDERGROUND UTILITIES SHOWN ARE IN EXACT LOCATION INDICATED ALTHOUGH HE DOES CERTIFY THAT THEY ARE LOCATED AS ACCURATELY AS POSSIBLE FROM INFORMATION AVAILABLE. THE SURVEYOR HAS NOT PHYSICALLY LOCATED THE UNDERGROUND UTILITIES.


THE LOCATION OF EXISTING UNDERGROUND UTILITIES ARE SHOWN ARE APPROX. THE CONTRACTOR SHALL DETERMINE THE EXACT LOCATION OF ALL EXISTING UNDERGROUND UTILITIES BEFORE COMMENCING WORK. THE CONTRACTOR WILL BE FULLY RESPONSIBLE FOR ANY AND ALL DAMAGES WHICH MIGHT OCCASIONED DUE TO HIS FAILURE TO EXACTLY LOCATE AND PRESERVE ANY AND ALL UNDERGROUND UTILITIES.



CALL LOUISIANA ONE CALL - JUST DIAL 811

LOUISIANA STATE LAW, SECTION R.S. 40:1740.15, REQUIRES EXCAVATORS AND DEMOLISHERS TO CALL 1-800-272-3020 OR 504-278-3700, A REGIONAL NOTIFICATION CENTER BY TELEPHONE 48 HOURS UP TO 120 HOURS IN ADVANCE OF ANY EXCAVATION OR DEMOLITION ACTIVITY. THE OWNERS/OPERATORS OF ANY UNDERGROUND FACILITY MUST THEN MARK THE AREA OR PROVIDE INFORMATION THAT WILL ENABLE AN EXCAVATOR OR DEMOLISHER TO DETERMINE THE LOCATION OF UNDERGROUND FACILITIES.





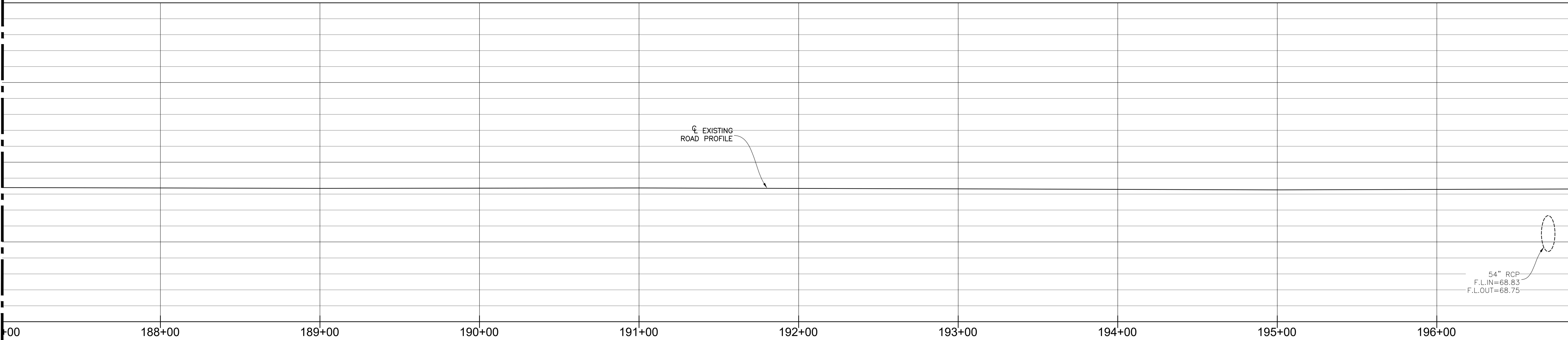
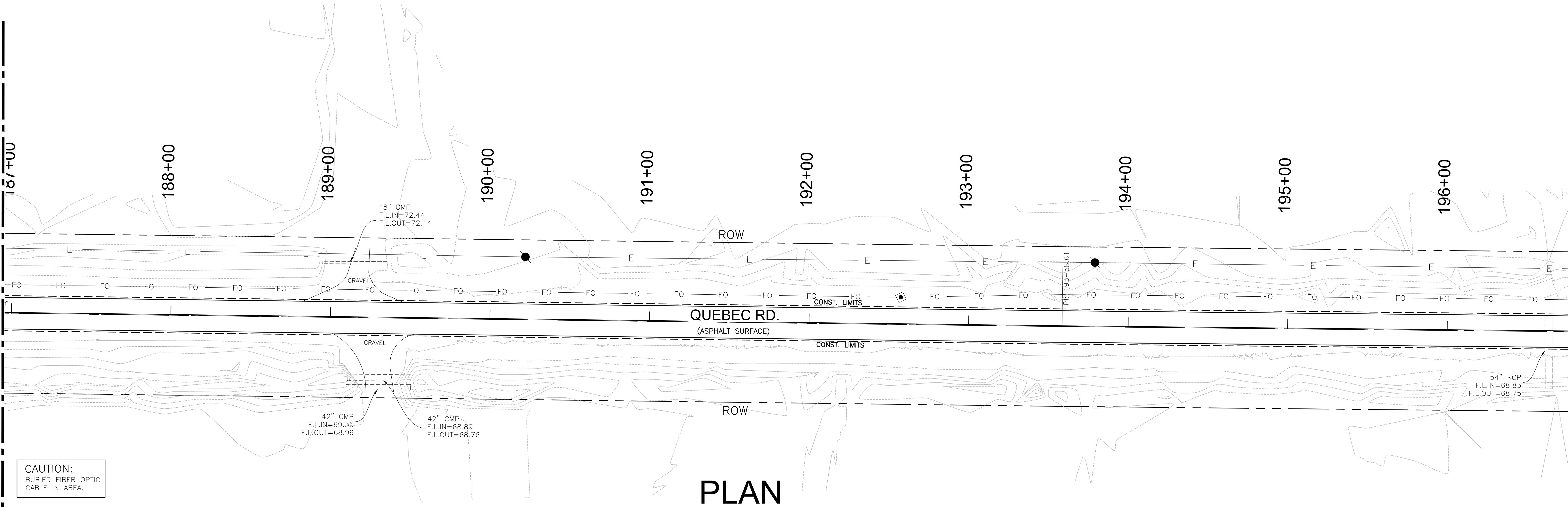
DATE	REVISIONS	BY

CHK. BCLC	ROAD PLAN AND PROFILE STA. 177+00 TO STA. 187+00
DRAWN BCLC	
DATE	W. O. NUMBER 2023511131

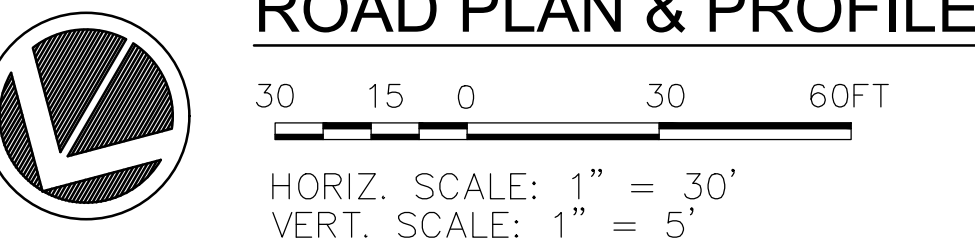
SHEET 20 OF 92

MATCH LINE STA. 187+00-SHEET 20

MATCH LINE STA. 197+00-SHEET 22



CAUTION:
BURIED FIBER OPTIC
CABLE IN AREA.



- NOTES:
1. ANY MATERIALS REMOVED SHALL BE DELIVERED BY CONTRACTOR TO USFWS OR TO A FACILITY TO SUPPORT USFWS GOAL OF RECYCLING DEMOLISHED MATERIAL.
 2. ALL CULVERTS TO REMAIN UNLESS MARKED TO REPLACE OR REPAIR.
 3. ALL MATERIALS & CONSTRUCTION SHALL MEET USFWS STANDARDS AND REQUIREMENTS AND SHALL MEET LOUISIANA DEPARTMENT OF TRANSPORTATION (LADOTD) SPECIFICATIONS.

UTILITY STATEMENT:

THE UNDERGROUND UTILITIES SHOWN HAVE BEEN LOCATED FROM FIELD SURVEY INFORMATION AND EXISTING DRAWINGS. THE SURVEYOR MAKES NO GUARANTEE THAT THE UNDERGROUND UTILITIES SHOWN COMPRISE ALL SUCH UTILITIES IN THE AREA, EITHER IN SERVICE OR ABANDONED. THE SURVEYOR FURTHER DOES NOT WARRANT THAT THE UNDERGROUND UTILITIES SHOWN ARE IN EXACT LOCATION INDICATED ALTHOUGH HE DOES CERTIFY THAT THEY ARE LOCATED AS ACCURATELY AS POSSIBLE FROM INFORMATION AVAILABLE. THE SURVEYOR HAS NOT PHYSICALLY LOCATED THE UNDERGROUND UTILITIES.

THE LOCATION OF EXISTING UNDERGROUND UTILITIES ARE SHOWN ARE APPROX. THE CONTRACTOR SHALL DETERMINE THE EXACT LOCATION OF ALL EXIST. UNDERGROUND UTILITIES BEFORE COMMENCING WORK. THE CONTRACTOR WILL BE FULLY RESPONSIBLE FOR ANY AND ALL DAMAGES WHICH MIGHT OCCASIONED DUE TO HIS FAILURE TO EXACTLY LOCATE AND PRESERVE ANY AND ALL UNDERGROUND UTILITIES.

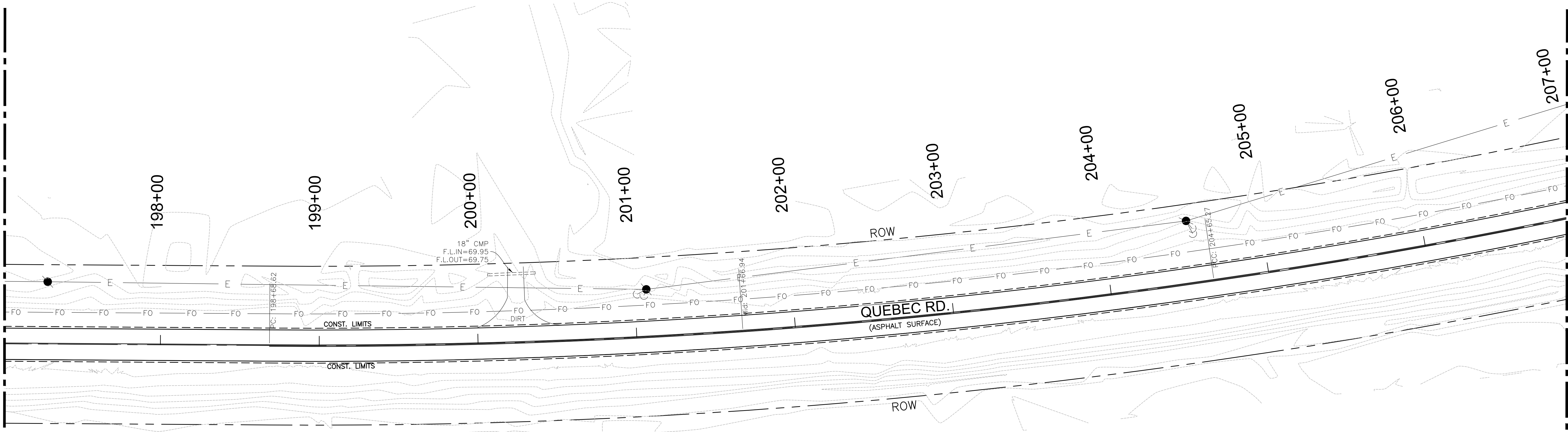
CALL LOUISIANA ONE CALL - JUST DIAL 811

LOUISIANA STATE LAW, SECTION R.S. 40:1740.15, REQUIRES EXCAVATORS AND DEMOLISHERS TO CALL 1-800-272-3020 OR 504-278-3700, A REGIONAL NOTIFICATION CENTER BY TELEPHONE 48 HOURS UP TO 120 HOURS IN ADVANCE OF ANY EXCAVATION OR DEMOLITION ACTIVITY. THE OWNERS/OPERATORS OF ANY UNDERGROUND FACILITY MUST THEN MARK THE AREA OR PROVIDE INFORMATION THAT WILL ENABLE AN EXCAVATOR OR DEMOLISHER TO DETERMINE THE LOCATION OF UNDERGROUND FACILITIES.

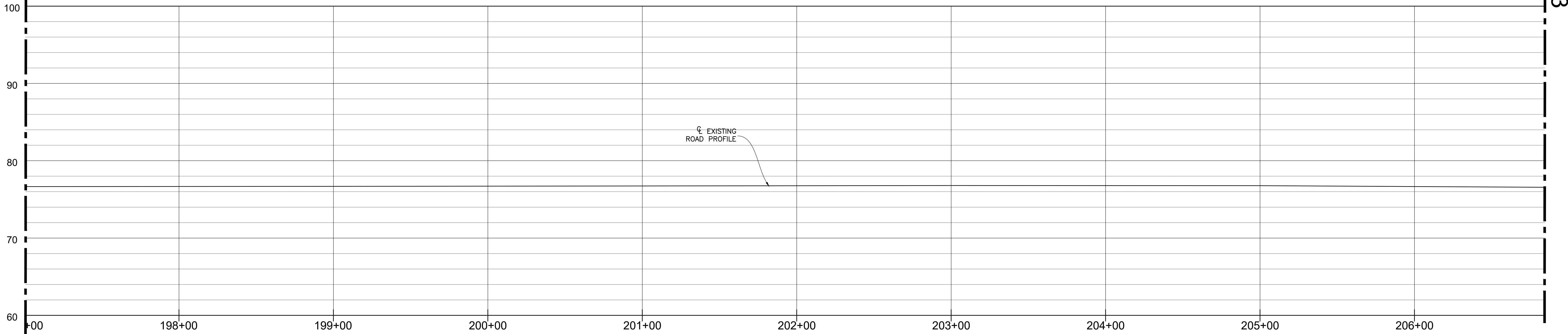
ISSUE FOR BIDDING		
Ballard SLA SDVOSB Joint Venture		
DATE	REVISIONS	BY
CHK. BCLC DRAWN BCLC	ROAD PLAN AND PROFILE STA. 187+00 TO STA. 197+00	
DATE	W. O. NUMBER	2023511131
		SHEET 21 OF 92

MATCH LINE STA. 197+00-SHEET 21

MATCH LINE STA. 207+00-SHEET 23



PLAN



PROFILE

ISSUE FOR BIDDING

CAUTION:
BURIED FIBER OPTIC
CABLE IN AREA.



ROAD PLAN & PROFILE

30 15 0 30 60FT

HORIZ. SCALE: 1" = 30'
VERT. SCALE: 1" = 5'

- NOTES:
1. ANY MATERIALS REMOVED SHALL BE DELIVERED BY CONTRACTOR TO USFWS OR TO A FACILITY TO SUPPORT USFWS GOAL OF RECYCLING DEMOLISHED MATERIAL.
 2. ALL CULVERTS TO REMAIN UNLESS MARKED TO REPLACE OR REPAIR.
 3. ALL MATERIALS & CONSTRUCTION SHALL MEET USFWS STANDARDS AND REQUIREMENTS AND SHALL MEET LOUISIANA DEPARTMENT OF TRANSPORTATION (LADOTD) SPECIFICATIONS.


UTILITY STATEMENT:

THE UNDERGROUND UTILITIES SHOWN HAVE BEEN LOCATED FROM FIELD SURVEY INFORMATION AND EXISTING DRAWINGS. THE SURVEYOR MAKES NO GUARANTEE THAT THE UNDERGROUND UTILITIES SHOWN COMPRISE ALL SUCH UTILITIES IN THE AREA, EITHER IN SERVICE OR ABANDONED. THE SURVEYOR FURTHER DOES NOT WARRANT THAT THE UNDERGROUND UTILITIES SHOWN ARE IN EXACT LOCATION INDICATED ALTHOUGH HE DOES CERTIFY THAT THEY ARE LOCATED AS ACCURATELY AS POSSIBLE FROM INFORMATION AVAILABLE. THE SURVEYOR HAS NOT PHYSICALLY LOCATED THE UNDERGROUND UTILITIES.

THE LOCATION OF EXISTING UNDERGROUND UTILITIES ARE SHOWN ARE APPROX. THE CONTRACTOR SHALL DETERMINE THE EXACT LOCATION OF ALL EXIST. UNDERGROUND UTILITIES BEFORE COMMENCING WORK. THE CONTRACTOR WILL BE FULLY RESPONSIBLE FOR ANY AND ALL DAMAGES WHICH MIGHT OCCASIONED DUE TO HIS FAILURE TO EXACTLY LOCATE AND PRESERVE ANY AND ALL UNDERGROUND UTILITIES.

CALL LOUISIANA ONE CALL - JUST DIAL 811

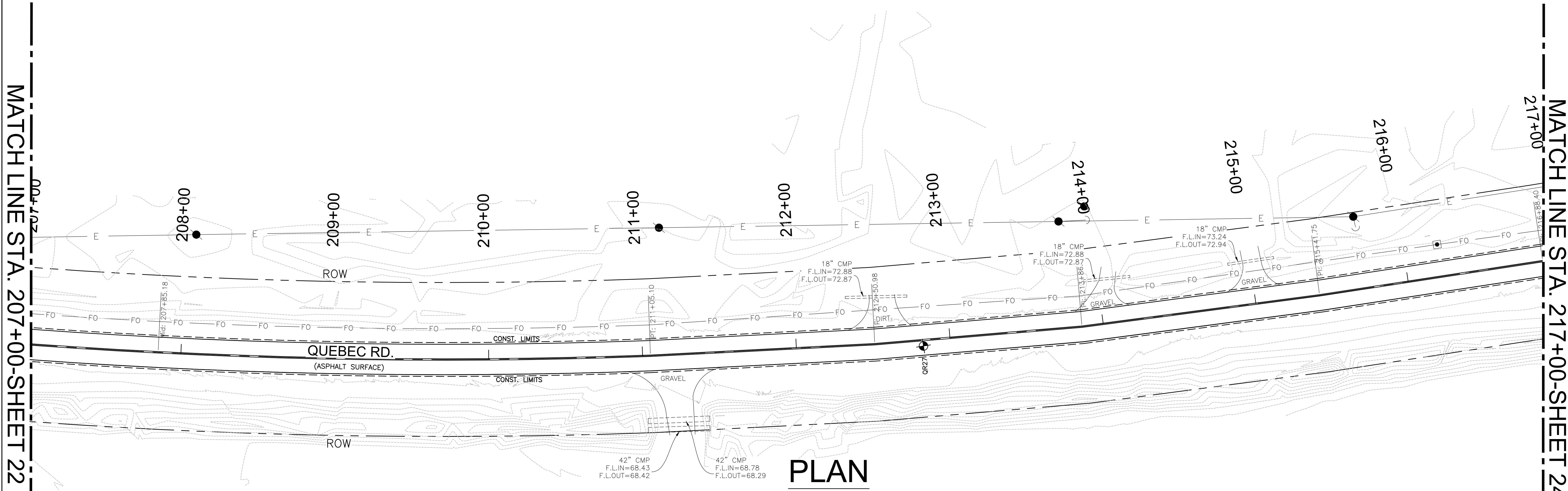
LOUISIANA STATE LAW, SECTION R.S. 40:1740.15, REQUIRES EXCAVATORS AND DEMOLISHERS TO CALL 1-800-272-3020 OR 504-278-3700, A REGIONAL NOTIFICATION CENTER BY TELEPHONE 48 HOURS UP TO 120 HOURS IN ADVANCE OF ANY EXCAVATION OR DEMOLITION ACTIVITY. THE OWNERS/OPERATORS OF ANY UNDERGROUND FACILITY MUST THEN MARK THE AREA OR PROVIDE INFORMATION THAT WILL ENABLE AN EXCAVATOR OR DEMOLISHER TO DETERMINE THE LOCATION OF UNDERGROUND FACILITIES.



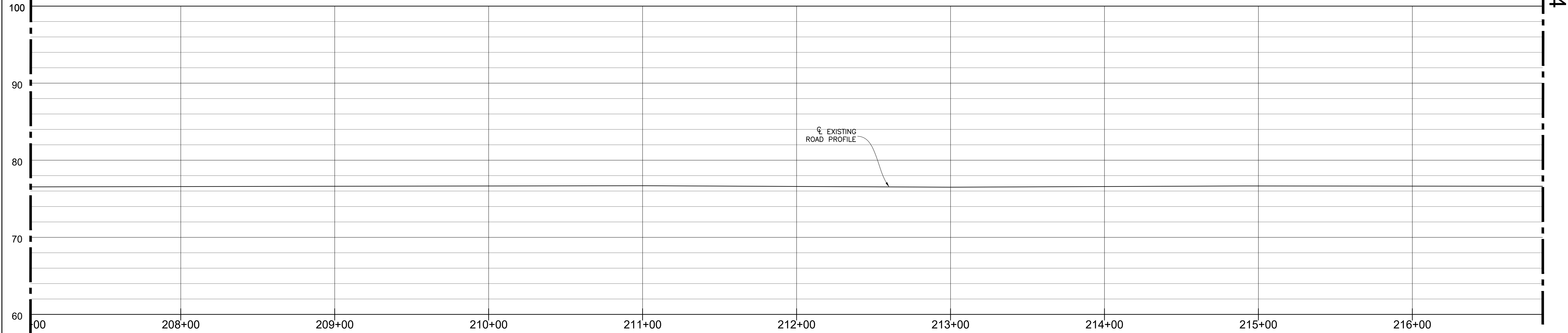
Ballard SLA SDVOSB Joint Venture		
DATE	REVISIONS	BY
CHK. BCLC DRAWN BCLC	ROAD PLAN AND PROFILE STA. 197+00 TO STA. 207+00	
DATE	W. O. NUMBER	2023511131

MATCH LINE STA. 207+00-SHEET 22

MATCH LINE STA. 217+00-SHEET 24



PLAN



PROFILE

ISSUE FOR BIDDING

CAUTION:
BURIED FIBER OPTIC
CABLE IN AREA.

- NOTES:
1. ANY MATERIALS REMOVED SHALL BE DELIVERED BY CONTRACTOR TO USFWS OR TO A FACILITY TO SUPPORT USFWS GOAL OF RECYCLING DEMOLISHED MATERIAL.
 2. ALL CULVERTS TO REMAIN UNLESS MARKED TO REPLACE OR REPAIR.
 3. ALL MATERIALS & CONSTRUCTION SHALL MEET USFWS STANDARDS AND REQUIREMENTS AND SHALL MEET LOUISIANA DEPARTMENT OF TRANSPORTATION (LADOTD) SPECIFICATIONS.


UTILITY STATEMENT:

THE UNDERGROUND UTILITIES SHOWN HAVE BEEN LOCATED FROM FIELD SURVEY INFORMATION AND EXISTING DRAWINGS. THE SURVEYOR MAKES NO GUARANTEE THAT THE UNDERGROUND UTILITIES SHOWN COMPRISE ALL SUCH UTILITIES IN THE AREA, EITHER IN SERVICE OR ABANDONED. THE SURVEYOR FURTHER DOES NOT WARRANT THAT THE UNDERGROUND UTILITIES SHOWN ARE IN EXACT LOCATION INDICATED ALTHOUGH HE DOES CERTIFY THAT THEY ARE LOCATED AS ACCURATELY AS POSSIBLE FROM INFORMATION AVAILABLE. THE SURVEYOR HAS NOT PHYSICALLY LOCATED THE UNDERGROUND UTILITIES.

THE LOCATION OF EXISTING UNDERGROUND UTILITIES ARE SHOWN ARE APPROX. THE CONTRACTOR SHALL DETERMINE THE EXACT LOCATION OF ALL EXIST. UNDERGROUND UTILITIES BEFORE COMMENCING WORK. THE CONTRACTOR WILL BE FULLY RESPONSIBLE FOR ANY AND ALL DAMAGES WHICH MIGHT OCCASIONED DUE TO HIS FAILURE TO EXACTLY LOCATE AND PRESERVE ANY AND ALL UNDERGROUND UTILITIES.

CALL LOUISIANA ONE CALL - JUST DIAL 811

LOUISIANA STATE LAW, SECTION R.S. 40:1740.15, REQUIRES EXCAVATORS AND DEMOLISHERS TO CALL 1-800-272-3020 OR 504-278-3700, A REGIONAL NOTIFICATION CENTER BY TELEPHONE 48 HOURS UP TO 120 HOURS IN ADVANCE OF ANY EXCAVATION OR DEMOLITION ACTIVITY. THE OWNERS/OPERATORS OF ANY UNDERGROUND FACILITY MUST THEN MARK THE AREA OR PROVIDE INFORMATION THAT WILL ENABLE AN EXCAVATOR OR DEMOLISHER TO DETERMINE THE LOCATION OF UNDERGROUND FACILITIES.



Ballard SLA SDVOSB Joint Venture		
DATE	REVISIONS	BY
CHK. BCLC	ROAD PLAN AND PROFILE STA. 207+00 TO STA. 217+00	
DRAWN BCLC		
DATE	W. O. NUMBER	
	2023511131	
		SHEET 23 OF 92

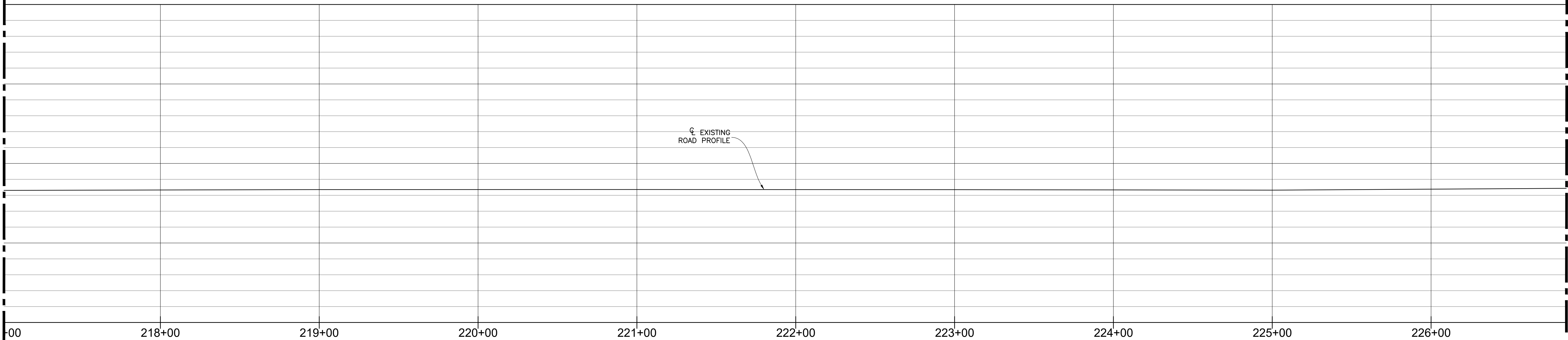
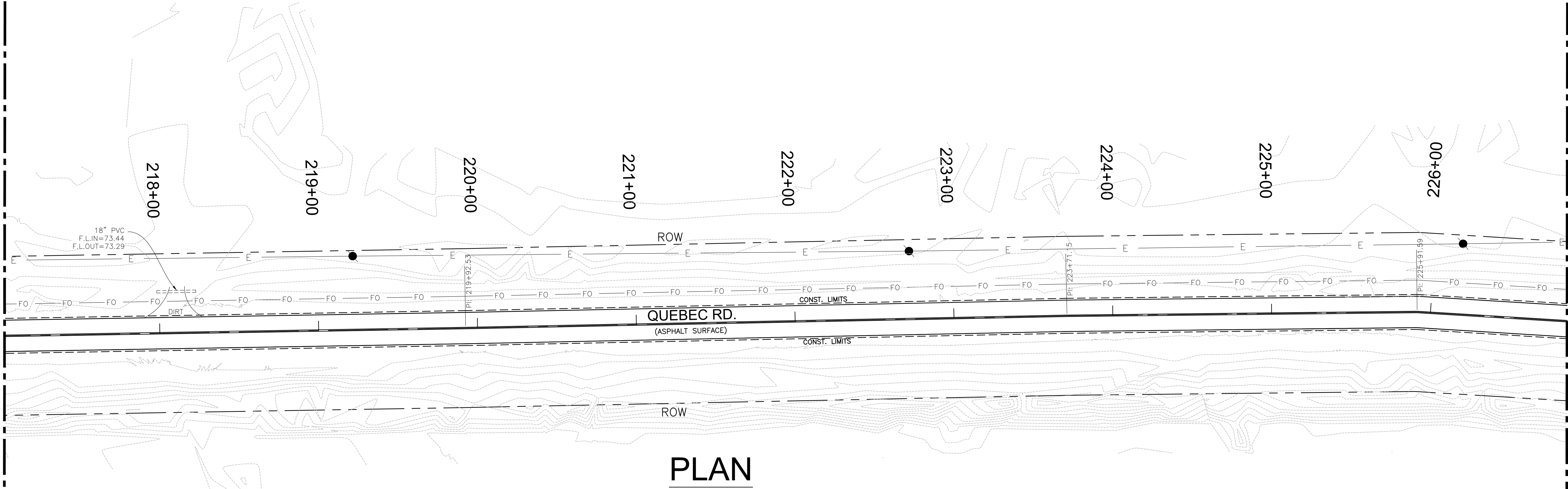


ROAD PLAN & PROFILE

30 15 0 30 60FT
HORIZ. SCALE: 1" = 30'
VERT. SCALE: 1" = 5'

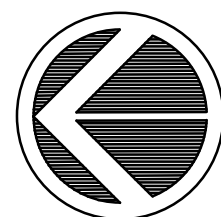
MATCH LINE STA. 217+00-SHEET 23

MATCH LINE STA. 227+00-SHEET 25



PROFILE

CAUTION:
BURIED FIBER OPTIC
CABLE IN AREA.



ROAD PLAN & PROFILE

30 15 0 30 60FT

HORIZ. SCALE: 1" = 30'
VERT. SCALE: 1" = 5'

NOTES:

1. ANY MATERIALS REMOVED SHALL BE DELIVERED BY CONTRACTOR TO USFWS OR TO A FACILITY TO SUPPORT USFWS GOAL OF RECYCLING DEMOLISHED MATERIAL.
2. ALL CULVERTS TO REMAIN UNLESS MARKED TO REPLACE OR REPAIR.
3. ALL MATERIALS & CONSTRUCTION SHALL MEET USFWS STANDARDS AND REQUIREMENTS AND SHALL MEET LOUISIANA DEPARTMENT OF TRANSPORTATION (LADOTD) SPECIFICATIONS.


UTILITY STATEMENT:

THE UNDERGROUND UTILITIES SHOWN HAVE BEEN LOCATED FROM FIELD SURVEY INFORMATION AND EXISTING DRAWINGS. THE SURVEYOR MAKES NO GUARANTEE THAT THE UNDERGROUND UTILITIES SHOWN COMPRISE ALL SUCH UTILITIES IN THE AREA, EITHER IN SERVICE OR ABANDONED. THE SURVEYOR FURTHER DOES NOT WARRANT THAT THE UNDERGROUND UTILITIES SHOWN ARE IN EXACT LOCATION INDICATED ALTHOUGH HE DOES CERTIFY THAT THEY ARE LOCATED AS ACCURATELY AS POSSIBLE FROM INFORMATION AVAILABLE. THE SURVEYOR HAS NOT PHYSICALLY LOCATED THE UNDERGROUND UTILITIES.

THE LOCATION OF EXISTING UNDERGROUND UTILITIES ARE SHOWN ARE APPROX. THE CONTRACTOR SHALL DETERMINE THE EXACT LOCATION OF ALL EXIST. UNDERGROUND UTILITIES BEFORE COMMENCING WORK. THE CONTRACTOR WILL BE FULLY RESPONSIBLE FOR ANY AND ALL DAMAGES WHICH MIGHT OCCASIONED DUE TO HIS FAILURE TO EXACTLY LOCATE AND PRESERVE ANY AND ALL UNDERGROUND UTILITIES.



CALL LOUISIANA ONE CALL - JUST DIAL 811
LOUISIANA STATE LAW, SECTION 9:540:1740.15, REQUIRES EXCAVATORS AND DEMOLISHERS TO CALL 1-800-272-3020 OR 504-278-3700, A REGIONAL NOTIFICATION CENTER BY TELEPHONE 48 HOURS UP TO 120 HOURS IN ADVANCE OF ANY EXCAVATION OR DEMOLITION ACTIVITY. THE OWNERS/OPERATORS OF ANY UNDERGROUND FACILITY MUST THEN MARK THE AREA OR PROVIDE INFORMATION THAT WILL ENABLE AN EXCAVATOR OR DEMOLISHER TO DETERMINE THE LOCATION OF UNDERGROUND FACILITIES.

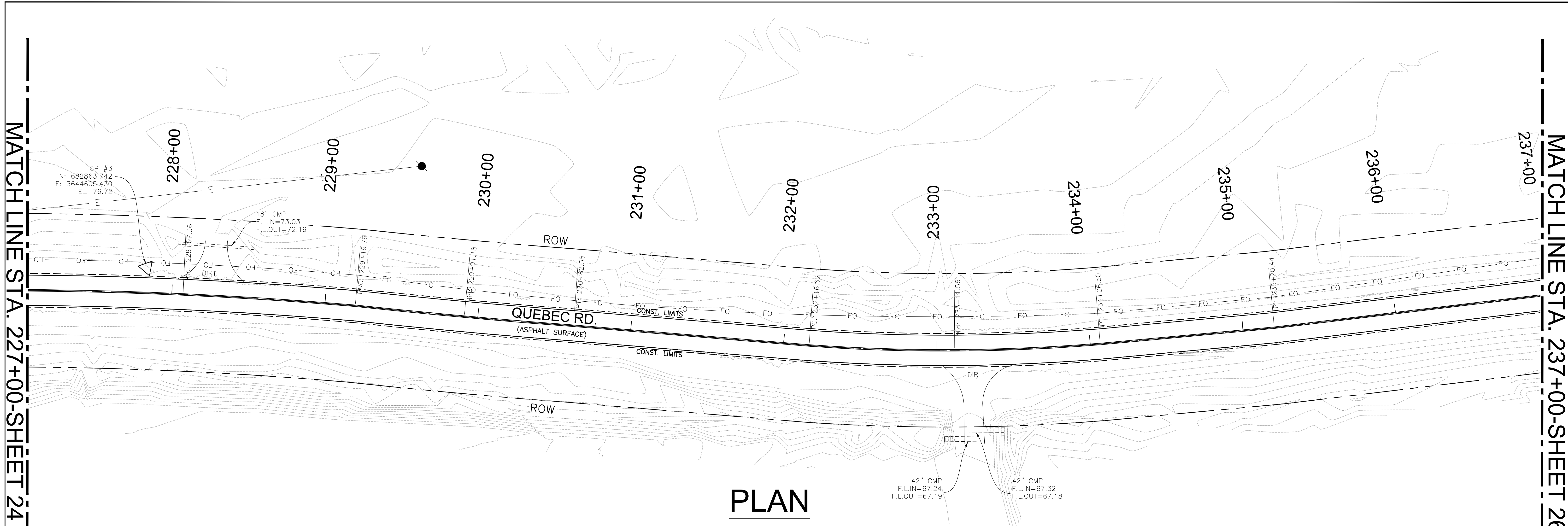


Ballard SLA
SDVOSB Joint Venture

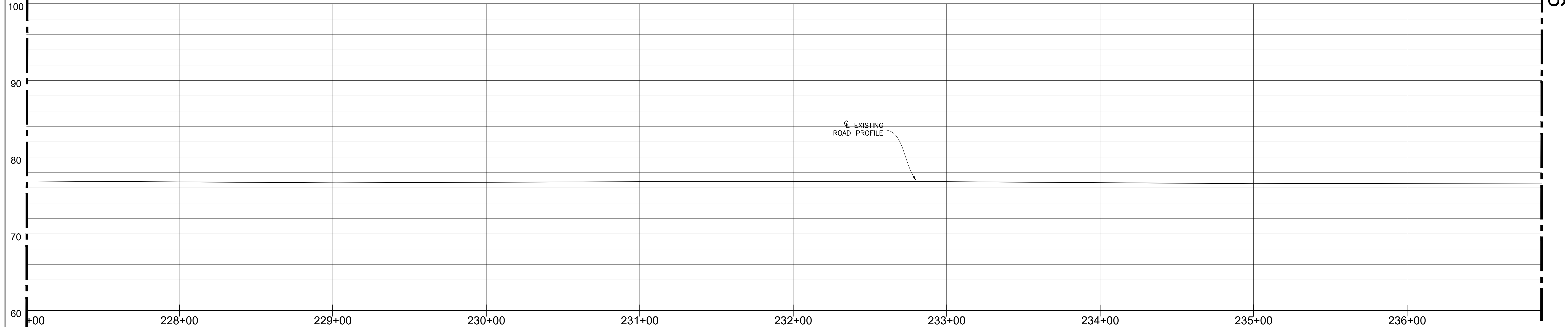
DATE	REVISIONS	BY
CHK. BCLC DRAWN BCLC	ROAD PLAN AND PROFILE STA. 217+00 TO STA. 227+00	
DATE	W. O. NUMBER	2023511131

MATCH LINE STA. 227+00-SHEET 24

MATCH LINE STA. 237+00-SHEET 26



PLAN



PROFILE

ISSUE FOR BIDDING

CAUTION:
BURIED FIBER OPTIC
CABLE IN AREA.

- NOTES:
1. ANY MATERIALS REMOVED SHALL BE DELIVERED BY CONTRACTOR TO USFWS OR TO A FACILITY TO SUPPORT USFWS GOAL OF RECYCLING DEMOLISHED MATERIAL.
 2. ALL CULVERTS TO REMAIN UNLESS MARKED TO REPLACE OR REPAIR.
 3. ALL MATERIALS & CONSTRUCTION SHALL MEET USFWS STANDARDS AND REQUIREMENTS AND SHALL MEET LOUISIANA DEPARTMENT OF TRANSPORTATION (LADOTD) SPECIFICATIONS.


UTILITY STATEMENT:

THE UNDERGROUND UTILITIES SHOWN HAVE BEEN LOCATED FROM FIELD SURVEY INFORMATION AND EXISTING DRAWINGS. THE SURVEYOR MAKES NO GUARANTEE THAT THE UNDERGROUND UTILITIES SHOWN COMPRISE ALL SUCH UTILITIES IN THE AREA, EITHER IN SERVICE OR ABANDONED. THE SURVEYOR FURTHER DOES NOT WARRANT THAT THE UNDERGROUND UTILITIES SHOWN ARE IN EXACT LOCATION INDICATED ALTHOUGH HE DOES CERTIFY THAT THEY ARE LOCATED AS ACCURATELY AS POSSIBLE FROM INFORMATION AVAILABLE. THE SURVEYOR HAS NOT PHYSICALLY LOCATED THE UNDERGROUND UTILITIES.

THE LOCATION OF EXISTING UNDERGROUND UTILITIES ARE SHOWN ARE APPROX. THE CONTRACTOR SHALL DETERMINE THE EXACT LOCATION OF ALL EXIST. UNDERGROUND UTILITIES BEFORE COMMENCING WORK. THE CONTRACTOR WILL BE FULLY RESPONSIBLE FOR ANY AND ALL DAMAGES WHICH MIGHT OCCASIONED DUE TO HIS FAILURE TO EXACTLY LOCATE AND PRESERVE ANY AND ALL UNDERGROUND UTILITIES.



CALL LOUISIANA ONE CALL - JUST DIAL 811
LOUISIANA STATE LAW, SECTION R.S. 40:1740.15, REQUIRES EXCAVATORS AND DEMOLISHERS TO CALL 1-800-272-3020 OR 504-278-3700, A REGIONAL NOTIFICATION CENTER BY TELEPHONE 48 HOURS UP TO 120 HOURS IN ADVANCE OF ANY EXCAVATION OR DEMOLITION ACTIVITY. THE OWNERS/OPERATORS OF ANY UNDERGROUND FACILITY MUST THEN MARK THE AREA OR PROVIDE INFORMATION THAT WILL ENABLE AN EXCAVATOR OR DEMOLISHER TO DETERMINE THE LOCATION OF UNDERGROUND FACILITIES.



Ballard SLA SDVOSB Joint Venture		
DATE	REVISIONS	BY
CHK. BCLC DRAWN BCLC	ROAD PLAN AND PROFILE STA. 227+00 TO STA. 237+00	
DATE	W.O. NUMBER	
	2023511131	
		SHEET 25 OF 92



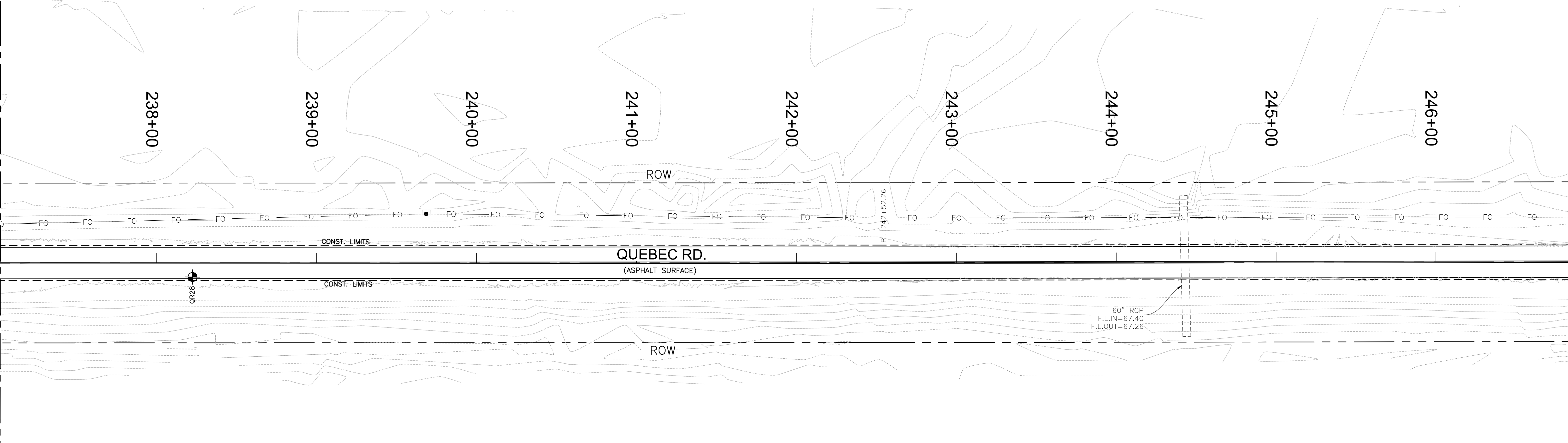
ROAD PLAN & PROFILE

30 15 0 30 60FT

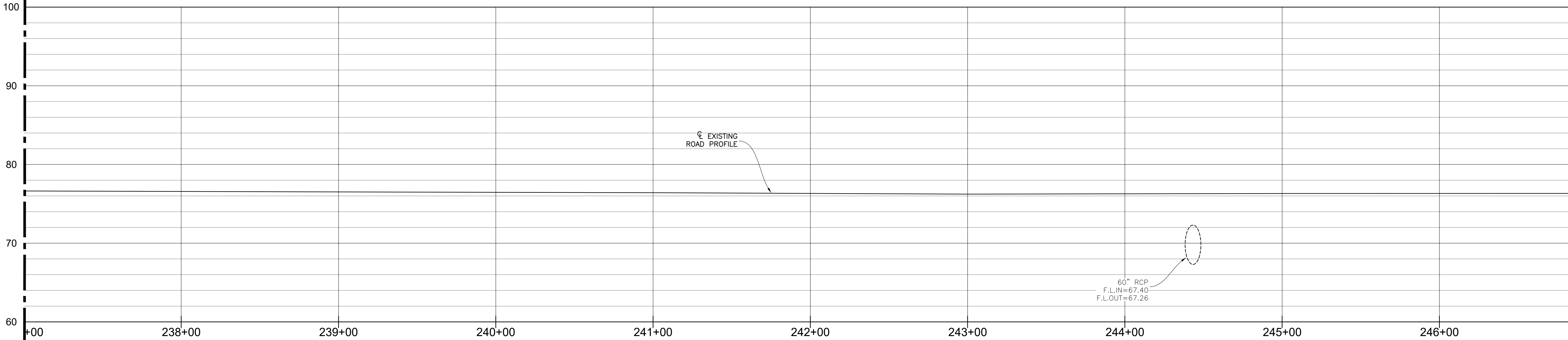
HORIZ. SCALE: 1" = 30'
VERT. SCALE: 1" = 5'

MATCH LINE STA. 237+00-SHEET 25

MATCH LINE STA. 247+00-SHEET 27



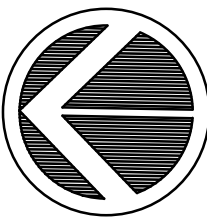
PLAN



PROFILE

ISSUE FOR BIDDING

CAUTION:
BURIED FIBER OPTIC
CABLE IN AREA.



ROAD PLAN & PROFILE

30 15 0 30 60FT


HORIZ. SCALE: 1" = 30'
VERT. SCALE: 1" = 5'

- NOTES:
1. ANY MATERIALS REMOVED SHALL BE DELIVERED BY CONTRACTOR TO USFWS OR TO A FACILITY TO SUPPORT USFWS GOAL OF RECYCLING DEMOLISHED MATERIAL.
 2. ALL CULVERTS TO REMAIN UNLESS MARKED TO REPLACE OR REPAIR.
 3. ALL MATERIALS & CONSTRUCTION SHALL MEET USFWS STANDARDS AND REQUIREMENTS AND SHALL MEET LOUISIANA DEPARTMENT OF TRANSPORTATION (LADOTD) SPECIFICATIONS.


UTILITY STATEMENT:

THE UNDERGROUND UTILITIES SHOWN HAVE BEEN LOCATED FROM FIELD SURVEY INFORMATION AND EXISTING DRAWINGS. THE SURVEYOR MAKES NO GUARANTEE THAT THE UNDERGROUND UTILITIES SHOWN COMPRISE ALL SUCH UTILITIES IN THE AREA, EITHER IN SERVICE OR ABANDONED. THE SURVEYOR FURTHER DOES NOT WARRANT THAT THE UNDERGROUND UTILITIES SHOWN ARE IN EXACT LOCATION INDICATED ALTHOUGH HE DOES CERTIFY THAT THEY ARE LOCATED AS ACCURATELY AS POSSIBLE FROM INFORMATION AVAILABLE. THE SURVEYOR HAS NOT PHYSICALLY LOCATED THE UNDERGROUND UTILITIES.

THE LOCATION OF EXISTING UNDERGROUND UTILITIES ARE SHOWN ARE APPROX. THE CONTRACTOR SHALL DETERMINE THE EXACT LOCATION OF ALL EXIST. UNDERGROUND UTILITIES BEFORE COMMENCING WORK. THE CONTRACTOR WILL BE FULLY RESPONSIBLE FOR ANY AND ALL DAMAGES WHICH MIGHT OCCASIONED DUE TO HIS FAILURE TO EXACTLY LOCATE AND PRESERVE ANY AND ALL UNDERGROUND UTILITIES.



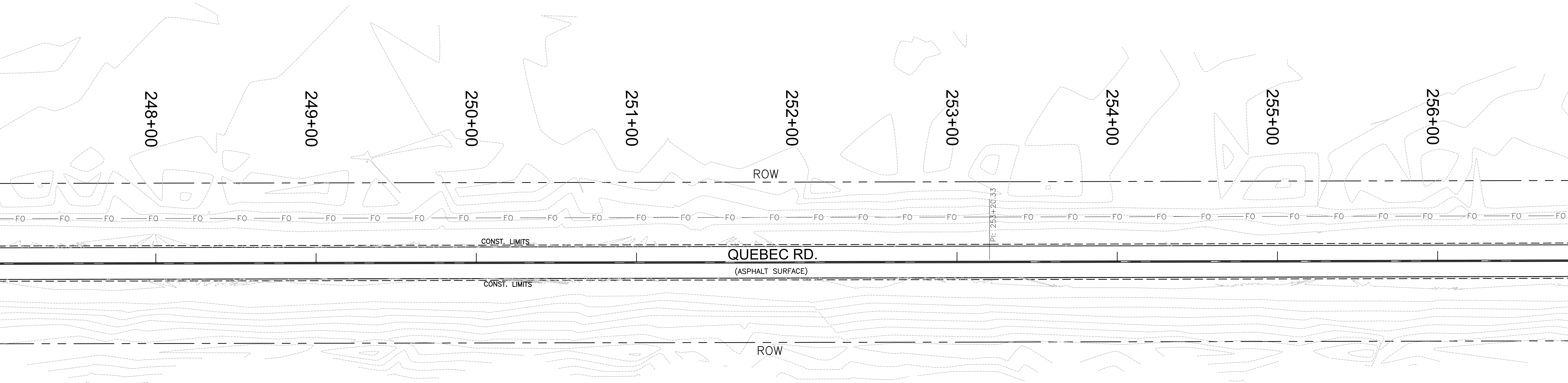
CALL LOUISIANA ONE CALL - JUST DIAL 811
LOUISIANA STATE LAW, SECTION R.S. 40:1740.15, REQUIRES EXCAVATORS AND DEMOLISHERS TO CALL 1-800-272-3020 OR 504-278-3700, A REGIONAL NOTIFICATION CENTER BY TELEPHONE 48 HOURS UP TO 120 HOURS IN ADVANCE OF ANY EXCAVATION OR DEMOLITION ACTIVITY. THE OWNERS/OPERATORS OF ANY UNDERGROUND FACILITY MUST THEN MARK THE AREA OR PROVIDE INFORMATION THAT WILL ENABLE AN EXCAVATOR OR DEMOLISHER TO DETERMINE THE LOCATION OF UNDERGROUND FACILITIES.



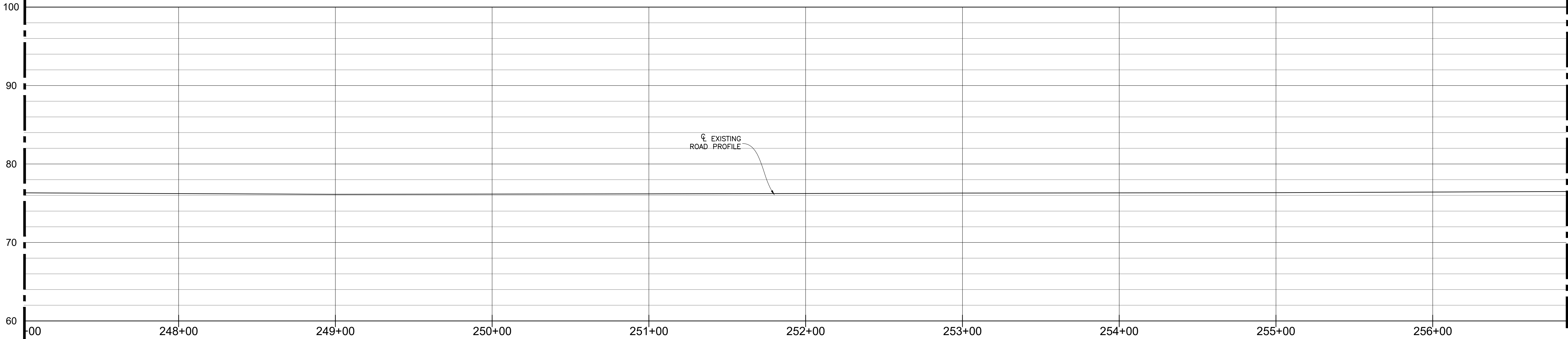
Ballard SLA SDVOSB Joint Venture		
DATE	REVISIONS	BY
CHK. BCLC DRAWN BCLC	ROAD PLAN AND PROFILE STA. 237+00 TO STA. 247+00	
DATE	W. O. NUMBER	2023511131

MATCH LINE STA. 247+00-SHEET 26

MATCH LINE STA. 257+00-SHEET 28



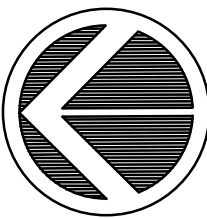
PLAN



PROFILE

ISSUE FOR BIDDING

CAUTION:
BURIED FIBER OPTIC
CABLE IN AREA.



ROAD PLAN & PROFILE

30 15 0 30 60FT

HORIZ. SCALE: 1" = 30'
VERT. SCALE: 1" = 5'

- NOTES:
1. ANY MATERIALS REMOVED SHALL BE DELIVERED BY CONTRACTOR TO USFWS OR TO A FACILITY TO SUPPORT USFWS GOAL OF RECYCLING DEMOLISHED MATERIAL.
 2. ALL CULVERTS TO REMAIN UNLESS MARKED TO REPLACE OR REPAIR.
 3. ALL MATERIALS & CONSTRUCTION SHALL MEET USFWS STANDARDS AND REQUIREMENTS AND SHALL MEET LOUISIANA DEPARTMENT OF TRANSPORTATION (LADOTD) SPECIFICATIONS.


UTILITY STATEMENT:

THE UNDERGROUND UTILITIES SHOWN HAVE BEEN LOCATED FROM FIELD SURVEY INFORMATION AND EXISTING DRAWINGS. THE SURVEYOR MAKES NO GUARANTEE THAT THE UNDERGROUND UTILITIES SHOWN COMPRISE ALL SUCH UTILITIES IN THE AREA, EITHER IN SERVICE OR ABANDONED. THE SURVEYOR FURTHER DOES NOT WARRANT THAT THE UNDERGROUND UTILITIES SHOWN ARE IN EXACT LOCATION INDICATED ALTHOUGH HE DOES CERTIFY THAT THEY ARE LOCATED AS ACCURATELY AS POSSIBLE FROM INFORMATION AVAILABLE. THE SURVEYOR HAS NOT PHYSICALLY LOCATED THE UNDERGROUND UTILITIES.

THE LOCATION OF EXISTING UNDERGROUND UTILITIES ARE SHOWN ARE APPROX. THE CONTRACTOR SHALL DETERMINE THE EXACT LOCATION OF ALL EXIST. UNDERGROUND UTILITIES BEFORE COMMENCING WORK. THE CONTRACTOR WILL BE FULLY RESPONSIBLE FOR ANY AND ALL DAMAGES WHICH MIGHT OCCASIONED DUE TO HIS FAILURE TO EXACTLY LOCATE AND PRESERVE ANY AND ALL UNDERGROUND UTILITIES.

CALL LOUISIANA ONE CALL - JUST DIAL 811

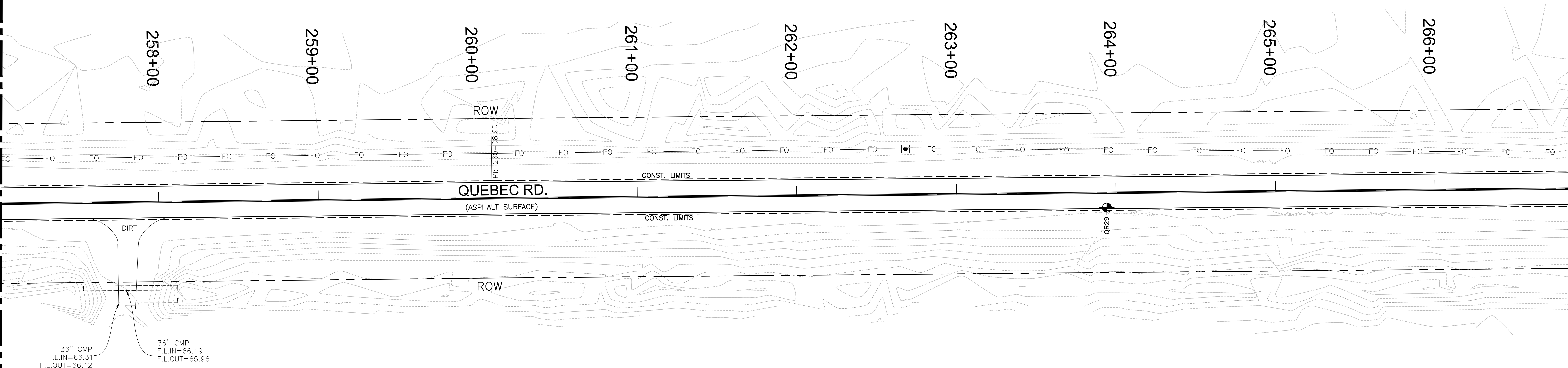
LOUISIANA STATE LAW, SECTION R.S. 40:1740.15, REQUIRES EXCAVATORS AND DEMOLISHERS TO CALL 1-800-272-3020 OR 504-278-3700, A REGIONAL NOTIFICATION CENTER BY TELEPHONE 48 HOURS UP TO 120 HOURS IN ADVANCE OF ANY EXCAVATION OR DEMOLITION ACTIVITY. THE OWNERS/ OPERATORS OF ANY UNDERGROUND FACILITY MUST THEN MARK THE AREA OR PROVIDE INFORMATION THAT WILL ENABLE AN EXCAVATOR OR DEMOLISHER TO DETERMINE THE LOCATION OF UNDERGROUND FACILITIES.



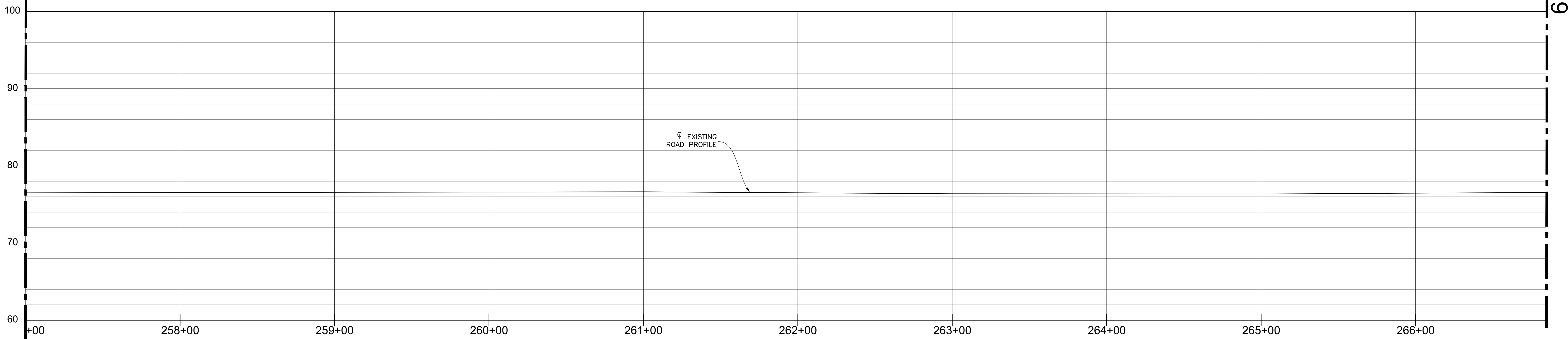
Ballard SLA SDVOSB Joint Venture		
DATE	REVISIONS	BY
CHK. BCLC DRAWN BCLC	ROAD PLAN AND PROFILE STA. 247+00 TO STA. 257+00	
DATE	W. O. NUMBER	SHEET 27 OF 92
	2023511131	

MATCH LINE STA. 257+00-SHEET 27

MATCH LINE STA. 267+00-SHEET 29



PLAN



PROFILE

ISSUE FOR BIDDING

CAUTION:
BURIED FIBER OPTIC
CABLE IN AREA.

- NOTES:
1. ANY MATERIALS REMOVED SHALL BE DELIVERED BY CONTRACTOR TO USFWS OR TO A FACILITY TO SUPPORT USFWS GOAL OF RECYCLING DEMOLISHED MATERIAL.
 2. ALL CULVERTS TO REMAIN UNLESS MARKED TO REPLACE OR REPAIR.
 3. ALL MATERIALS & CONSTRUCTION SHALL MEET USFWS STANDARDS AND REQUIREMENTS AND SHALL MEET LOUISIANA DEPARTMENT OF TRANSPORTATION (LADOTD) SPECIFICATIONS.

UTILITY STATEMENT:

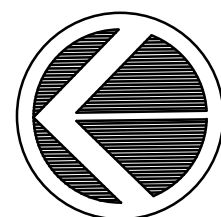

THE UNDERGROUND UTILITIES SHOWN HAVE BEEN LOCATED FROM FIELD SURVEY INFORMATION AND EXISTING DRAWINGS. THE SURVEYOR MAKES NO GUARANTEE THAT THE UNDERGROUND UTILITIES SHOWN COMPRISE ALL SUCH UTILITIES IN THE AREA, EITHER IN SERVICE OR ABANDONED. THE SURVEYOR FURTHER DOES NOT WARRANT THAT THE UNDERGROUND UTILITIES SHOWN ARE IN EXACT LOCATION INDICATED ALTHOUGH HE DOES CERTIFY THAT THEY ARE LOCATED AS ACCURATELY AS POSSIBLE FROM INFORMATION AVAILABLE. THE SURVEYOR HAS NOT PHYSICALLY LOCATED THE UNDERGROUND UTILITIES.

THE LOCATION OF EXISTING UNDERGROUND UTILITIES ARE SHOWN ARE APPROX. THE CONTRACTOR SHALL DETERMINE THE EXACT LOCATION OF ALL EXIST. UNDERGROUND UTILITIES BEFORE COMMENCING WORK. THE CONTRACTOR WILL BE FULLY RESPONSIBLE FOR ANY AND ALL DAMAGES WHICH MIGHT OCCASIONED DUE TO HIS FAILURE TO EXACTLY LOCATE AND PRESERVE ANY AND ALL UNDERGROUND UTILITIES.

CALL LOUISIANA ONE CALL - JUST DIAL 811

LOUISIANA STATE LAW, SECTION R.S. 40:1740.15, REQUIRES EXCAVATORS AND DEMOLISHERS TO CALL 1-800-272-3020 OR 504-278-3700, A REGIONAL NOTIFICATION CENTER BY TELEPHONE 48 HOURS UP TO 120 HOURS IN ADVANCE OF ANY EXCAVATION OR DEMOLITION ACTIVITY. THE OWNERS/ OPERATORS OF ANY UNDERGROUND FACILITY MUST THEN MARK THE AREA OR PROVIDE INFORMATION THAT WILL ENABLE AN EXCAVATOR OR DEMOLISHER TO DETERMINE THE LOCATION OF UNDERGROUND FACILITIES.

Ballard SLA SDVOSB Joint Venture		
DATE	REVISIONS	BY
CHK. BCLC DRAWN BCLC	ROAD PLAN AND PROFILE STA. 257+00 TO STA. 267+00	
DATE	W. O. NUMBER	2023511131

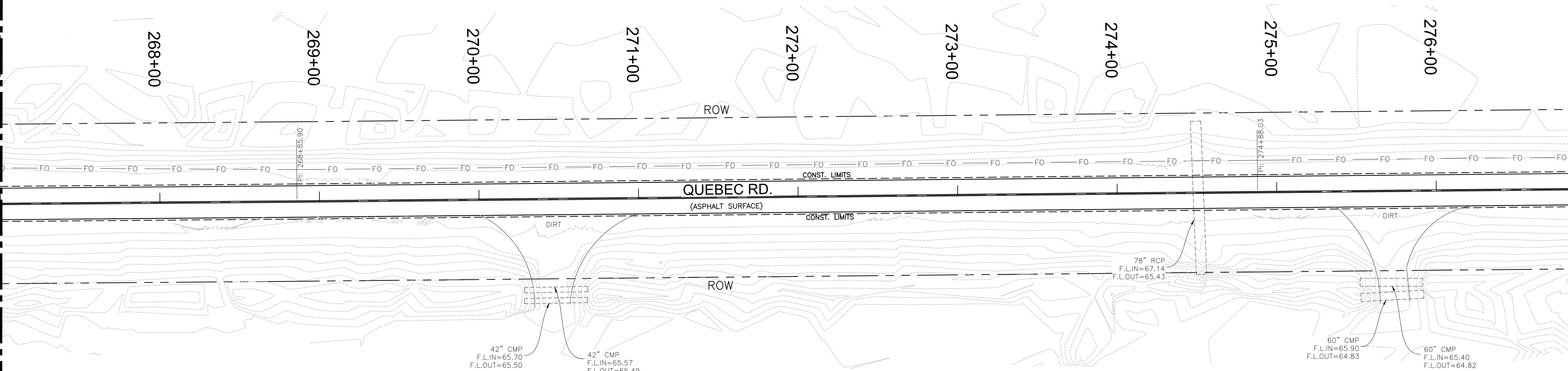


ROAD PLAN & PROFILE

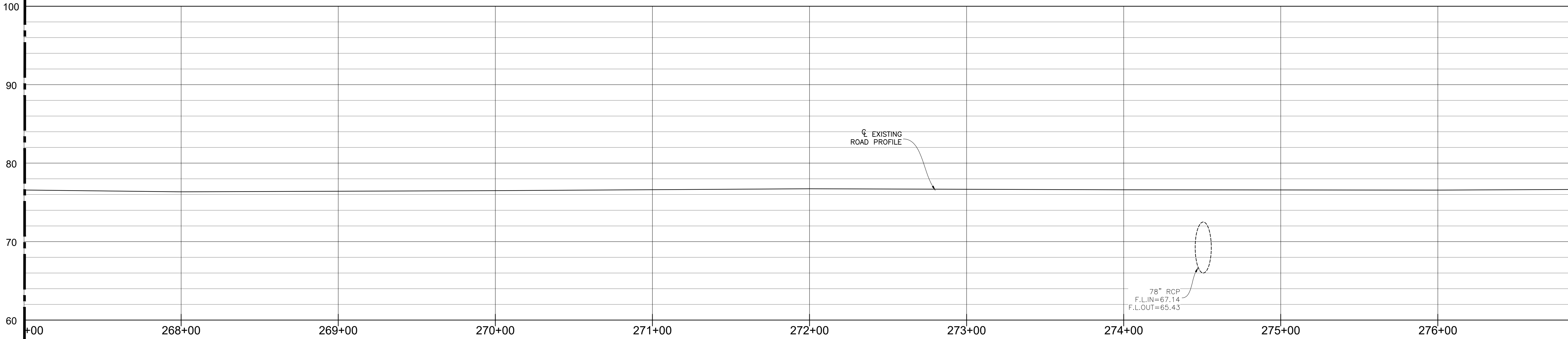
30 15 0 30 60FT
HORIZ. SCALE: 1" = 30'
VERT. SCALE: 1" = 5'

MATCH LINE STA. 267+00-SHEET 28

MATCH LINE STA. 277+00-SHEET 30



PLAN



PROFILE

ISSUE FOR BIDDING

CAUTION:
BURIED FIBER OPTIC
CABLE IN AREA.

- NOTES:
1. ANY MATERIALS REMOVED SHALL BE DELIVERED BY CONTRACTOR TO USFWS OR TO A FACILITY TO SUPPORT USFWS GOAL OF RECYCLING DEMOLISHED MATERIAL.
 2. ALL CULVERTS TO REMAIN UNLESS MARKED TO REPLACE OR REPAIR.
 3. ALL MATERIALS & CONSTRUCTION SHALL MEET USFWS STANDARDS AND REQUIREMENTS AND SHALL MEET LOUISIANA DEPARTMENT OF TRANSPORTATION (LADOTD) SPECIFICATIONS.

UTILITY STATEMENT:

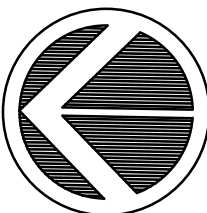
THE UNDERGROUND UTILITIES SHOWN HAVE BEEN LOCATED FROM FIELD SURVEY INFORMATION AND EXISTING DRAWINGS. THE SURVEYOR MAKES NO GUARANTEE THAT THE UNDERGROUND UTILITIES SHOWN COMPRISE ALL SUCH UTILITIES IN THE AREA, EITHER IN SERVICE OR ABANDONED. THE SURVEYOR FURTHER DOES NOT WARRANT THAT THE UNDERGROUND UTILITIES SHOWN ARE IN EXACT LOCATION INDICATED ALTHOUGH HE DOES CERTIFY THAT THEY ARE LOCATED AS ACCURATELY AS POSSIBLE FROM INFORMATION AVAILABLE. THE SURVEYOR HAS NOT PHYSICALLY LOCATED THE UNDERGROUND UTILITIES.

THE LOCATION OF EXISTING UNDERGROUND UTILITIES ARE SHOWN ARE APPROX. THE CONTRACTOR SHALL DETERMINE THE EXACT LOCATION OF ALL EXIST. UNDERGROUND UTILITIES BEFORE COMMENCING WORK. THE CONTRACTOR WILL BE FULLY RESPONSIBLE FOR ANY AND ALL DAMAGES WHICH MIGHT OCCASIONED DUE TO HIS FAILURE TO EXACTLY LOCATE AND PRESERVE ANY AND ALL UNDERGROUND UTILITIES.

CALL LOUISIANA ONE CALL - JUST DIAL 811

LOUISIANA STATE LAW, SECTION R.S.40:1740.15, REQUIRES EXCAVATORS AND DEMOLISHERS TO CALL 1-800-272-3020 OR 504-278-3700, A REGIONAL NOTIFICATION CENTER BY TELEPHONE 48 HOURS UP TO 120 HOURS IN ADVANCE OF ANY EXCAVATION OR DEMOLITION ACTIVITY. THE OWNERS/OPERATORS OF ANY UNDERGROUND FACILITY MUST THEN MARK THE AREA OR PROVIDE INFORMATION THAT WILL ENABLE AN EXCAVATOR OR DEMOLISHER TO DETERMINE THE LOCATION OF UNDERGROUND FACILITIES.

<div>Ballard SLA</div> <div>SDVOSB Joint Venture</div>		
DATE	REVISIONS	BY
CHK. BCLC DRAWN BCLC	ROAD PLAN AND PROFILE STA. 267+00 TO STA. 277+00	
DATE	W.O. NUMBER	
	2023511131	
		SHEET 29 OF 92

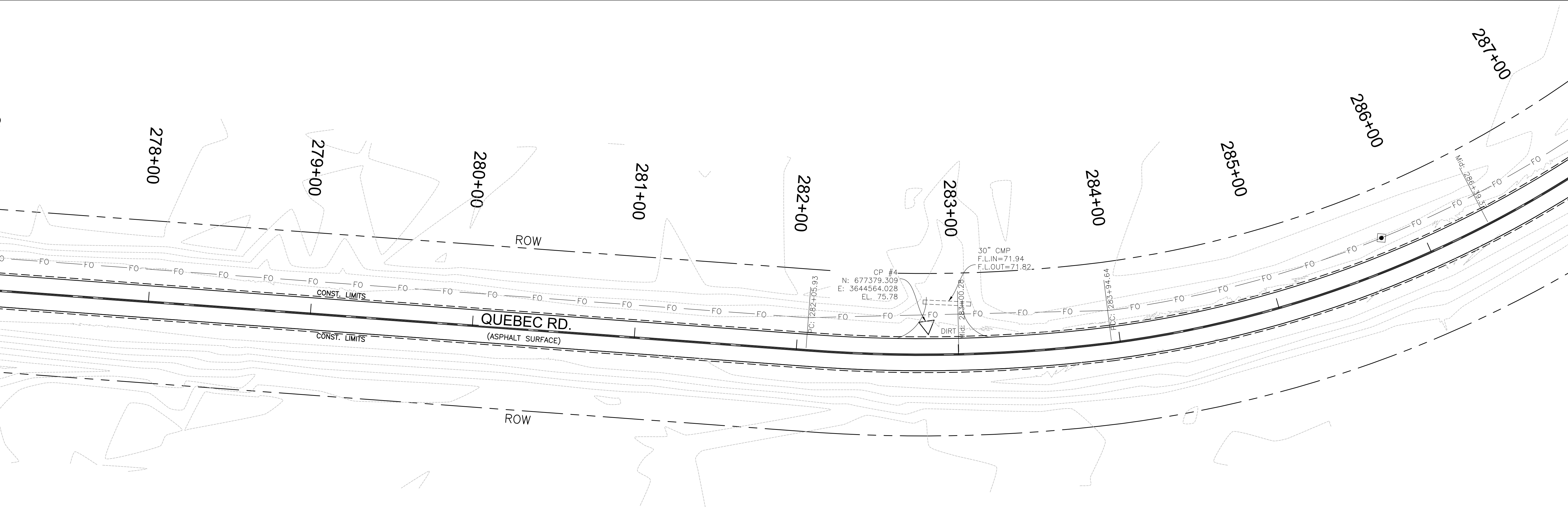


ROAD PLAN & PROFILE

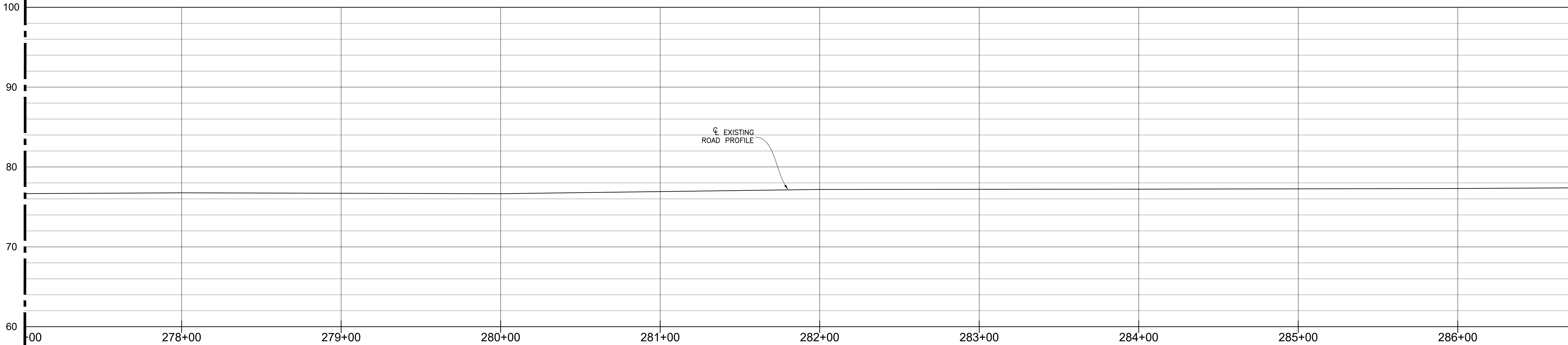
HORIZ. SCALE: 1" = 30'
VERT. SCALE: 1" = 5'

MATCH LINE STA. 277+00-SHEET 29

MATCH LINE STA. 287+00-SHEET 31



PLAN



PROFILE

ISSUE FOR BIDDING

CAUTION:
BURIED FIBER OPTIC
CABLE IN AREA.

- NOTES:
1. ANY MATERIALS REMOVED SHALL BE DELIVERED BY CONTRACTOR TO USFWS OR TO A FACILITY TO SUPPORT USFWS GOAL OF RECYCLING DEMOLISHED MATERIAL.
 2. ALL CULVERTS TO REMAIN UNLESS MARKED TO REPLACE OR REPAIR.
 3. ALL MATERIALS & CONSTRUCTION SHALL MEET USFWS STANDARDS AND REQUIREMENTS AND SHALL MEET LOUISIANA DEPARTMENT OF TRANSPORTATION (LADOTD) SPECIFICATIONS.

UTILITY STATEMENT:

THE UNDERGROUND UTILITIES SHOWN HAVE BEEN LOCATED FROM FIELD SURVEY INFORMATION AND EXISTING DRAWINGS. THE SURVEYOR MAKES NO GUARANTEE THAT THE UNDERGROUND UTILITIES SHOWN COMPRISE ALL SUCH UTILITIES IN THE AREA, EITHER IN SERVICE OR ABANDONED. THE SURVEYOR FURTHER DOES NOT WARRANT THAT THE UNDERGROUND UTILITIES SHOWN ARE IN EXACT LOCATION INDICATED ALTHOUGH HE DOES CERTIFY THAT THEY ARE LOCATED AS ACCURATELY AS POSSIBLE FROM INFORMATION AVAILABLE. THE SURVEYOR HAS NOT PHYSICALLY LOCATED THE UNDERGROUND UTILITIES.

THE LOCATION OF EXISTING UNDERGROUND UTILITIES ARE SHOWN ARE APPROX. THE CONTRACTOR SHALL DETERMINE THE EXACT LOCATION OF ALL EXIST. UNDERGROUND UTILITIES BEFORE COMMENCING WORK. THE CONTRACTOR WILL BE FULLY RESPONSIBLE FOR ANY AND ALL DAMAGES WHICH MIGHT OCCASIONED DUE TO HIS FAILURE TO EXACTLY LOCATE AND PRESERVE ANY AND ALL UNDERGROUND UTILITIES.

CALL LOUISIANA ONE CALL - JUST DIAL 811

LOUISIANA STATE LAW, SECTION R.S. 40:1740.15, REQUIRES EXCAVATORS AND DEMOLISHERS TO CALL 1-800-272-3020 OR 504-278-3700, A REGIONAL NOTIFICATION CENTER BY TELEPHONE 48 HOURS UP TO 120 HOURS IN ADVANCE OF ANY EXCAVATION OR DEMOLITION ACTIVITY. THE OWNERS/OPERATORS OF ANY UNDERGROUND FACILITY MUST THEN MARK THE AREA OR PROVIDE INFORMATION THAT WILL ENABLE AN EXCAVATOR OR DEMOLISHER TO DETERMINE THE LOCATION OF UNDERGROUND FACILITIES.

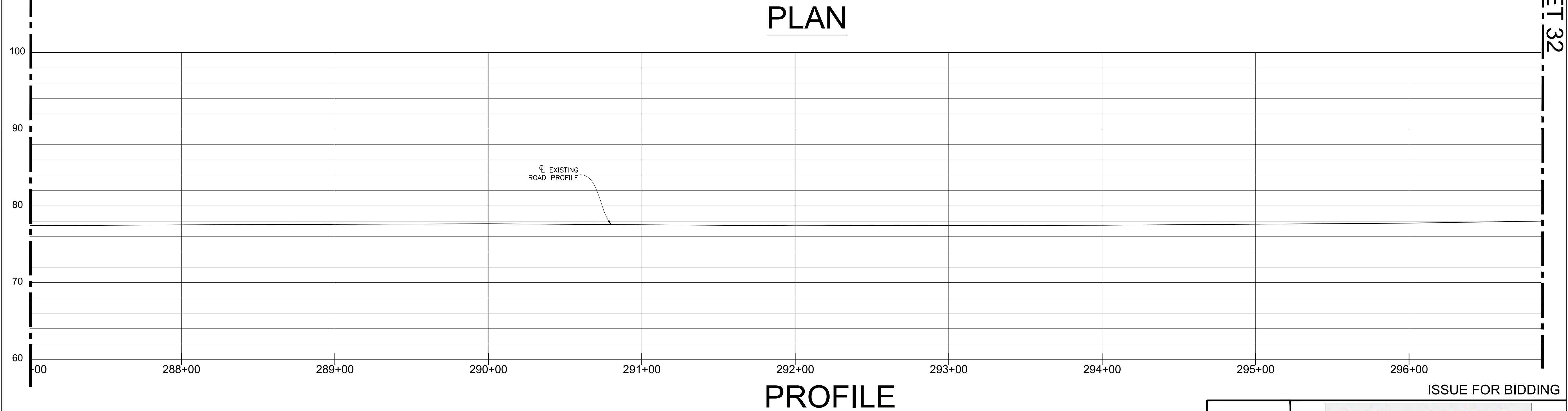
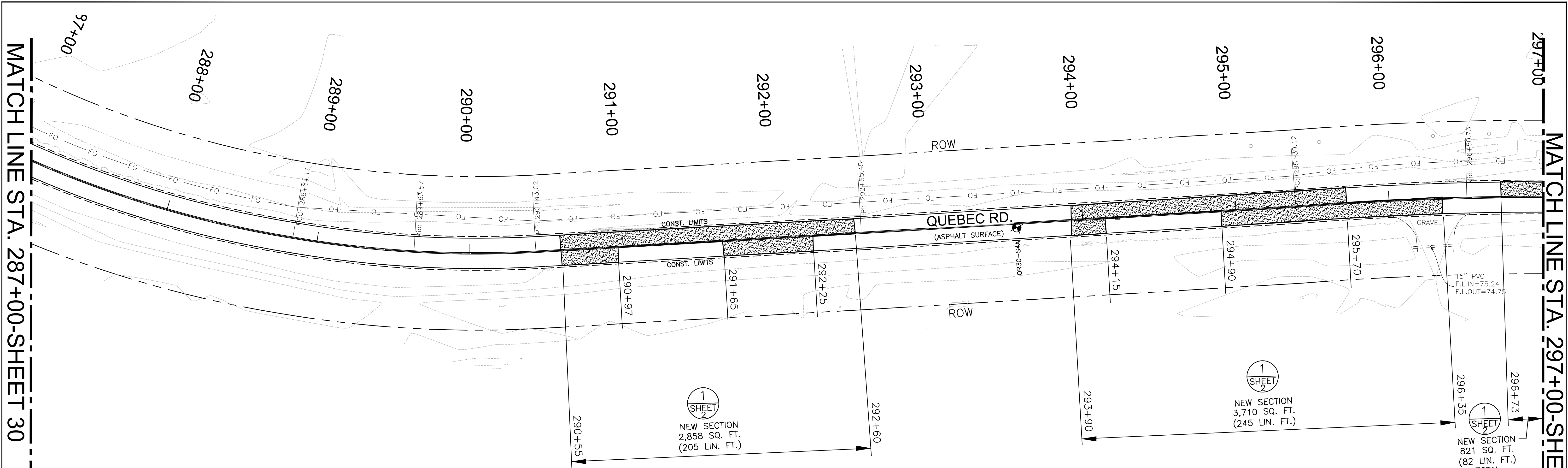
<div>Ballard SLA</div> <div>SDVOSB Joint Venture</div>		
DATE	REVISIONS	BY
CHK. BCLC	ROAD PLAN AND PROFILE	
DRAWN BCLC	STA. 277+00 TO STA. 287+00	
DATE	W. O. NUMBER	2023511131
		SHEET 30 OF 92



ROAD PLAN & PROFILE

30 15 0 30 60FT

HORIZ. SCALE: 1" = 30'
VERT. SCALE: 1" = 5'



CAUTION:
BURIED FIBER OPTIC
CABLE IN AREA.



ROAD PLAN & PROFILE

30 15 0 30 60 FT

HORIZ. SCALE: 1" = 30'
VERT. SCALE: 1" = 5'

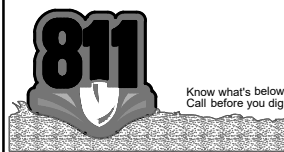
NOTES:

1. ANY MATERIALS REMOVED SHALL BE DELIVERED BY CONTRACTOR TO USFWS OR TO A FACILITY TO SUPPORT USFWS GOAL OF RECYCLING DEMOLISHED MATERIAL.
2. ALL CULVERTS TO REMAIN UNLESS MARKED TO REPLACE OR REPAIR.
3. ALL MATERIALS & CONSTRUCTION SHALL MEET USFWS STANDARDS AND REQUIREMENTS AND SHALL MEET LOUISIANA DEPARTMENT OF TRANSPORTATION (LADOTD) SPECIFICATIONS.


UTILITY STATEMENT:

THE UNDERGROUND UTILITIES SHOWN HAVE BEEN LOCATED FROM FIELD SURVEY INFORMATION AND EXISTING DRAWINGS. THE SURVEYOR MAKES NO GUARANTEE THAT THE UNDERGROUND UTILITIES SHOWN COMPRISE ALL SUCH UTILITIES IN THE AREA, EITHER IN SERVICE OR ABANDONED. THE SURVEYOR FURTHER DOES NOT WARRANT THAT THE UNDERGROUND UTILITIES SHOWN ARE IN EXACT LOCATION INDICATED ALTHOUGH HE DOES CERTIFY THAT THEY ARE LOCATED AS ACCURATELY AS POSSIBLE FROM INFORMATION AVAILABLE. THE SURVEYOR HAS NOT PHYSICALLY LOCATED THE UNDERGROUND UTILITIES.

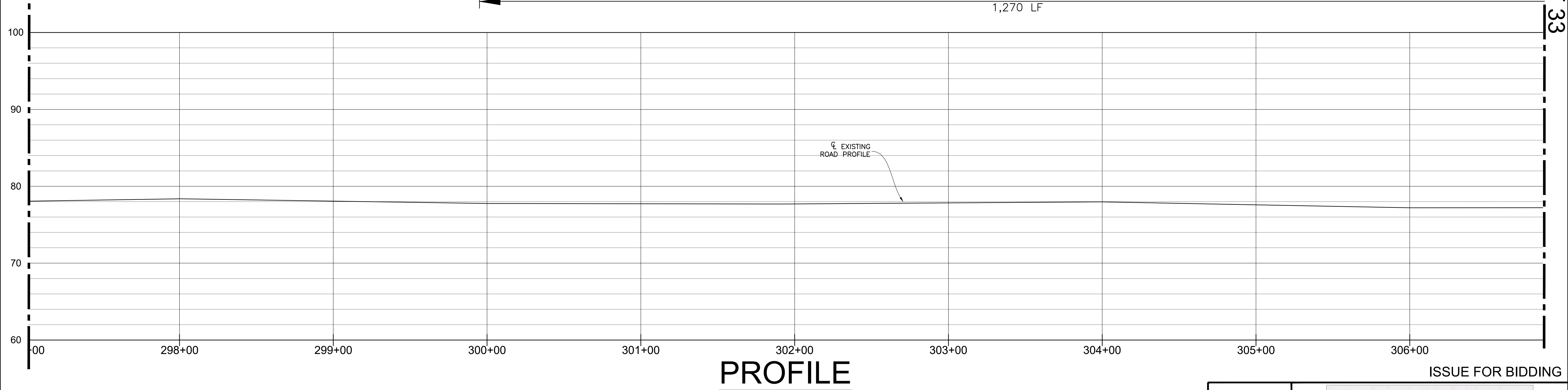
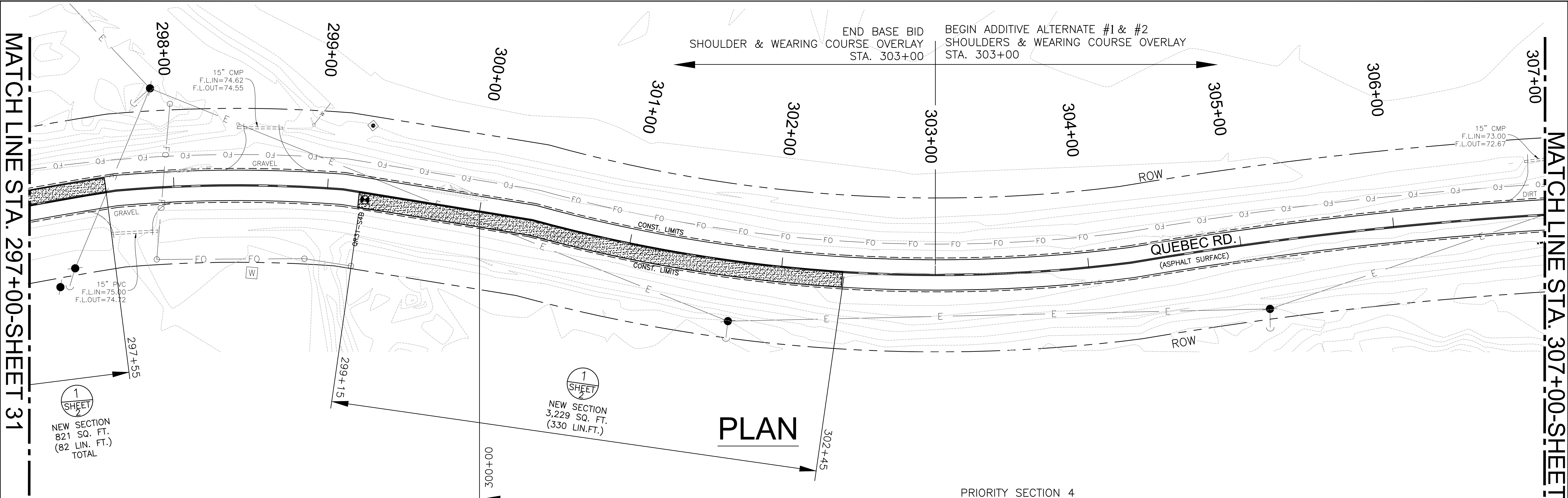
THE LOCATION OF EXISTING UNDERGROUND UTILITIES ARE SHOWN ARE APPROX. THE CONTRACTOR SHALL DETERMINE THE EXACT LOCATION OF ALL EXIST. UNDERGROUND UTILITIES BEFORE COMMENCING WORK. THE CONTRACTOR WILL BE FULLY RESPONSIBLE FOR ANY AND ALL DAMAGES WHICH MIGHT OCCASIONED DUE TO HIS FAILURE TO EXACTLY LOCATE AND PRESERVE ANY AND ALL UNDERGROUND UTILITIES.



CALL LOUISIANA ONE CALL - JUST DIAL 811
LOUISIANA STATE LAW, SECTION R.S. 40:1740.15, REQUIRES EXCAVATORS AND DEMOLISHERS TO CALL 1-800-272-3020 OR 504-278-3700, A REGIONAL NOTIFICATION CENTER BY TELEPHONE 48 HOURS UP TO 120 HOURS IN ADVANCE OF ANY EXCAVATION OR DEMOLITION ACTIVITY. THE OWNERS/OPERATORS OF ANY UNDERGROUND FACILITY MUST THEN MARK THE AREA OR PROVIDE INFORMATION THAT WILL ENABLE AN EXCAVATOR OR DEMOLISHER TO DETERMINE THE LOCATION OF UNDERGROUND FACILITIES.



Ballard SLA SDVOSB Joint Venture		
DATE	REVISIONS	BY
CHK. BCLC DRAWN BCLC	ROAD PLAN AND PROFILE STA. 287+00 TO STA. 297+00	
DATE	W. O. NUMBER	2023511131



CAUTION:
BURIED FIBER OPTIC
CABLE IN AREA.



ROAD PLAN & PROFILE

30 15 0 30 60FT

HORIZ. SCALE: 1" = 30'
VERT. SCALE: 1" = 5'

NOTES:

1. ANY MATERIALS REMOVED SHALL BE DELIVERED BY CONTRACTOR TO USFWS OR TO A FACILITY TO SUPPORT USFWS GOAL OF RECYCLING DEMOLISHED MATERIAL.
2. ALL CULVERTS TO REMAIN UNLESS MARKED TO REPLACE OR REPAIR.
3. ALL MATERIALS & CONSTRUCTION SHALL MEET USFWS STANDARDS AND REQUIREMENTS AND SHALL MEET LOUISIANA DEPARTMENT OF TRANSPORTATION (LADOTD) SPECIFICATIONS.

UTILITY STATEMENT:

THE UNDERGROUND UTILITIES SHOWN HAVE BEEN LOCATED FROM FIELD SURVEY INFORMATION AND EXISTING DRAWINGS. THE SURVEYOR MAKES NO GUARANTEE THAT THE UNDERGROUND UTILITIES SHOWN COMPRISE ALL SUCH UTILITIES IN THE AREA, EITHER IN SERVICE OR ABANDONED. THE SURVEYOR FURTHER DOES NOT WARRANT THAT THE UNDERGROUND UTILITIES SHOWN ARE IN EXACT LOCATION INDICATED ALTHOUGH HE DOES CERTIFY THAT THEY ARE LOCATED AS ACCURATELY AS POSSIBLE FROM INFORMATION AVAILABLE. THE SURVEYOR HAS NOT PHYSICALLY LOCATED THE UNDERGROUND UTILITIES.

THE LOCATION OF EXISTING UNDERGROUND UTILITIES ARE SHOWN ARE APPROX. BEFORE COMMENCING WORK, THE CONTRACTOR WILL BE FULLY RESPONSIBLE FOR ANY AND ALL DAMAGES WHICH MIGHT OCCASIONED DUE TO HIS FAILURE TO EXACTLY LOCATE AND PRESERVE ANY AND ALL UNDERGROUND UTILITIES.

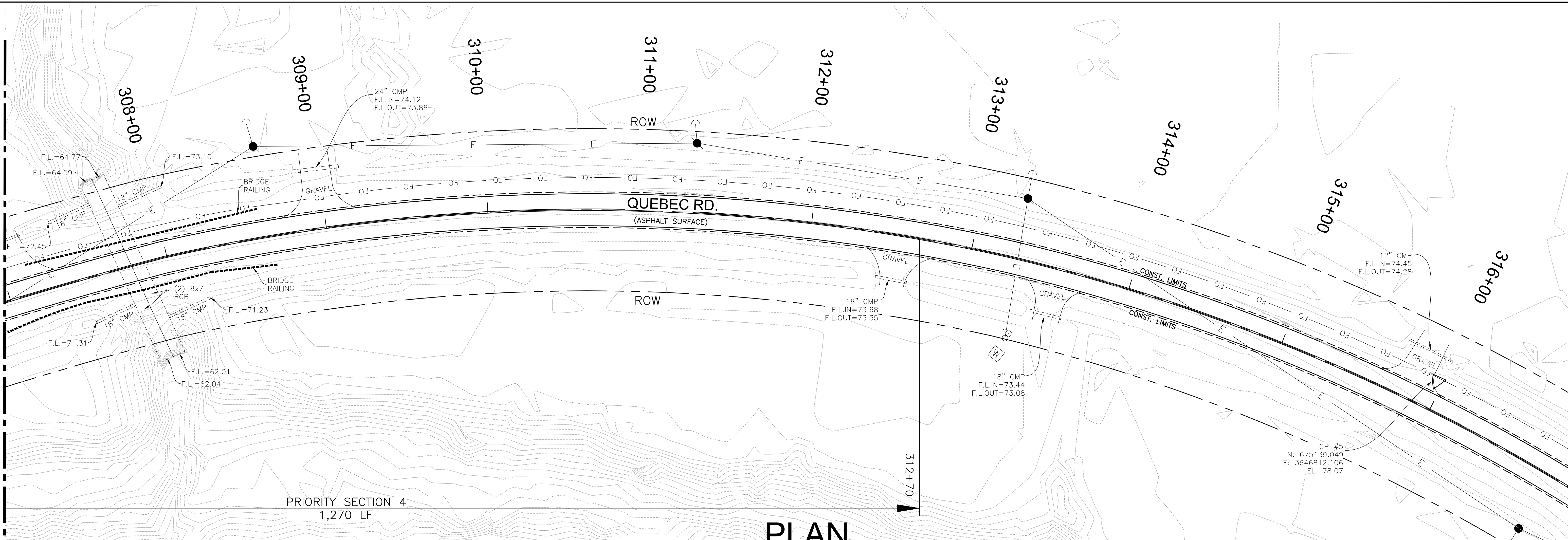
CALL LOUISIANA ONE CALL - JUST DIAL 811

LOUISIANA STATE LAW, SECTION R.S. 40:1740.15, REQUIRES EXCAVATORS AND DEMOLISHERS TO CALL 1-800-272-3020 OR 504-278-3700, A REGIONAL NOTIFICATION CENTER BY TELEPHONE 48 HOURS UP TO 120 HOURS IN ADVANCE OF ANY EXCAVATION OR DEMOLITION ACTIVITY. THE OWNERS/OPERATORS OF ANY UNDERGROUND FACILITY MUST THEN MARK THE AREA OR PROVIDE INFORMATION THAT WILL ENABLE AN EXCAVATOR OR DEMOLISHER TO DETERMINE THE LOCATION OF UNDERGROUND FACILITIES.

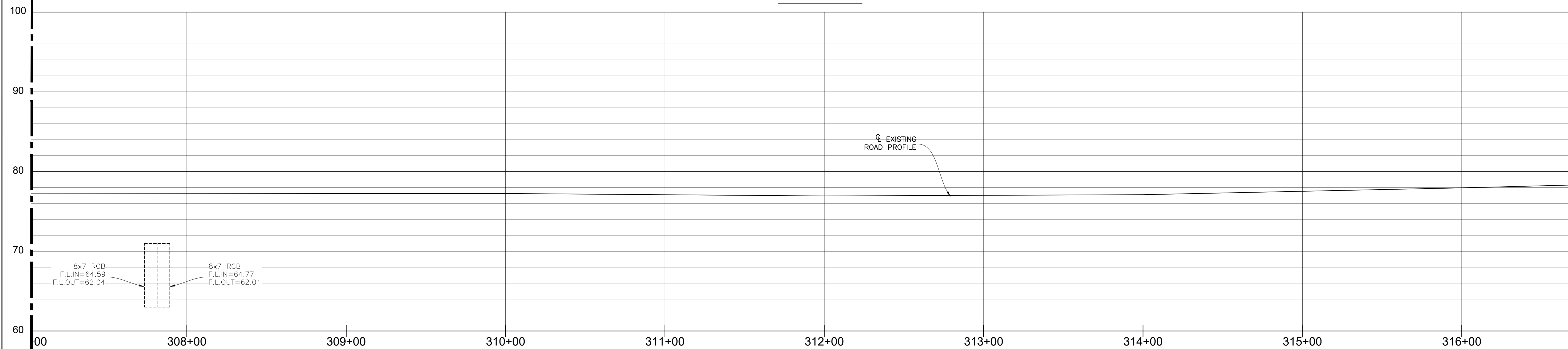
DATE	REVISIONS
CHK. BCLC	BY
DRAWN BCLC	
ROAD PLAN AND PROFILE STA. 297+00 TO STA. 307+00	
DATE	W. O. NUMBER
03/21/25	2023511131
SHEET 32 OF 92	

MATCH LINE STA. 307+00-SHEET 32

MATCH LINE STA. 317+00-SHEET 34



PLAN



PROFILE

ISSUE FOR BIDDING

CAUTION:
BURIED FIBER OPTIC
CABLE IN AREA.

- NOTES:
1. ANY MATERIALS REMOVED SHALL BE DELIVERED BY CONTRACTOR TO USFWS OR TO A FACILITY TO SUPPORT USFWS GOAL OF RECYCLING DEMOLISHED MATERIAL.
 2. ALL CULVERTS TO REMAIN UNLESS MARKED TO REPLACE OR REPAIR.
 3. ALL MATERIALS & CONSTRUCTION SHALL MEET USFWS STANDARDS AND REQUIREMENTS AND SHALL MEET LOUISIANA DEPARTMENT OF TRANSPORTATION (LADOTD) SPECIFICATIONS.


UTILITY STATEMENT:

THE UNDERGROUND UTILITIES SHOWN HAVE BEEN LOCATED FROM FIELD SURVEY INFORMATION AND EXISTING DRAWINGS. THE SURVEYOR MAKES NO GUARANTEE THAT THE UNDERGROUND UTILITIES SHOWN COMPRISE ALL SUCH UTILITIES IN THE AREA, EITHER IN SERVICE OR ABANDONED. THE SURVEYOR FURTHER DOES NOT WARRANT THAT THE UNDERGROUND UTILITIES SHOWN ARE IN EXACT LOCATION INDICATED ALTHOUGH HE DOES CERTIFY THAT THEY ARE LOCATED AS ACCURATELY AS POSSIBLE FROM INFORMATION AVAILABLE. THE SURVEYOR HAS NOT PHYSICALLY LOCATED THE UNDERGROUND UTILITIES.

THE LOCATION OF EXISTING UNDERGROUND UTILITIES ARE SHOWN ARE APPROX. THE CONTRACTOR SHALL DETERMINE THE EXACT LOCATION OF ALL EXIST. THE CONTRACTOR SHALL BE FULLY RESPONSIBLE FOR ANY AND ALL DAMAGES WHICH MIGHT OCCASIONED DUE TO HIS FAILURE TO EXACTLY LOCATE AND PRESERVE ANY AND ALL UNDERGROUND UTILITIES.

CALL LOUISIANA ONE CALL - JUST DIAL 811

LOUISIANA STATE LAW, SECTION R.S. 40:1740.15, REQUIRES EXCAVATORS AND DEMOLISHERS TO CALL 1-800-272-3020 OR 504-278-3700, A REGIONAL NOTIFICATION CENTER BY TELEPHONE 48 HOURS UP TO 120 HOURS IN ADVANCE OF ANY EXCAVATION OR DEMOLITION ACTIVITY. THE OWNERS/OPERATORS OF ANY UNDERGROUND FACILITY MUST THEN MARK THE AREA OR PROVIDE INFORMATION THAT WILL ENABLE AN EXCAVATOR OR DEMOLISHER TO DETERMINE THE LOCATION OF UNDERGROUND FACILITIES.



Ballard SLA SDVOSB Joint Venture		
DATE	REVISIONS	BY
CHK. BCLC DRAWN BCLC	ROAD PLAN AND PROFILE STA. 307+00 TO STA. 317+00	
DATE	W. O. NUMBER	
	2023511131	
		SHEET 33 OF 92

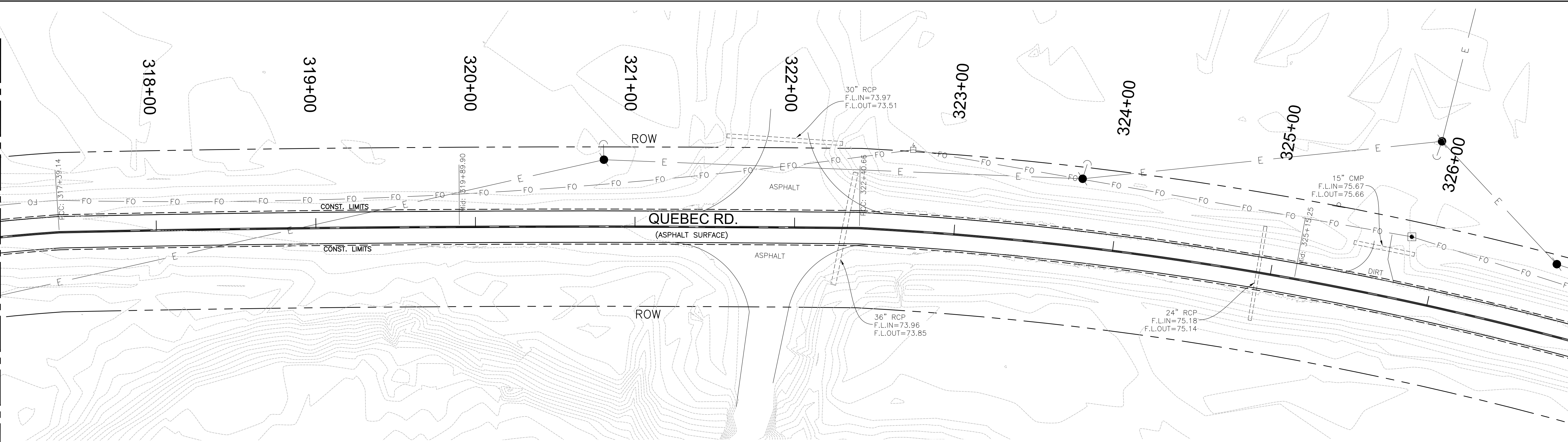


ROAD PLAN & PROFILE

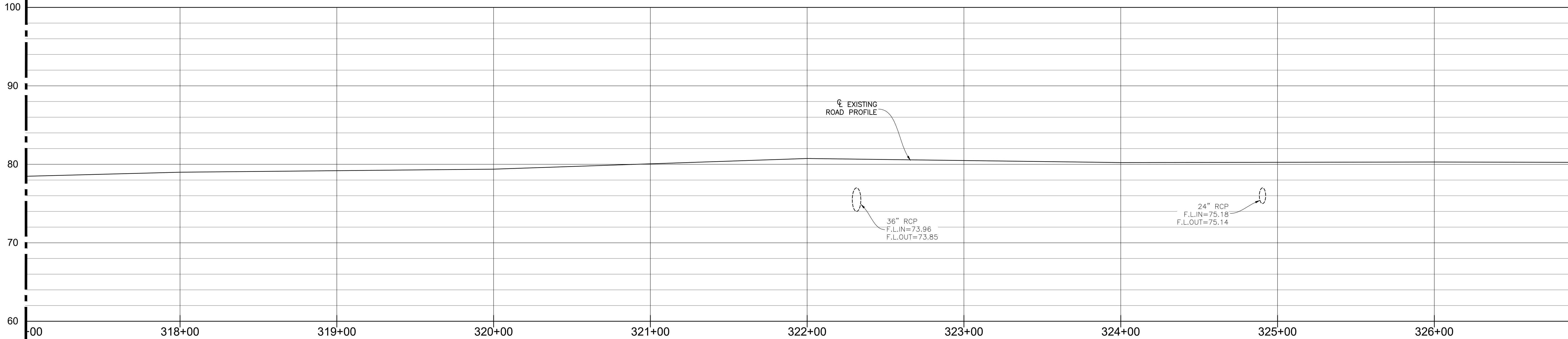
30 15 0 30 60FT
HORIZ. SCALE: 1" = 30'
VERT. SCALE: 1" = 5'

MATCH LINE STA. 317+00-SHEET 33

MATCH LINE STA. 327+00-SHEET 35



PLAN



PROFILE

ISSUE FOR BIDDING

CAUTION:
BURIED FIBER OPTIC
CABLE IN AREA.

- NOTES:
1. ANY MATERIALS REMOVED SHALL BE DELIVERED BY CONTRACTOR TO USFWS OR TO A FACILITY TO SUPPORT USFWS GOAL OF RECYCLING DEMOLISHED MATERIAL.
 2. ALL CULVERTS TO REMAIN UNLESS MARKED TO REPLACE OR REPAIR.
 3. ALL MATERIALS & CONSTRUCTION SHALL MEET USFWS STANDARDS AND REQUIREMENTS AND SHALL MEET LOUISIANA DEPARTMENT OF TRANSPORTATION (LADOTD) SPECIFICATIONS.


UTILITY STATEMENT:

THE UNDERGROUND UTILITIES SHOWN HAVE BEEN LOCATED FROM FIELD SURVEY INFORMATION AND EXISTING DRAWINGS. THE SURVEYOR MAKES NO GUARANTEE THAT THE UNDERGROUND UTILITIES SHOWN COMPRISE ALL SUCH UTILITIES IN THE AREA, EITHER IN SERVICE OR ABANDONED. THE SURVEYOR FURTHER DOES NOT WARRANT THAT THE UNDERGROUND UTILITIES SHOWN ARE IN EXACT LOCATION INDICATED ALTHOUGH HE DOES CERTIFY THAT THEY ARE LOCATED AS ACCURATELY AS POSSIBLE FROM INFORMATION AVAILABLE. THE SURVEYOR HAS NOT PHYSICALLY LOCATED THE UNDERGROUND UTILITIES.

THE LOCATION OF EXISTING UNDERGROUND UTILITIES ARE SHOWN ARE APPROX. THE CONTRACTOR SHALL DETERMINE THE EXACT LOCATION OF ALL EXIST. UNDERGROUND UTILITIES BEFORE COMMENCING WORK. THE CONTRACTOR WILL BE FULLY RESPONSIBLE FOR ANY AND ALL DAMAGES WHICH MIGHT OCCASIONED DUE TO HIS FAILURE TO EXACTLY LOCATE AND PRESERVE ANY AND ALL UNDERGROUND UTILITIES.

CALL LOUISIANA ONE CALL - JUST DIAL 811

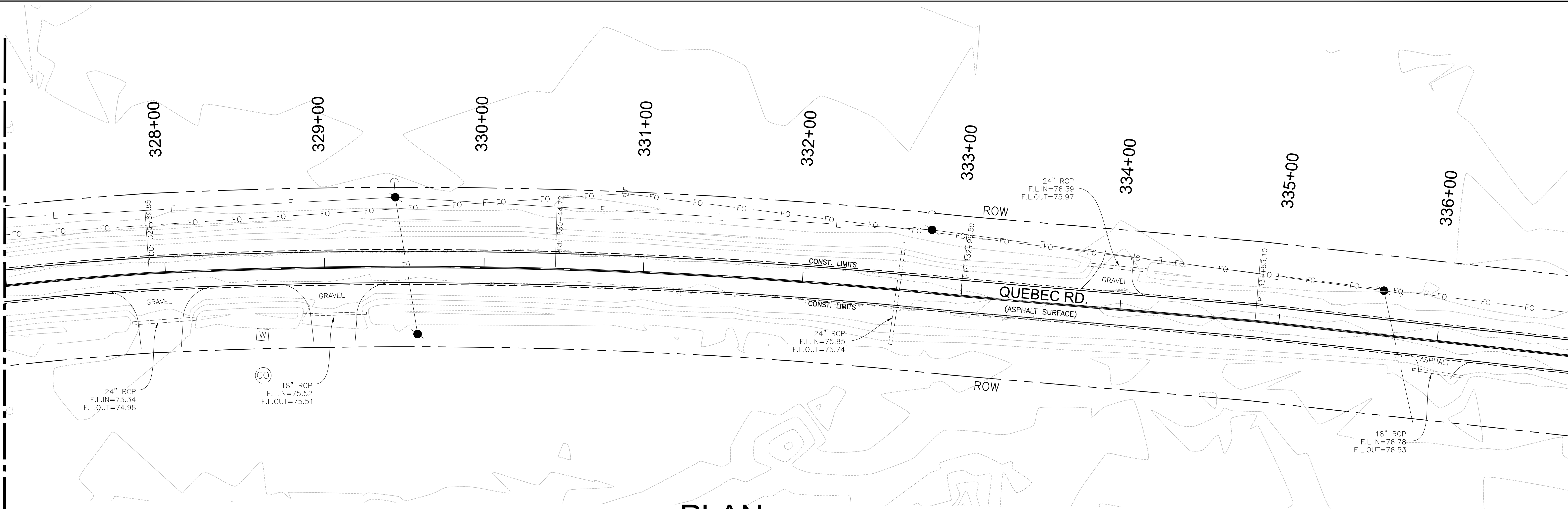
LOUISIANA STATE LAW, SECTION R.S.40:1740.15, REQUIRES EXCAVATORS AND DEMOLISHERS TO CALL 1-800-272-3020 OR 504-278-3700, A REGIONAL NOTIFICATION CENTER BY TELEPHONE 48 HOURS UP TO 120 HOURS IN ADVANCE OF ANY EXCAVATION OR DEMOLITION ACTIVITY. THE OWNERS/ OPERATORS OF ANY UNDERGROUND FACILITY MUST THEN MARK THE AREA OR PROVIDE INFORMATION THAT WILL ENABLE AN EXCAVATOR OR DEMOLISHER TO DETERMINE THE LOCATION OF UNDERGROUND FACILITIES.



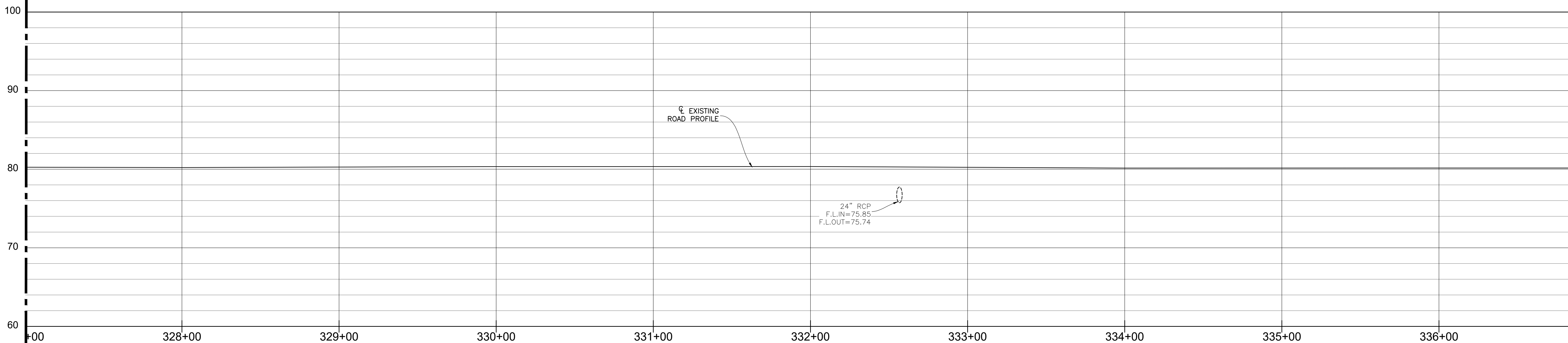
Ballard SLA SDVOSB Joint Venture		
DATE	REVISIONS	BY
CHK. BCLC DRAWN BCLC	ROAD PLAN AND PROFILE STA. 317+00 TO STA. 327+00	
DATE	W.O. NUMBER	2023511131

MATCH LINE STA. 327+00-SHEET 34

MATCH LINE STA. 337+00-SHEET 36



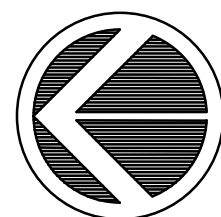
PLAN



PROFILE

ISSUE FOR BIDDING

CAUTION:
BURIED FIBER OPTIC
CABLE IN AREA.



ROAD PLAN & PROFILE

30 15 0 30 60FT

HORIZ. SCALE: 1" = 30'
VERT. SCALE: 1" = 5'

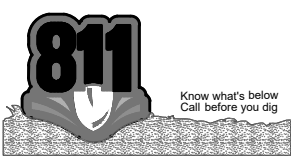
NOTES:

1. ANY MATERIALS REMOVED SHALL BE DELIVERED BY CONTRACTOR TO USFWS OR TO A FACILITY TO SUPPORT USFWS GOAL OF RECYCLING DEMOLISHED MATERIAL.
2. ALL CULVERTS TO REMAIN UNLESS MARKED TO REPLACE OR REPAIR.
3. ALL MATERIALS & CONSTRUCTION SHALL MEET USFWS STANDARDS AND REQUIREMENTS AND SHALL MEET LOUISIANA DEPARTMENT OF TRANSPORTATION (LADOTD) SPECIFICATIONS.


UTILITY STATEMENT:

THE UNDERGROUND UTILITIES SHOWN HAVE BEEN LOCATED FROM FIELD SURVEY INFORMATION AND EXISTING DRAWINGS. THE SURVEYOR MAKES NO GUARANTEE THAT THE UNDERGROUND UTILITIES SHOWN COMPRISE ALL SUCH UTILITIES IN THE AREA, EITHER IN SERVICE OR ABANDONED. THE SURVEYOR FURTHER DOES NOT WARRANT THAT THE UNDERGROUND UTILITIES SHOWN ARE IN EXACT LOCATION INDICATED ALTHOUGH HE DOES CERTIFY THAT THEY ARE LOCATED AS ACCURATELY AS POSSIBLE FROM INFORMATION AVAILABLE. THE SURVEYOR HAS NOT PHYSICALLY LOCATED THE UNDERGROUND UTILITIES.

THE LOCATION OF EXISTING UNDERGROUND UTILITIES ARE SHOWN ARE APPROX. THE CONTRACTOR SHALL DETERMINE THE EXACT LOCATION OF ALL EXIST. UNDERGROUND UTILITIES BEFORE COMMENCING WORK. THE CONTRACTOR WILL BE FULLY RESPONSIBLE FOR ANY AND ALL DAMAGES WHICH MIGHT OCCASIONED DUE TO HIS FAILURE TO EXACTLY LOCATE AND PRESERVE ANY AND ALL UNDERGROUND UTILITIES.



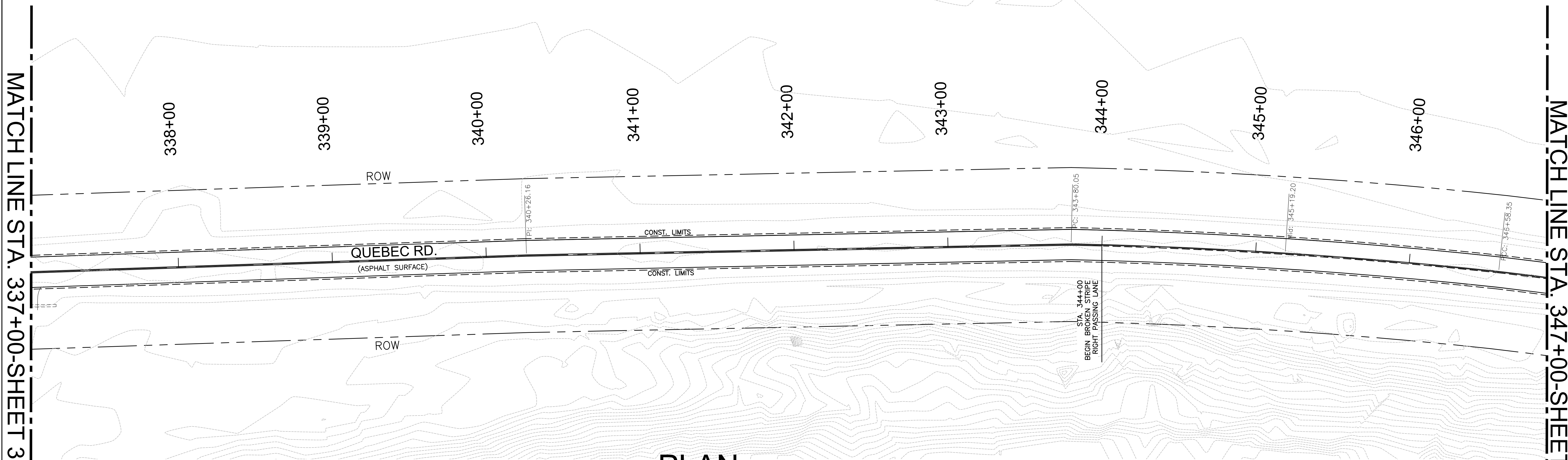
CALL LOUISIANA ONE CALL - JUST DIAL 811
LOUISIANA STATE LAW, SECTION R.S. 40:1740.15, REQUIRES EXCAVATORS AND DEMOLISHERS TO CALL 1-800-272-3020 OR 504-278-3700, A REGIONAL NOTIFICATION CENTER BY TELEPHONE 48 HOURS UP TO 120 HOURS IN ADVANCE OF ANY EXCAVATION OR DEMOLITION ACTIVITY. THE OWNERS/OPERATORS OF ANY UNDERGROUND FACILITY MUST THEN MARK THE AREA OR PROVIDE INFORMATION THAT WILL ENABLE AN EXCAVATOR OR DEMOLISHER TO DETERMINE THE LOCATION OF UNDERGROUND FACILITIES.



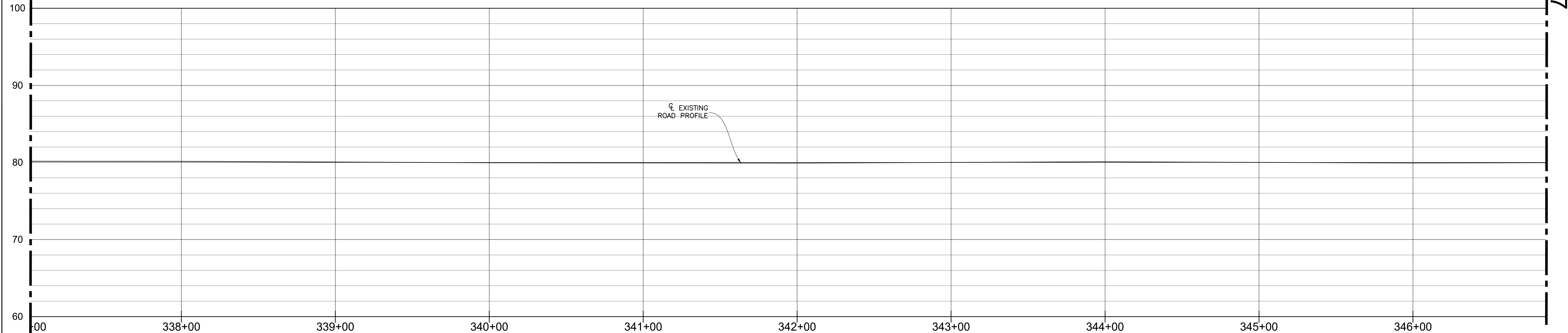
Ballard SLA SDVOSB Joint Venture		
DATE	REVISIONS	BY
CHK. BCLC	ROAD PLAN AND PROFILE	
DRAWN BCLC	STA. 327+00 TO STA. 337+00	
DATE	W. O. NUMBER	2023511131
		SHEET 35 OF 92

MATCH LINE STA. 337+00-SHEET 35

MATCH LINE STA. 347+00-SHEET 37




PLAN



PROFILE

ISSUE FOR BIDDING

CAUTION:
BURIED FIBER OPTIC
CABLE IN AREA.



ROAD PLAN & PROFILE

30 15 0 30 60FT

HORIZ. SCALE: 1" = 30'
VERT. SCALE: 1" = 5'

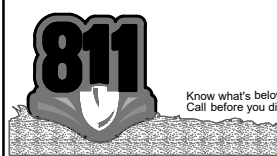
NOTES:

1. ANY MATERIALS REMOVED SHALL BE DELIVERED BY CONTRACTOR TO USFWS OR TO A FACILITY TO SUPPORT USFWS GOAL OF RECYCLING DEMOLISHED MATERIAL.
2. ALL CULVERTS TO REMAIN UNLESS MARKED TO REPLACE OR REPAIR.
3. ALL MATERIALS & CONSTRUCTION SHALL MEET USFWS STANDARDS AND REQUIREMENTS AND SHALL MEET LOUISIANA DEPARTMENT OF TRANSPORTATION (LADOTD) SPECIFICATIONS.


UTILITY STATEMENT:

THE UNDERGROUND UTILITIES SHOWN HAVE BEEN LOCATED FROM FIELD SURVEY INFORMATION AND EXISTING DRAWINGS. THE SURVEYOR MAKES NO GUARANTEE THAT THE UNDERGROUND UTILITIES SHOWN COMPRISE ALL SUCH UTILITIES IN THE AREA, EITHER IN SERVICE OR ABANDONED. THE SURVEYOR FURTHER DOES NOT WARRANT THAT THE UNDERGROUND UTILITIES SHOWN ARE IN EXACT LOCATION INDICATED ALTHOUGH HE DOES CERTIFY THAT THEY ARE LOCATED AS ACCURATELY AS POSSIBLE FROM INFORMATION AVAILABLE. THE SURVEYOR HAS NOT PHYSICALLY LOCATED THE UNDERGROUND UTILITIES.

THE LOCATION OF EXISTING UNDERGROUND UTILITIES ARE SHOWN ARE APPROX. BEFORE COMMENCING WORK, THE CONTRACTOR WILL BE FULLY RESPONSIBLE FOR ANY AND ALL DAMAGES WHICH MIGHT OCCASIONED DUE TO HIS FAILURE TO EXACTLY LOCATE AND PRESERVE ANY AND ALL UNDERGROUND UTILITIES.



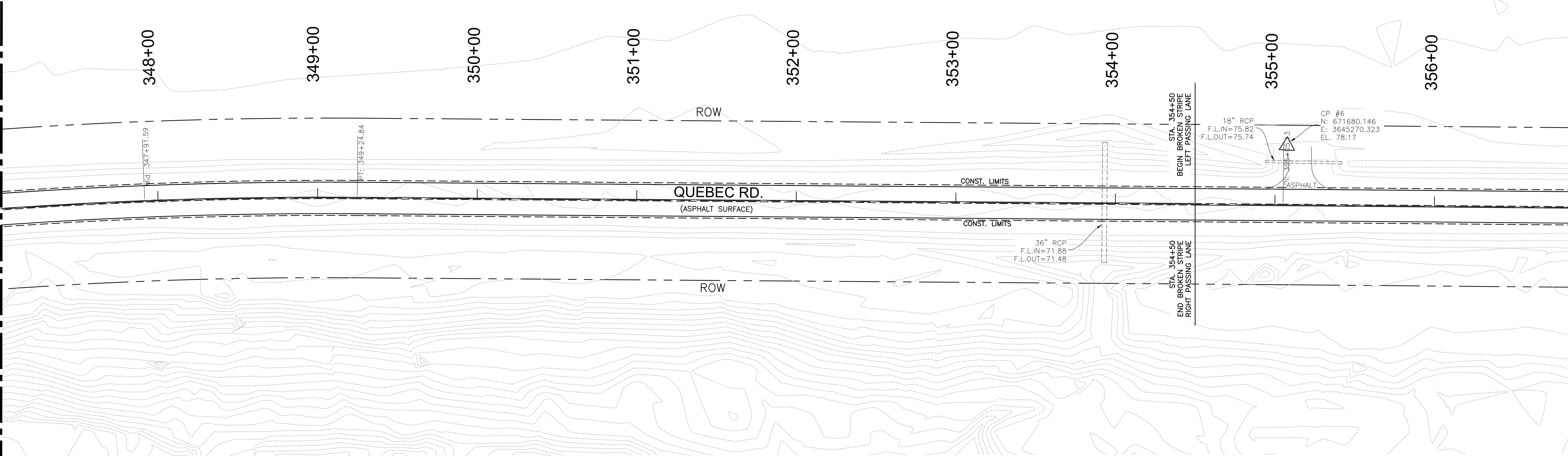
CALL LOUISIANA ONE CALL - JUST DIAL 811
LOUISIANA STATE LAW, SECTION R.S. 40:1740.15, REQUIRES EXCAVATORS AND DEMOLISHERS TO CALL 1-800-272-3020 OR 504-278-3700, A REGIONAL NOTIFICATION CENTER BY TELEPHONE 48 HOURS UP TO 120 HOURS IN ADVANCE OF ANY EXCAVATION OR DEMOLITION ACTIVITY. THE OWNERS/OPERATORS OF ANY UNDERGROUND FACILITY MUST THEN MARK THE AREA OR PROVIDE INFORMATION THAT WILL ENABLE AN EXCAVATOR OR DEMOLISHER TO DETERMINE THE LOCATION OF UNDERGROUND FACILITIES.



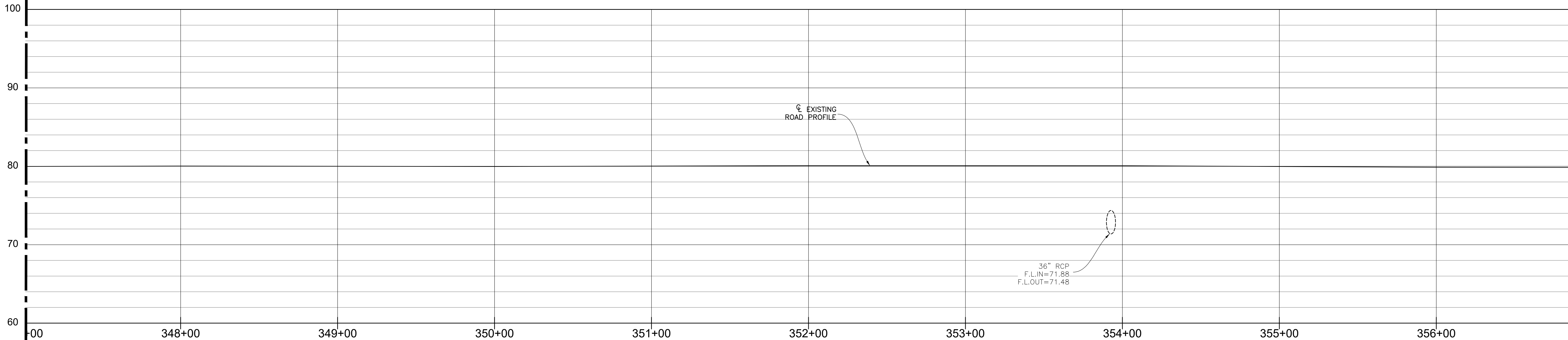
Ballard SLA SDVOSB Joint Venture		
DATE	REVISIONS	BY
CHK. BCLC DRAWN BCLC	ROAD PLAN AND PROFILE STA. 337+00 TO STA. 347+00	
DATE	W. O. NUMBER	2023511131

MATCH LINE STA. 347+00-SHEET 36

MATCH LINE STA. 357+00-SHEET 38



PLAN



PROFILE

ISSUE FOR BIDDING

CAUTION:
BURIED FIBER OPTIC
CABLE IN AREA.

NOTES:

1. ANY MATERIALS REMOVED SHALL BE DELIVERED BY CONTRACTOR TO USFWS OR TO A FACILITY TO SUPPORT USFWS GOAL OF RECYCLING DEMOLISHED MATERIAL.
2. ALL CULVERTS TO REMAIN UNLESS MARKED TO REPLACE OR REPAIR.
3. ALL MATERIALS & CONSTRUCTION SHALL MEET USFWS STANDARDS AND REQUIREMENTS AND SHALL MEET LOUISIANA DEPARTMENT OF TRANSPORTATION (LADOTD) SPECIFICATIONS.


UTILITY STATEMENT:

THE UNDERGROUND UTILITIES SHOWN HAVE BEEN LOCATED FROM FIELD SURVEY INFORMATION AND EXISTING DRAWINGS. THE SURVEYOR MAKES NO GUARANTEE THAT THE UNDERGROUND UTILITIES SHOWN COMPRISE ALL SUCH UTILITIES IN THE AREA, EITHER IN SERVICE OR ABANDONED. THE SURVEYOR FURTHER DOES NOT WARRANT THAT THE UNDERGROUND UTILITIES SHOWN ARE IN EXACT LOCATION INDICATED ALTHOUGH HE DOES CERTIFY THAT THEY ARE LOCATED AS ACCURATELY AS POSSIBLE FROM INFORMATION AVAILABLE. THE SURVEYOR HAS NOT PHYSICALLY LOCATED THE UNDERGROUND UTILITIES.

THE LOCATION OF EXISTING UNDERGROUND UTILITIES ARE SHOWN ARE APPROX. THE CONTRACTOR SHALL DETERMINE THE EXACT LOCATION OF ALL EXIST. UNDERGROUND UTILITIES BEFORE COMMENCING WORK. THE CONTRACTOR WILL BE FULLY RESPONSIBLE FOR ANY AND ALL DAMAGES WHICH MIGHT OCCASIONED DUE TO HIS FAILURE TO EXACTLY LOCATE AND PRESERVE ANY AND ALL UNDERGROUND UTILITIES.



CALL LOUISIANA ONE CALL - JUST DIAL 811
LOUISIANA STATE LAW, SECTION R.S. 40:1740.15, REQUIRES EXCAVATORS AND DEMOLISHERS TO CALL 1-800-272-3020 OR 504-278-3700, A REGIONAL NOTIFICATION CENTER BY TELEPHONE 48 HOURS UP TO 120 HOURS IN ADVANCE OF ANY EXCAVATION OR DEMOLITION ACTIVITY. THE OWNERS/OPERATORS OF ANY UNDERGROUND FACILITY MUST THEN MARK THE AREA OR PROVIDE INFORMATION THAT WILL ENABLE AN EXCAVATOR OR DEMOLISHER TO DETERMINE THE LOCATION OF UNDERGROUND FACILITIES.

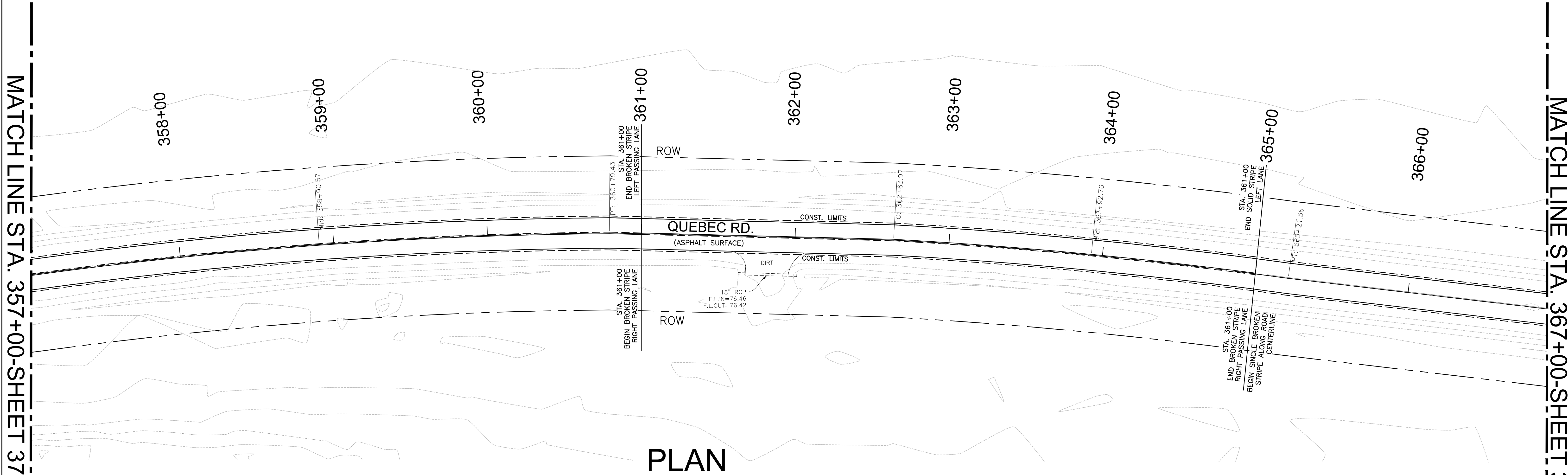


Ballard SLA SDVOSB Joint Venture		
DATE	REVISIONS	BY
CHK. BCLC DRAWN BCLC	ROAD PLAN AND PROFILE STA. 347+00 TO STA. 357+00	
DATE	W. O. NUMBER	2023511131

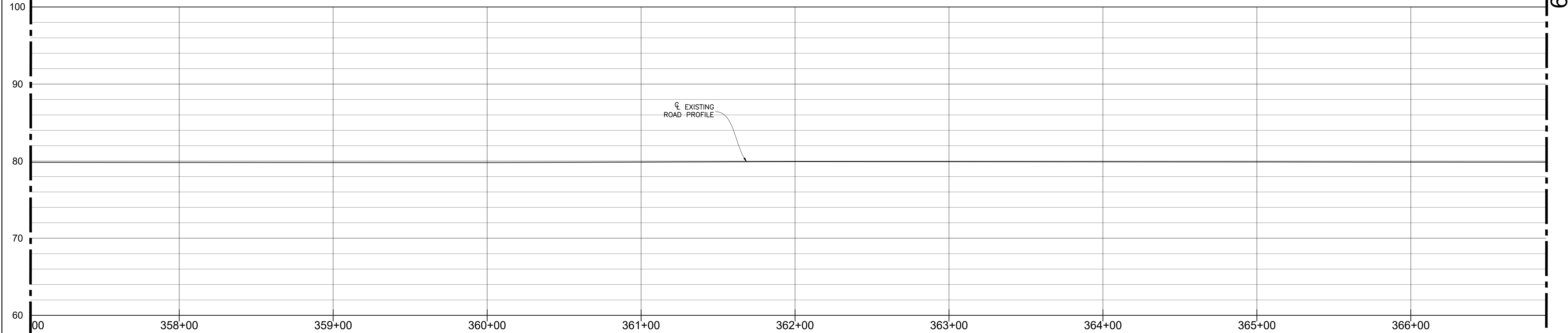
SHEET 37 OF 92

MATCH LINE STA. 357+00-SHEET 37

MATCH LINE STA. 367+00-SHEET 39



PLAN



PROFILE

ISSUE FOR BIDDING

CAUTION:
BURIED FIBER OPTIC
CABLE IN AREA.

- NOTES:
1. ANY MATERIALS REMOVED SHALL BE DELIVERED BY CONTRACTOR TO USFWS OR TO A FACILITY TO SUPPORT USFWS GOAL OF RECYCLING DEMOLISHED MATERIAL.
 2. ALL CULVERTS TO REMAIN UNLESS MARKED TO REPLACE OR REPAIR.
 3. ALL MATERIALS & CONSTRUCTION SHALL MEET USFWS STANDARDS AND REQUIREMENTS AND SHALL MEET LOUISIANA DEPARTMENT OF TRANSPORTATION (LADOTD) SPECIFICATIONS.

UTILITY STATEMENT:

THE UNDERGROUND UTILITIES SHOWN HAVE BEEN LOCATED FROM FIELD SURVEY INFORMATION AND EXISTING DRAWINGS. THE SURVEYOR MAKES NO GUARANTEE THAT THE UNDERGROUND UTILITIES SHOWN COMPRISE ALL SUCH UTILITIES IN THE AREA, EITHER IN SERVICE OR ABANDONED. THE SURVEYOR FURTHER DOES NOT WARRANT THAT THE UNDERGROUND UTILITIES SHOWN ARE IN EXACT LOCATION INDICATED ALTHOUGH HE DOES CERTIFY THAT THEY ARE LOCATED AS ACCURATELY AS POSSIBLE FROM INFORMATION AVAILABLE. THE SURVEYOR HAS NOT PHYSICALLY LOCATED THE UNDERGROUND UTILITIES.

THE LOCATION OF EXISTING UNDERGROUND UTILITIES ARE SHOWN ARE APPROX. THE CONTRACTOR SHALL DETERMINE THE EXACT LOCATION OF ALL EXIST. UNDERGROUND UTILITIES BEFORE COMMENCING WORK. THE CONTRACTOR WILL BE FULLY RESPONSIBLE FOR ANY AND ALL DAMAGES WHICH MIGHT OCCASIONED DUE TO HIS FAILURE TO EXACTLY LOCATE AND PRESERVE ANY AND ALL UNDERGROUND UTILITIES.

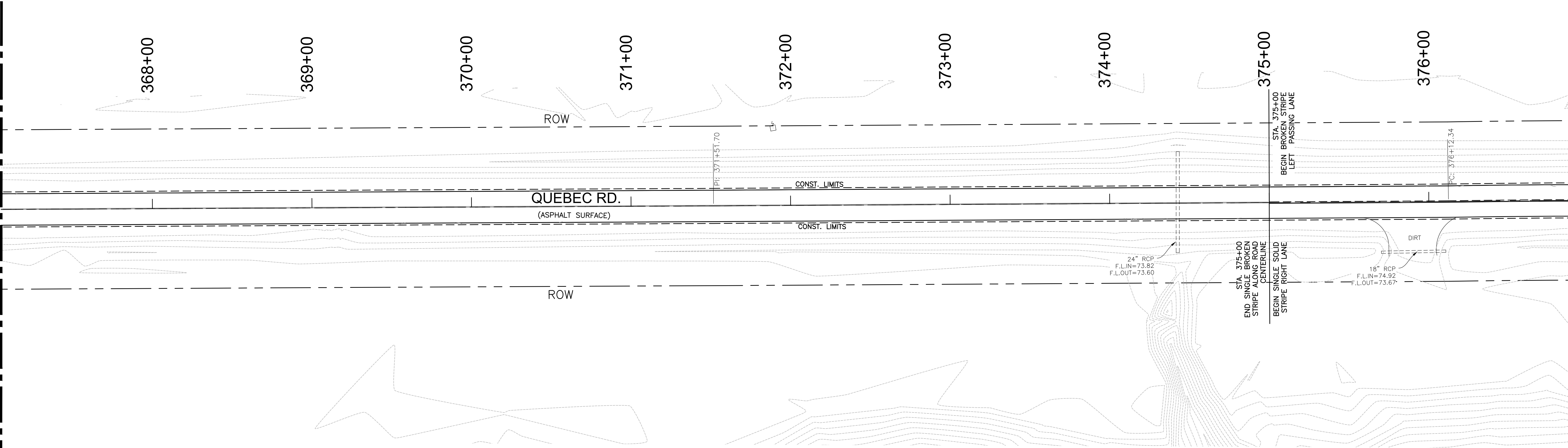
CALL LOUISIANA ONE CALL - JUST DIAL 811

LOUISIANA STATE LAW, SECTION R.S. 40:1740.15, REQUIRES EXCAVATORS AND DEMOLISHERS TO CALL 1-800-272-3020 OR 504-278-3700, A REGIONAL NOTIFICATION CENTER BY TELEPHONE 48 HOURS UP TO 120 HOURS IN ADVANCE OF ANY EXCAVATION OR DEMOLITION ACTIVITY. THE OWNERS/ OPERATORS OF ANY UNDERGROUND FACILITY MUST THEN MARK THE AREA OR PROVIDE INFORMATION THAT WILL ENABLE AN EXCAVATOR OR DEMOLISHER TO DETERMINE THE LOCATION OF UNDERGROUND FACILITIES.

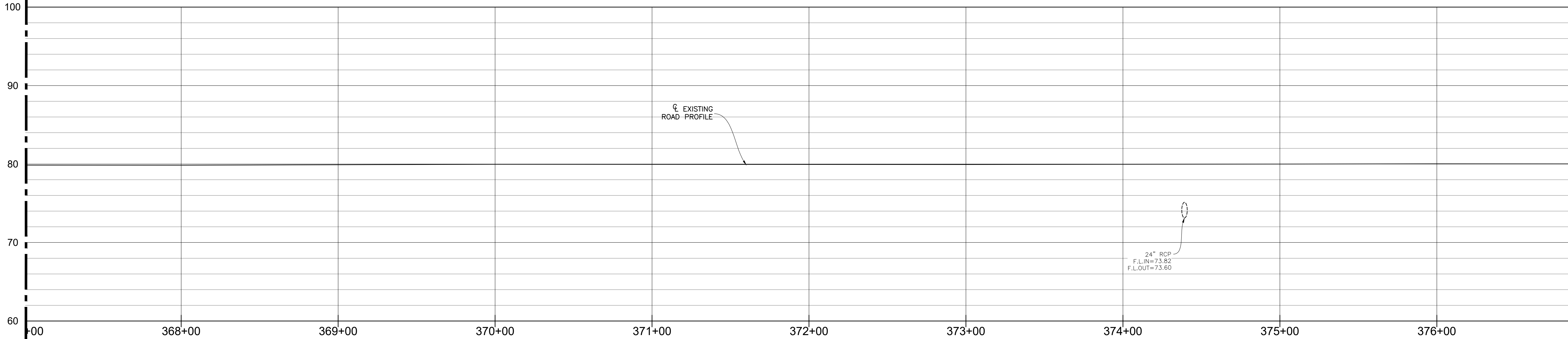
<div>Ballard SLA</div> <div>SDVOSB Joint Venture</div>		
DATE	REVISIONS	BY
CHK. BCLC DRAWN BCLC	ROAD PLAN AND PROFILE STA. 357+00 TO STA. 367+00	
DATE	W. O. NUMBER	
	2023511131	
SHEET 38 OF 92		

MATCH LINE STA. 367+00-SHEET 38

MATCH LINE STA. 377+00-SHEET 40



PLAN



PROFILE

ISSUE FOR BIDDING

CAUTION:
BURIED FIBER OPTIC
CABLE IN AREA.

- NOTES:
1. ANY MATERIALS REMOVED SHALL BE DELIVERED BY CONTRACTOR TO USFWS OR TO A FACILITY TO SUPPORT USFWS GOAL OF RECYCLING DEMOLISHED MATERIAL.
 2. ALL CULVERTS TO REMAIN UNLESS MARKED TO REPLACE OR REPAIR.
 3. ALL MATERIALS & CONSTRUCTION SHALL MEET USFWS STANDARDS AND REQUIREMENTS AND SHALL MEET LOUISIANA DEPARTMENT OF TRANSPORTATION (LADOTD) SPECIFICATIONS.

UTILITY STATEMENT:


THE UNDERGROUND UTILITIES SHOWN HAVE BEEN LOCATED FROM FIELD SURVEY INFORMATION AND EXISTING DRAWINGS. THE SURVEYOR MAKES NO GUARANTEE THAT THE UNDERGROUND UTILITIES SHOWN COMPRISE ALL SUCH UTILITIES IN THE AREA, EITHER IN SERVICE OR ABANDONED. THE SURVEYOR FURTHER DOES NOT WARRANT THAT THE UNDERGROUND UTILITIES SHOWN ARE IN EXACT LOCATION INDICATED ALTHOUGH HE DOES CERTIFY THAT THEY ARE LOCATED AS ACCURATELY AS POSSIBLE FROM INFORMATION AVAILABLE. THE SURVEYOR HAS NOT PHYSICALLY LOCATED THE UNDERGROUND UTILITIES.

THE LOCATION OF EXISTING UNDERGROUND UTILITIES ARE SHOWN ARE APPROX. THE CONTRACTOR SHALL DETERMINE THE EXACT LOCATION OF ALL EXIST. UNDERGROUND UTILITIES BEFORE COMMENCING WORK. THE CONTRACTOR WILL BE FULLY RESPONSIBLE FOR ANY AND ALL DAMAGES WHICH MIGHT OCCASIONED DUE TO HIS FAILURE TO EXACTLY LOCATE AND PRESERVE ANY AND ALL UNDERGROUND UTILITIES.

CALL LOUISIANA ONE CALL - JUST DIAL 811

LOUISIANA STATE LAW, SECTION R.S. 40:1740.15, REQUIRES EXCAVATORS AND DEMOLISHERS TO CALL 1-800-272-3020 OR 504-278-3700, A REGIONAL NOTIFICATION CENTER BY TELEPHONE 48 HOURS UP TO 120 HOURS IN ADVANCE OF ANY EXCAVATION OR DEMOLITION ACTIVITY. THE OWNERS/OPERATORS OF ANY UNDERGROUND FACILITY MUST THEN MARK THE AREA OR PROVIDE INFORMATION THAT WILL ENABLE AN EXCAVATOR OR DEMOLISHER TO DETERMINE THE LOCATION OF UNDERGROUND FACILITIES.

	Ballard SLA SDVOSB Joint Venture		
	DATE	REVISIONS	BY
CHK. BCLC DRAWN BCLC	ROAD PLAN AND PROFILE STA. 367+00 TO STA. 377+00		
DATE	W. O. NUMBER	2023511131	
		SHEET 39 OF 92	

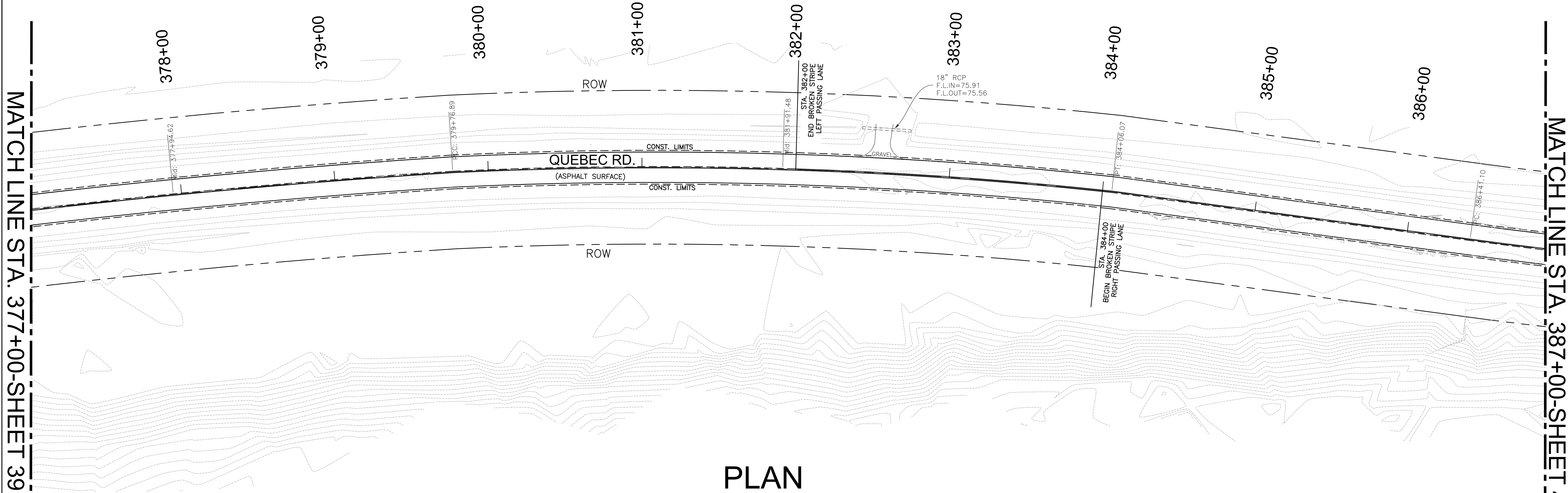


ROAD PLAN & PROFILE

HORIZ. SCALE: 1" = 30'
VERT. SCALE: 1" = 5'

MATCH LINE STA. 377+00-SHEET 39

MATCH LINE STA. 387+00-SHEET 41




PLAN



PROFILE

ISSUE FOR BIDDING

CAUTION:
BURIED FIBER OPTIC
CABLE IN AREA.



ROAD PLAN & PROFILE

30 15 0 30 60FT

HORIZ. SCALE: 1" = 30'
VERT. SCALE: 1" = 5'

NOTES:

1. ANY MATERIALS REMOVED SHALL BE DELIVERED BY CONTRACTOR TO USFWS OR TO A FACILITY TO SUPPORT USFWS GOAL OF RECYCLING DEMOLISHED MATERIAL.
2. ALL CULVERTS TO REMAIN UNLESS MARKED TO REPLACE OR REPAIR.
3. ALL MATERIALS & CONSTRUCTION SHALL MEET USFWS STANDARDS AND REQUIREMENTS AND SHALL MEET LOUISIANA DEPARTMENT OF TRANSPORTATION (LADOTD) SPECIFICATIONS.


UTILITY STATEMENT:

THE UNDERGROUND UTILITIES SHOWN HAVE BEEN LOCATED FROM FIELD SURVEY INFORMATION AND EXISTING DRAWINGS. THE SURVEYOR MAKES NO GUARANTEE THAT THE UNDERGROUND UTILITIES SHOWN COMPRISE ALL SUCH UTILITIES IN THE AREA, EITHER IN SERVICE OR ABANDONED. THE SURVEYOR FURTHER DOES NOT WARRANT THAT THE UNDERGROUND UTILITIES SHOWN ARE IN EXACT LOCATION INDICATED ALTHOUGH HE DOES CERTIFY THAT THEY ARE LOCATED AS ACCURATELY AS POSSIBLE FROM INFORMATION AVAILABLE. THE SURVEYOR HAS NOT PHYSICALLY LOCATED THE UNDERGROUND UTILITIES.

THE LOCATION OF EXISTING UNDERGROUND UTILITIES ARE SHOWN ARE APPROX. THE CONTRACTOR SHALL DETERMINE THE EXACT LOCATION OF ALL EXIST. UNDERGROUND UTILITIES BEFORE COMMENCING WORK. THE CONTRACTOR WILL BE FULLY RESPONSIBLE FOR ANY AND ALL DAMAGES WHICH MIGHT OCCASIONED DUE TO HIS FAILURE TO EXACTLY LOCATE AND PRESERVE ANY AND ALL UNDERGROUND UTILITIES.



CALL LOUISIANA ONE CALL - JUST DIAL 811
LOUISIANA STATE LAW, SECTION R.S. 40:1740.15, REQUIRES EXCAVATORS AND DEMOLISHERS TO CALL 1-800-272-3020 OR 504-278-3700, A REGIONAL NOTIFICATION CENTER BY TELEPHONE 48 HOURS UP TO 120 HOURS IN ADVANCE OF ANY EXCAVATION OR DEMOLITION ACTIVITY. THE OWNERS/OPERATORS OF ANY UNDERGROUND FACILITY MUST THEN MARK THE AREA OR PROVIDE INFORMATION THAT WILL ENABLE AN EXCAVATOR OR DEMOLISHER TO DETERMINE THE LOCATION OF UNDERGROUND FACILITIES.



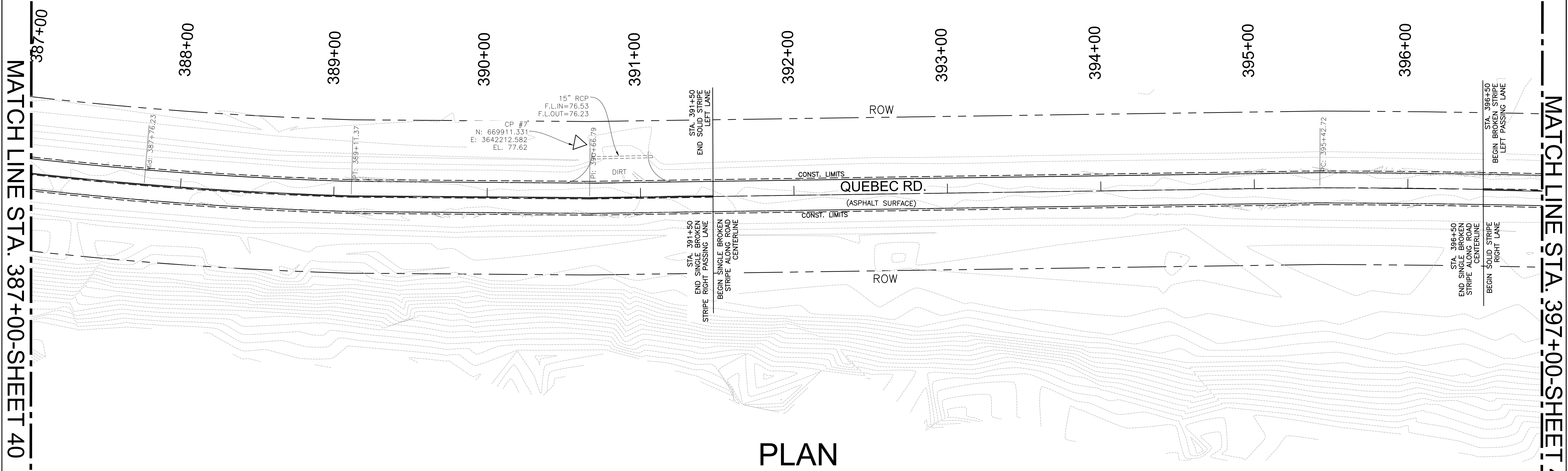
Ballard SLA
SDVOSB Joint Venture

DATE	REVISIONS	BY
CHK. BCLC	ROAD PLAN AND PROFILE	
DRAWN BCLC	STA. 377+00 TO STA. 387+00	
DATE	W. O. NUMBER	
	2023511131	

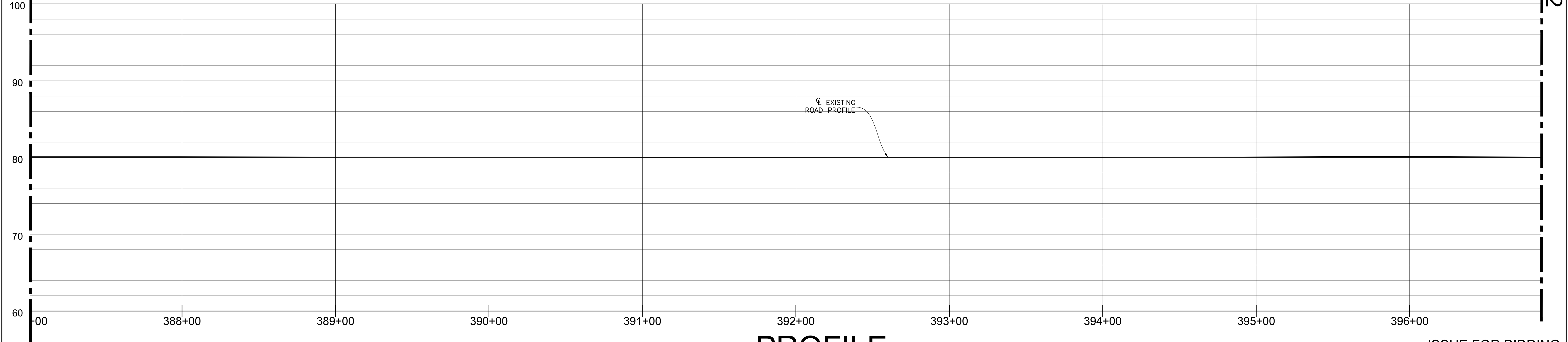
SHEET 40 OF 92

MATCH LINE STA. 387+00-SHEET 40

MATCH LINE STA. 397+00-SHEET 42




PLAN



PROFILE

CAUTION:
BURIED FIBER OPTIC
CABLE IN AREA.



ROAD PLAN & PROFILE

30 15 0 30 60FT

HORIZ. SCALE: 1" = 30'
VERT. SCALE: 1" = 5'

NOTES:

1. ANY MATERIALS REMOVED SHALL BE DELIVERED BY CONTRACTOR TO USFWS OR TO A FACILITY TO SUPPORT USFWS GOAL OF RECYCLING DEMOLISHED MATERIAL.
2. ALL CULVERTS TO REMAIN UNLESS MARKED TO REPLACE OR REPAIR.
3. ALL MATERIALS & CONSTRUCTION SHALL MEET USFWS STANDARDS AND REQUIREMENTS AND SHALL MEET LOUISIANA DEPARTMENT OF TRANSPORTATION (LADOTD) SPECIFICATIONS.


UTILITY STATEMENT:

THE UNDERGROUND UTILITIES SHOWN HAVE BEEN LOCATED FROM FIELD SURVEY INFORMATION AND EXISTING DRAWINGS. THE SURVEYOR MAKES NO GUARANTEE THAT THE UNDERGROUND UTILITIES SHOWN COMPRISE ALL SUCH UTILITIES IN THE AREA, EITHER IN SERVICE OR ABANDONED. THE SURVEYOR FURTHER DOES NOT WARRANT THAT THE UNDERGROUND UTILITIES SHOWN ARE IN EXACT LOCATION INDICATED ALTHOUGH HE DOES CERTIFY THAT THEY ARE LOCATED AS ACCURATELY AS POSSIBLE FROM INFORMATION AVAILABLE. THE SURVEYOR HAS NOT PHYSICALLY LOCATED THE UNDERGROUND UTILITIES.

THE LOCATION OF EXISTING UNDERGROUND UTILITIES ARE SHOWN ARE APPROX. BEFORE COMMENCING WORK, THE CONTRACTOR WILL BE FULLY RESPONSIBLE FOR ANY AND ALL DAMAGES WHICH MIGHT OCCASIONED DUE TO HIS FAILURE TO EXACTLY LOCATE AND PRESERVE ANY AND ALL UNDERGROUND UTILITIES.

CALL LOUISIANA ONE CALL - JUST DIAL 811

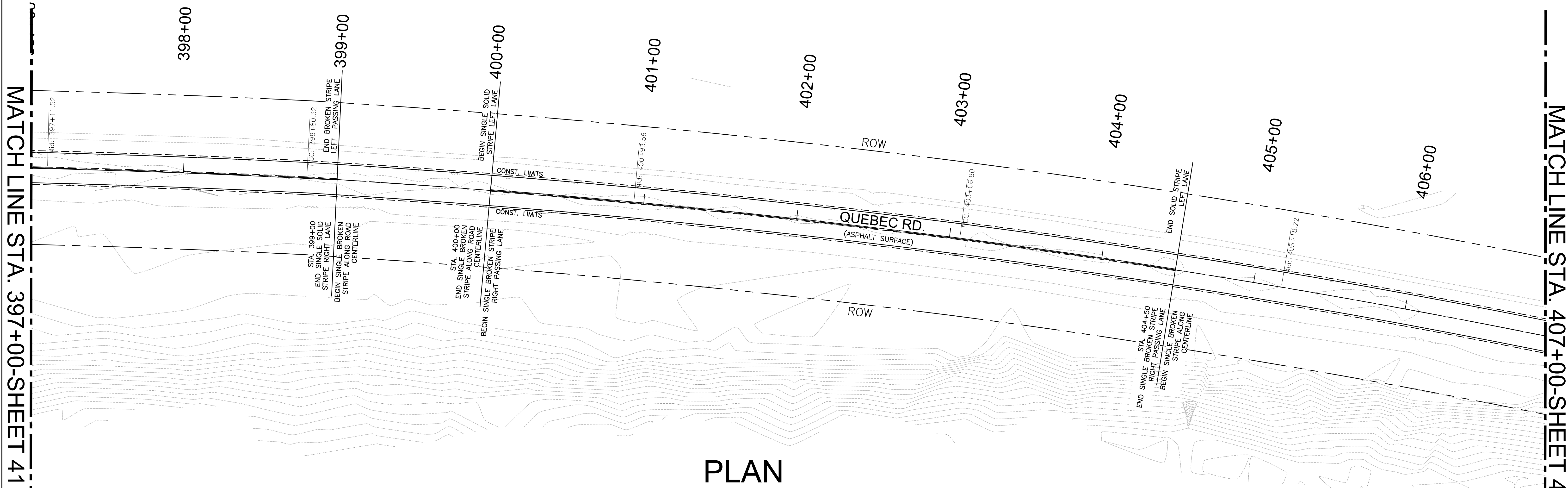
LOUISIANA STATE LAW, SECTION R.S. 40:1740.15, REQUIRES EXCAVATORS AND DEMOLISHERS TO CALL 1-800-272-3020 OR 504-278-3700, A REGIONAL NOTIFICATION CENTER BY TELEPHONE 48 HOURS UP TO 120 HOURS IN ADVANCE OF ANY EXCAVATION OR DEMOLITION ACTIVITY. THE OWNERS/OPERATORS OF ANY UNDERGROUND FACILITY MUST THEN MARK THE AREA OR PROVIDE INFORMATION THAT WILL ENABLE AN EXCAVATOR OR DEMOLISHER TO DETERMINE THE LOCATION OF UNDERGROUND FACILITIES.



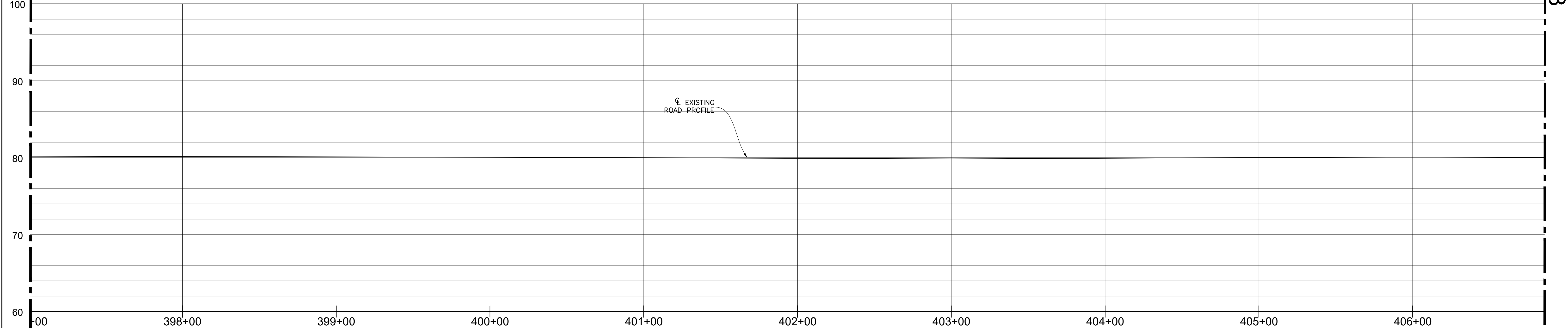
ISSUE FOR BIDDING		
Ballard SLA SDVOSB Joint Venture		
DATE	REVISIONS	BY
CHK. BCLC DRAWN BCLC	ROAD PLAN AND PROFILE STA. 387+00 TO STA. 397+00	
DATE	W. O. NUMBER	2023511131

MATCH LINE STA. 397+00-SHEET 41

MATCH LINE STA. 407+00-SHEET 43




PLAN



PROFILE

ISSUE FOR BIDDING

CAUTION:
BURIED FIBER OPTIC
CABLE IN AREA.



ROAD PLAN & PROFILE

30 15 0 30 60FT

HORIZ. SCALE: 1" = 30'
VERT. SCALE: 1" = 5'

NOTES:

1. ANY MATERIALS REMOVED SHALL BE DELIVERED BY CONTRACTOR TO USFWS OR TO A FACILITY TO SUPPORT USFWS GOAL OF RECYCLING DEMOLISHED MATERIAL.
2. ALL CULVERTS TO REMAIN UNLESS MARKED TO REPLACE OR REPAIR.
3. ALL MATERIALS & CONSTRUCTION SHALL MEET USFWS STANDARDS AND REQUIREMENTS AND SHALL MEET LOUISIANA DEPARTMENT OF TRANSPORTATION (LADOTD) SPECIFICATIONS.


UTILITY STATEMENT:

THE UNDERGROUND UTILITIES SHOWN HAVE BEEN LOCATED FROM FIELD SURVEY INFORMATION AND EXISTING DRAWINGS. THE SURVEYOR MAKES NO GUARANTEE THAT THE UNDERGROUND UTILITIES SHOWN COMPRISE ALL SUCH UTILITIES IN THE AREA, EITHER IN SERVICE OR ABANDONED. THE SURVEYOR FURTHER DOES NOT WARRANT THAT THE UNDERGROUND UTILITIES SHOWN ARE IN EXACT LOCATION INDICATED ALTHOUGH HE DOES CERTIFY THAT THEY ARE LOCATED AS ACCURATELY AS POSSIBLE FROM INFORMATION AVAILABLE. THE SURVEYOR HAS NOT PHYSICALLY LOCATED THE UNDERGROUND UTILITIES.

THE LOCATION OF EXISTING UNDERGROUND UTILITIES ARE SHOWN ARE APPROX. THE CONTRACTOR SHALL DETERMINE THE EXACT LOCATION OF ALL EXIST. UNDERGROUND UTILITIES BEFORE COMMENCING WORK. THE CONTRACTOR WILL BE FULLY RESPONSIBLE FOR ANY AND ALL DAMAGES WHICH MIGHT OCCASIONED DUE TO HIS FAILURE TO EXACTLY LOCATE AND PRESERVE ANY AND ALL UNDERGROUND UTILITIES.



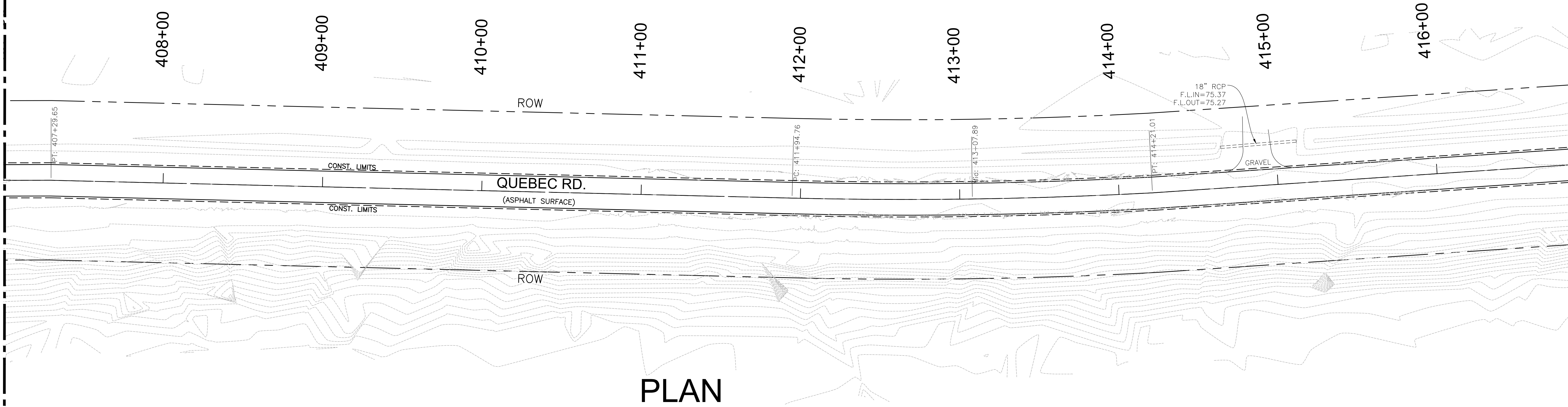
CALL LOUISIANA ONE CALL - JUST DIAL 811
LOUISIANA STATE LAW, SECTION R.S. 40:1740.15, REQUIRES EXCAVATORS AND DEMOLISHERS TO CALL 1-800-272-3020 OR 504-278-3700, A REGIONAL NOTIFICATION CENTER BY TELEPHONE 48 HOURS UP TO 120 HOURS IN ADVANCE OF ANY EXCAVATION OR DEMOLITION ACTIVITY. THE OWNERS/OPERATORS OF ANY UNDERGROUND FACILITY MUST THEN MARK THE AREA OR PROVIDE INFORMATION THAT WILL ENABLE AN EXCAVATOR OR DEMOLISHER TO DETERMINE THE LOCATION OF UNDERGROUND FACILITIES.



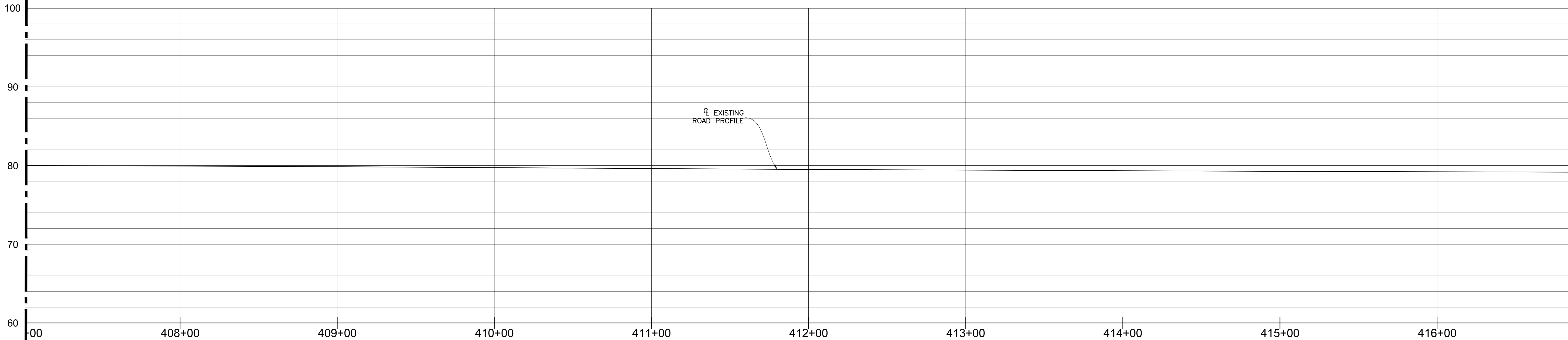
Ballard SLA SDVOSB Joint Venture		
DATE	REVISIONS	BY
CHK. BCLC DRAWN BCLC	ROAD PLAN AND PROFILE STA. 397+00 TO STA. 407+00	
DATE	W. O. NUMBER	2023511131

MATCH LINE STA. 407+00-SHEET 42

MATCH LINE STA. 417+00-SHEET 44




PLAN



PROFILE

ISSUE FOR BIDDING

CAUTION:
BURIED FIBER OPTIC
CABLE IN AREA.



ROAD PLAN & PROFILE

30 15 0 30 60FT

HORIZ. SCALE: 1" = 30'
VERT. SCALE: 1" = 5'

NOTES:

1. ANY MATERIALS REMOVED SHALL BE DELIVERED BY CONTRACTOR TO USFWS OR TO A FACILITY TO SUPPORT USFWS GOAL OF RECYCLING DEMOLISHED MATERIAL.
2. ALL CULVERTS TO REMAIN UNLESS MARKED TO REPLACE OR REPAIR.
3. ALL MATERIALS & CONSTRUCTION SHALL MEET USFWS STANDARDS AND REQUIREMENTS AND SHALL MEET LOUISIANA DEPARTMENT OF TRANSPORTATION (LaDOTD) SPECIFICATIONS.


UTILITY STATEMENT:

THE UNDERGROUND UTILITIES SHOWN HAVE BEEN LOCATED FROM FIELD SURVEY INFORMATION AND EXISTING DRAWINGS. THE SURVEYOR MAKES NO GUARANTEE THAT THE UNDERGROUND UTILITIES SHOWN COMPRISE ALL SUCH UTILITIES IN THE AREA, EITHER IN SERVICE OR ABANDONED. THE SURVEYOR FURTHER DOES NOT WARRANT THAT THE UNDERGROUND UTILITIES SHOWN ARE IN EXACT LOCATION INDICATED ALTHOUGH HE DOES CERTIFY THAT THEY ARE LOCATED AS ACCURATELY AS POSSIBLE FROM INFORMATION AVAILABLE. THE SURVEYOR HAS NOT PHYSICALLY LOCATED THE UNDERGROUND UTILITIES.

THE LOCATION OF EXISTING UNDERGROUND UTILITIES ARE SHOWN ARE APPROX. THE CONTRACTOR SHALL DETERMINE THE EXACT LOCATION OF ALL EXIST. UNDERGROUND UTILITIES BEFORE COMMENCING WORK. THE CONTRACTOR WILL BE FULLY RESPONSIBLE FOR ANY AND ALL DAMAGES WHICH MIGHT OCCASIONED DUE TO HIS FAILURE TO EXACTLY LOCATE AND PRESERVE ANY AND ALL UNDERGROUND UTILITIES.



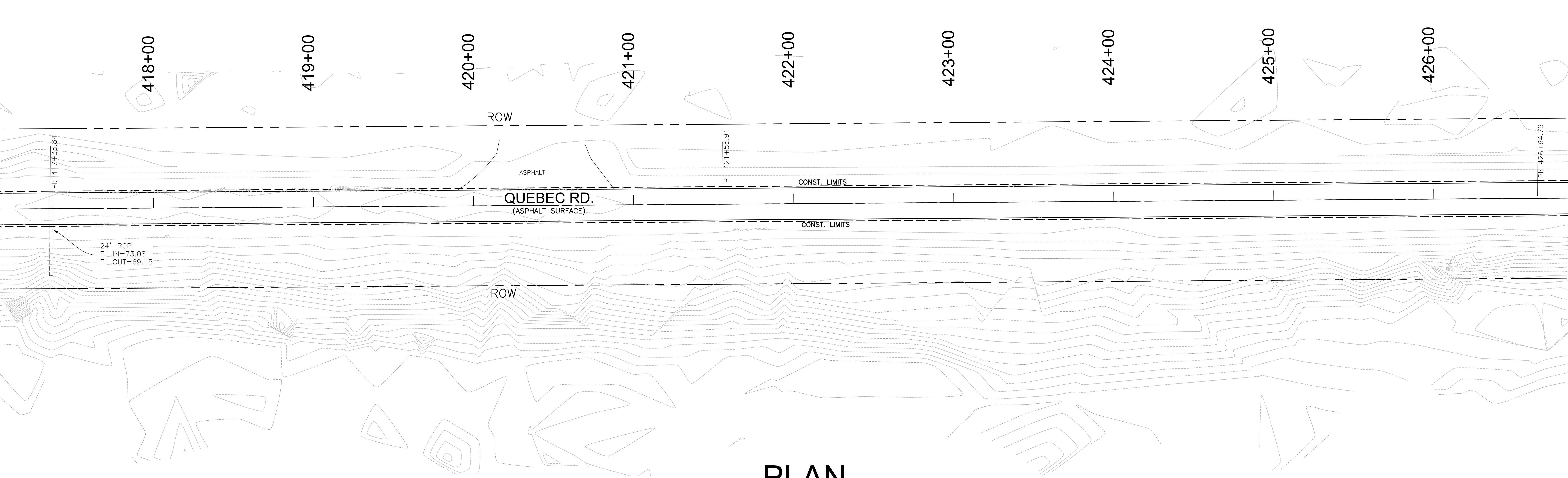
CALL LOUISIANA ONE CALL - JUST DIAL 811
LOUISIANA STATE LAW, SECTION R.S. 40:1740.15, REQUIRES EXCAVATORS AND DEMOLISHERS TO CALL 1-800-272-3020 OR 504-278-3700, A REGIONAL NOTIFICATION CENTER BY TELEPHONE 48 HOURS UP TO 120 HOURS IN ADVANCE OF ANY EXCAVATION OR DEMOLITION ACTIVITY. THE OWNERS/OPERATORS OF ANY UNDERGROUND FACILITY MUST THEN MARK THE AREA OR PROVIDE INFORMATION THAT WILL ENABLE AN EXCAVATOR OR DEMOLISHER TO DETERMINE THE LOCATION OF UNDERGROUND FACILITIES.



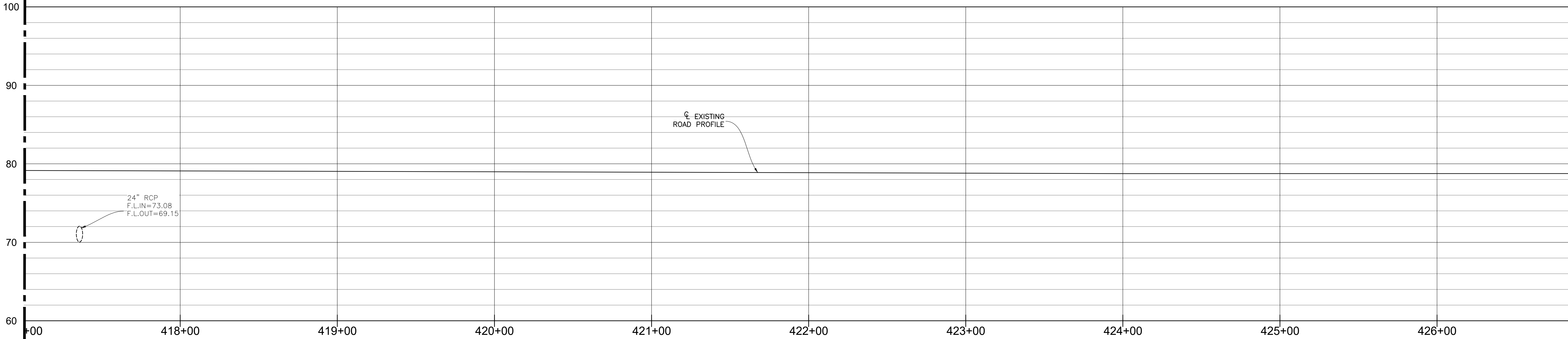
Ballard SLA SDVOSB Joint Venture		
DATE	REVISIONS	BY
CHK. BCLC DRAWN BCLC	ROAD PLAN AND PROFILE STA. 407+00 TO STA. 417+00	
DATE	W. O. NUMBER	2023511131
SHEET 43		OF 92

MATCH LINE STA. 417+00-SHEET 43

MATCH LINE STA. 427+00-SHEET 45




PLAN



PROFILE

ISSUE FOR BIDDING

CAUTION:
BURIED FIBER OPTIC
CABLE IN AREA.



ROAD PLAN & PROFILE

30 15 0 30 60FT

HORIZ. SCALE: 1" = 30'
VERT. SCALE: 1" = 5'

- NOTES:
1. ANY MATERIALS REMOVED SHALL BE DELIVERED BY CONTRACTOR TO USFWS OR TO A FACILITY TO SUPPORT USFWS GOAL OF RECYCLING DEMOLISHED MATERIAL.
 2. ALL CULVERTS TO REMAIN UNLESS MARKED TO REPLACE OR REPAIR.
 3. ALL MATERIALS & CONSTRUCTION SHALL MEET USFWS STANDARDS AND REQUIREMENTS AND SHALL MEET LOUISIANA DEPARTMENT OF TRANSPORTATION (LaDOTD) SPECIFICATIONS.

UTILITY STATEMENT:

THE UNDERGROUND UTILITIES SHOWN HAVE BEEN LOCATED FROM FIELD SURVEY INFORMATION AND EXISTING DRAWINGS. THE SURVEYOR MAKES NO GUARANTEE THAT THE UNDERGROUND UTILITIES SHOWN COMPRISE ALL SUCH UTILITIES IN THE AREA, EITHER IN SERVICE OR ABANDONED. THE SURVEYOR FURTHER DOES NOT WARRANT THAT THE UNDERGROUND UTILITIES SHOWN ARE IN EXACT LOCATION INDICATED ALTHOUGH HE DOES CERTIFY THAT THEY ARE LOCATED AS ACCURATELY AS POSSIBLE FROM INFORMATION AVAILABLE. THE SURVEYOR HAS NOT PHYSICALLY LOCATED THE UNDERGROUND UTILITIES.

THE LOCATION OF EXISTING UNDERGROUND UTILITIES ARE SHOWN ARE APPROX. THE CONTRACTOR SHALL DETERMINE THE EXACT LOCATION OF ALL EXIST. UNDERGROUND UTILITIES BEFORE COMMENCING WORK. THE CONTRACTOR WILL BE FULLY RESPONSIBLE FOR ANY AND ALL DAMAGES WHICH MIGHT OCCASIONED DUE TO HIS FAILURE TO EXACTLY LOCATE AND PRESERVE ANY AND ALL UNDERGROUND UTILITIES.

CALL LOUISIANA ONE CALL - JUST DIAL 811

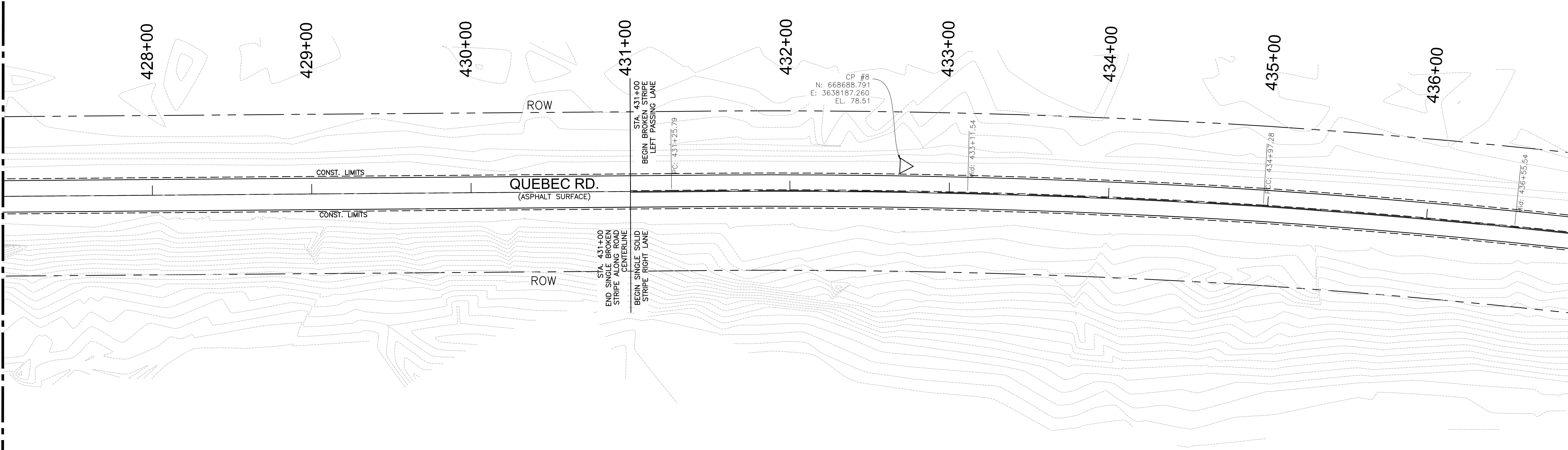
LOUISIANA STATE LAW, SECTION R.S. 40:1740.15, REQUIRES EXCAVATORS AND DEMOLISHERS TO CALL 1-800-272-3020 OR 504-278-3700, A REGIONAL NOTIFICATION CENTER BY TELEPHONE 48 HOURS UP TO 120 HOURS IN ADVANCE OF ANY EXCAVATION OR DEMOLITION ACTIVITY. THE OWNERS/ OPERATORS OF ANY UNDERGROUND FACILITY MUST THEN MARK THE AREA OR PROVIDE INFORMATION THAT WILL ENABLE AN EXCAVATOR OR DEMOLISHER TO DETERMINE THE LOCATION OF UNDERGROUND FACILITIES.



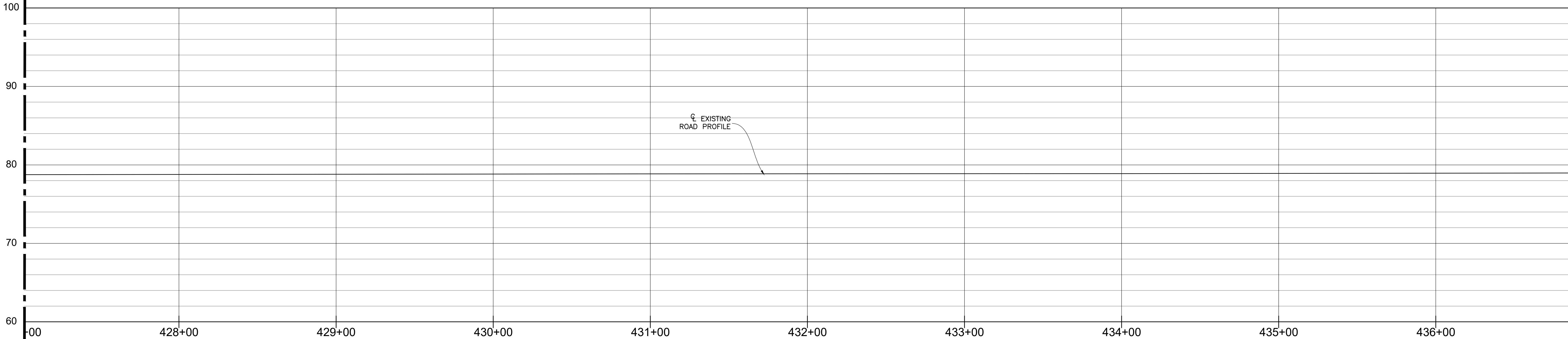
Ballard SLA SDVOSB Joint Venture		
DATE	REVISIONS	BY
CHK. BCLC DRAWN BCLC	ROAD PLAN AND PROFILE STA. 417+00 TO STA. 427+00	
DATE	W. O. NUMBER	SHEET 44 OF 92
	2023511131	

MATCH LINE STA. 427+00-SHEET 44

MATCH LINE STA. 437+00-SHEET 46



PLAN



PROFILE

ISSUE FOR BIDDING

CAUTION:
BURIED FIBER OPTIC
CABLE IN AREA.



ROAD PLAN & PROFILE

30 15 0 30 60FT

HORIZ. SCALE: 1" = 30'
VERT. SCALE: 1" = 5'

NOTES:

1. ANY MATERIALS REMOVED SHALL BE DELIVERED BY CONTRACTOR TO USFWS OR TO A FACILITY TO SUPPORT USFWS GOAL OF RECYCLING DEMOLISHED MATERIAL.
2. ALL CULVERTS TO REMAIN UNLESS MARKED TO REPLACE OR REPAIR.
3. ALL MATERIALS & CONSTRUCTION SHALL MEET USFWS STANDARDS AND REQUIREMENTS AND SHALL MEET LOUISIANA DEPARTMENT OF TRANSPORTATION (LaDOTD) SPECIFICATIONS.


UTILITY STATEMENT:

THE UNDERGROUND UTILITIES SHOWN HAVE BEEN LOCATED FROM FIELD SURVEY INFORMATION AND EXISTING DRAWINGS. THE SURVEYOR MAKES NO GUARANTEE THAT THE UNDERGROUND UTILITIES SHOWN COMPRISE ALL SUCH UTILITIES IN THE AREA, EITHER IN SERVICE OR ABANDONED. THE SURVEYOR FURTHER DOES NOT WARRANT THAT THE UNDERGROUND UTILITIES SHOWN ARE IN EXACT LOCATION INDICATED ALTHOUGH HE DOES CERTIFY THAT THEY ARE LOCATED AS ACCURATELY AS POSSIBLE FROM INFORMATION AVAILABLE. THE SURVEYOR HAS NOT PHYSICALLY LOCATED THE UNDERGROUND UTILITIES.

THE LOCATION OF EXISTING UNDERGROUND UTILITIES ARE SHOWN ARE APPROX. THE CONTRACTOR SHALL DETERMINE THE EXACT LOCATION OF ALL EXISTING UNDERGROUND UTILITIES BEFORE COMMENCING WORK. THE CONTRACTOR WILL BE FULLY RESPONSIBLE FOR ANY AND ALL DAMAGES WHICH MIGHT OCCASIONED DUE TO HIS FAILURE TO EXACTLY LOCATE AND PRESERVE ANY AND ALL UNDERGROUND UTILITIES.

CALL LOUISIANA ONE CALL - JUST DIAL 811

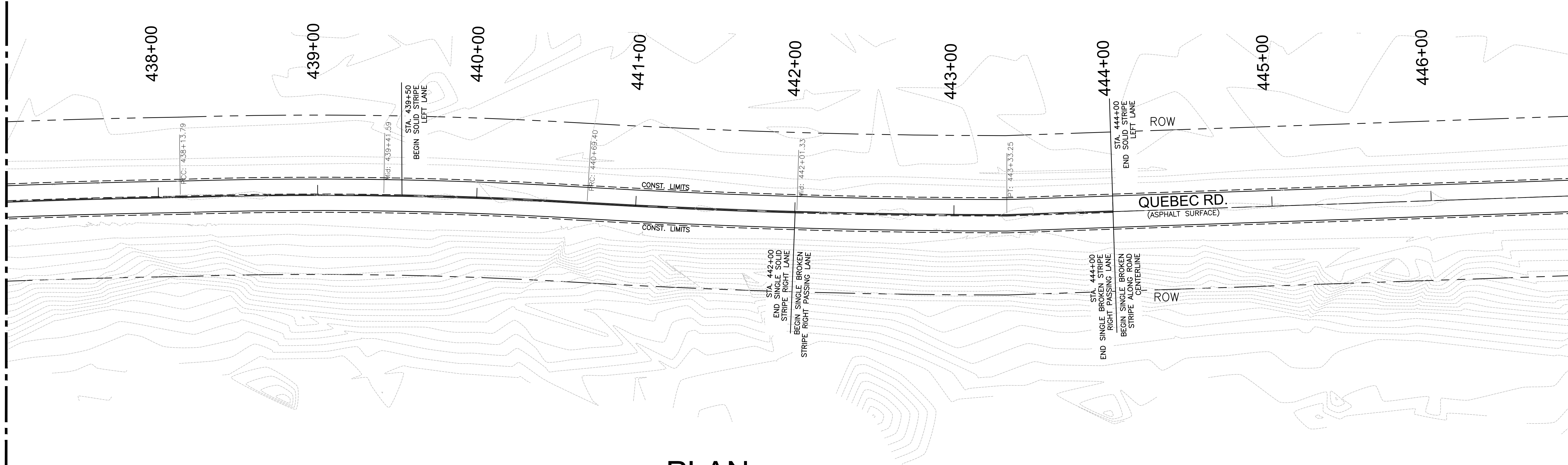
LOUISIANA STATE LAW, SECTION R.S. 40:1740.15, REQUIRES EXCAVATORS AND DEMOLISHERS TO CALL 1-800-272-3020 OR 504-278-3700, A REGIONAL NOTIFICATION CENTER BY TELEPHONE 48 HOURS UP TO 120 HOURS IN ADVANCE OF ANY EXCAVATION OR DEMOLITION ACTIVITY. THE OWNERS/OPERATORS OF ANY UNDERGROUND FACILITY MUST THEN MARK THE AREA OR PROVIDE INFORMATION THAT WILL ENABLE AN EXCAVATOR OR DEMOLISHER TO DETERMINE THE LOCATION OF UNDERGROUND FACILITIES.



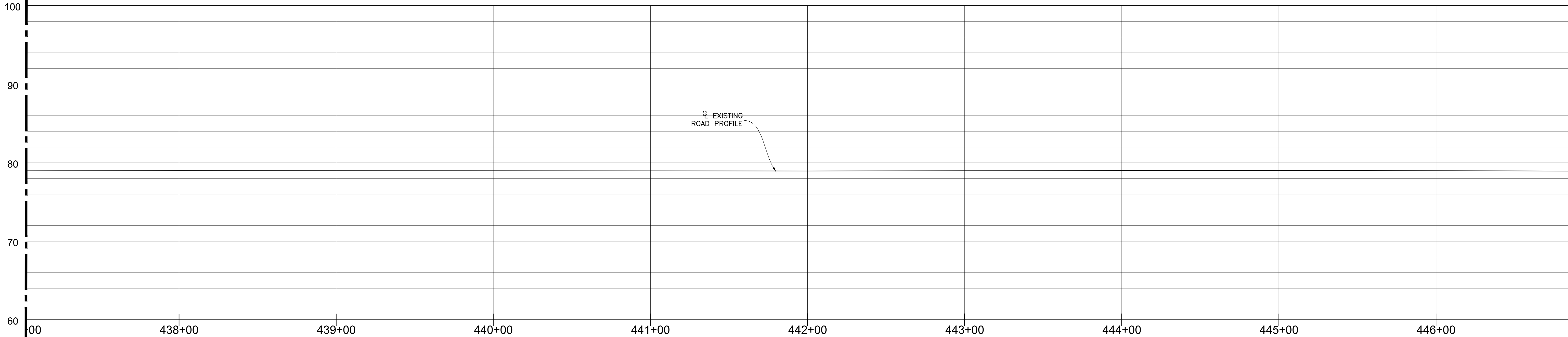
Ballard SLA SDVOSB Joint Venture		
DATE	REVISIONS	BY
CHK. BCLC DRAWN BCLC	ROAD PLAN AND PROFILE STA. 427+00 TO STA. 437+00	
DATE	W. O. NUMBER	2023511131
		SHEET 45 OF 92

MATCH LINE STA. 437+00-SHEET 45

MATCH LINE STA. 447+00-SHEET 47



PLAN



PROFILE

ISSUE FOR BIDDING

CAUTION:
BURIED FIBER OPTIC
CABLE IN AREA.

- NOTES:
1. ANY MATERIALS REMOVED SHALL BE DELIVERED BY CONTRACTOR TO USFWS OR TO A FACILITY TO SUPPORT USFWS GOAL OF RECYCLING DEMOLISHED MATERIAL.
 2. ALL CULVERTS TO REMAIN UNLESS MARKED TO REPLACE OR REPAIR.
 3. ALL MATERIALS & CONSTRUCTION SHALL MEET USFWS STANDARDS AND REQUIREMENTS AND SHALL MEET LOUISIANA DEPARTMENT OF TRANSPORTATION (LADOTD) SPECIFICATIONS.


UTILITY STATEMENT:

THE UNDERGROUND UTILITIES SHOWN HAVE BEEN LOCATED FROM FIELD SURVEY INFORMATION AND EXISTING DRAWINGS. THE SURVEYOR MAKES NO GUARANTEE THAT THE UNDERGROUND UTILITIES SHOWN COMPRISE ALL SUCH UTILITIES IN THE AREA, EITHER IN SERVICE OR ABANDONED. THE SURVEYOR FURTHER DOES NOT WARRANT THAT THE UNDERGROUND UTILITIES SHOWN ARE IN EXACT LOCATION INDICATED ALTHOUGH HE DOES CERTIFY THAT THEY ARE LOCATED AS ACCURATELY AS POSSIBLE FROM INFORMATION AVAILABLE. THE SURVEYOR HAS NOT PHYSICALLY LOCATED THE UNDERGROUND UTILITIES.

THE LOCATION OF EXISTING UNDERGROUND UTILITIES ARE SHOWN ARE APPROX. THE CONTRACTOR SHALL DETERMINE THE EXACT LOCATION OF ALL EXIST. UNDERGROUND UTILITIES BEFORE COMMENCING WORK. THE CONTRACTOR WILL BE FULLY RESPONSIBLE FOR ANY AND ALL DAMAGES WHICH MIGHT OCCASIONED DUE TO HIS FAILURE TO EXACTLY LOCATE AND PRESERVE ANY AND ALL UNDERGROUND UTILITIES.

CALL LOUISIANA ONE CALL - JUST DIAL 811

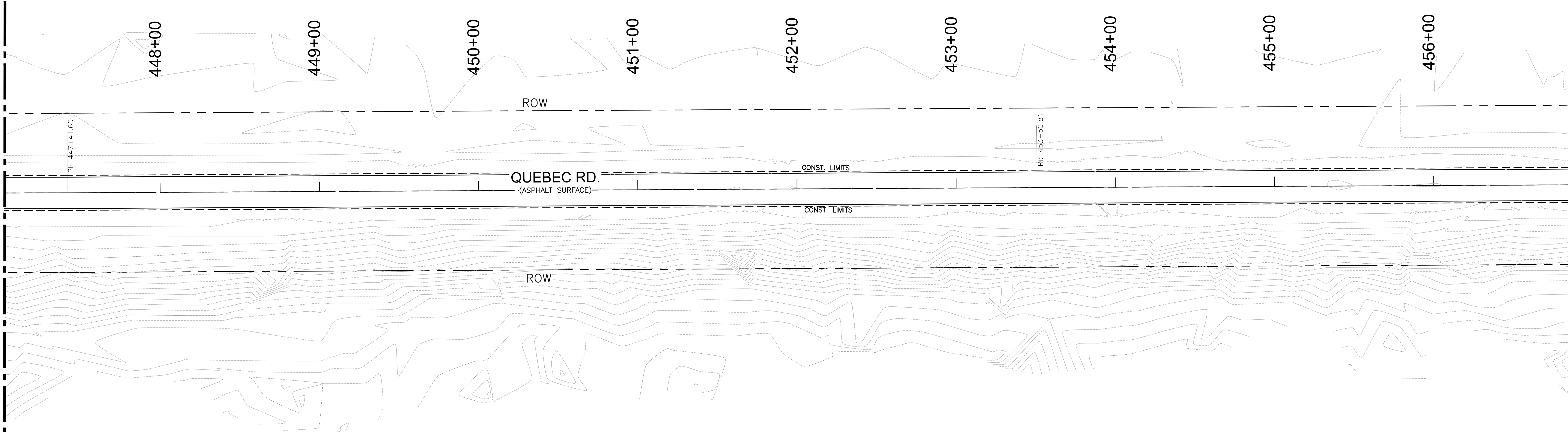
LOUISIANA STATE LAW, SECTION R.S. 40:1740.15, REQUIRES EXCAVATORS AND DEMOLISHERS TO CALL 1-800-272-3020 OR 504-278-3700, A REGIONAL NOTIFICATION CENTER BY TELEPHONE 48 HOURS UP TO 120 HOURS IN ADVANCE OF ANY EXCAVATION OR DEMOLITION ACTIVITY. THE OWNERS/OPERATORS OF ANY UNDERGROUND FACILITY MUST THEN MARK THE AREA OR PROVIDE INFORMATION THAT WILL ENABLE AN EXCAVATOR OR DEMOLISHER TO DETERMINE THE LOCATION OF UNDERGROUND FACILITIES.



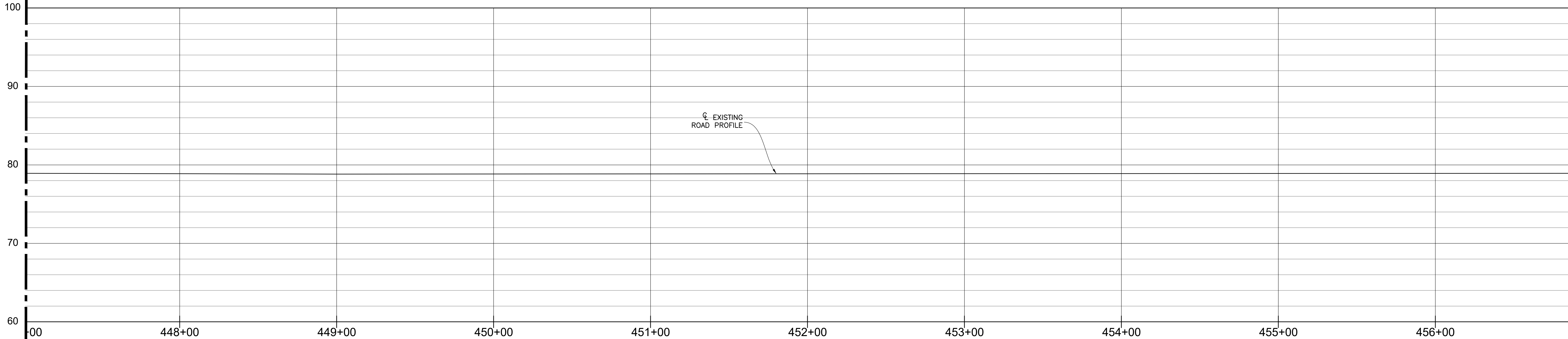
Ballard SLA SDVOSB Joint Venture		
DATE	REVISIONS	BY
CHK. BCLC DRAWN BCLC	ROAD PLAN AND PROFILE STA. 437+00 TO STA. 447+00	
DATE	W. O. NUMBER	2023511131

MATCH LINE STA. 447+00-SHEET 46

MATCH LINE STA. 457+00-SHEET 48




PLAN



PROFILE

ISSUE FOR BIDDING

CAUTION:
BURIED FIBER OPTIC
CABLE IN AREA.



ROAD PLAN & PROFILE

30 15 0 30 60FT

HORIZ. SCALE: 1" = 30'
VERT. SCALE: 1" = 5'

NOTES:

1. ANY MATERIALS REMOVED SHALL BE DELIVERED BY CONTRACTOR TO USFWS OR TO A FACILITY TO SUPPORT USFWS GOAL OF RECYCLING DEMOLISHED MATERIAL.
2. ALL CULVERTS TO REMAIN UNLESS MARKED TO REPLACE OR REPAIR.
3. ALL MATERIALS & CONSTRUCTION SHALL MEET USFWS STANDARDS AND REQUIREMENTS AND SHALL MEET LOUISIANA DEPARTMENT OF TRANSPORTATION (LADOTD) SPECIFICATIONS.


UTILITY STATEMENT:

THE UNDERGROUND UTILITIES SHOWN HAVE BEEN LOCATED FROM FIELD SURVEY INFORMATION AND EXISTING DRAWINGS. THE SURVEYOR MAKES NO GUARANTEE THAT THE UNDERGROUND UTILITIES SHOWN COMPRISE ALL SUCH UTILITIES IN THE AREA, EITHER IN SERVICE OR ABANDONED. THE SURVEYOR FURTHER DOES NOT WARRANT THAT THE UNDERGROUND UTILITIES SHOWN ARE IN EXACT LOCATION INDICATED ALTHOUGH HE DOES CERTIFY THAT THEY ARE LOCATED AS ACCURATELY AS POSSIBLE FROM INFORMATION AVAILABLE. THE SURVEYOR HAS NOT PHYSICALLY LOCATED THE UNDERGROUND UTILITIES.

THE LOCATION OF EXISTING UNDERGROUND UTILITIES ARE SHOWN ARE APPROX. THE CONTRACTOR SHALL DETERMINE THE EXACT LOCATION OF ALL EXIST. UNDERGROUND UTILITIES BEFORE COMMENCING WORK. THE CONTRACTOR WILL BE FULLY RESPONSIBLE FOR ANY AND ALL DAMAGES WHICH MIGHT OCCASIONED DUE TO HIS FAILURE TO EXACTLY LOCATE AND PRESERVE ANY AND ALL UNDERGROUND UTILITIES.



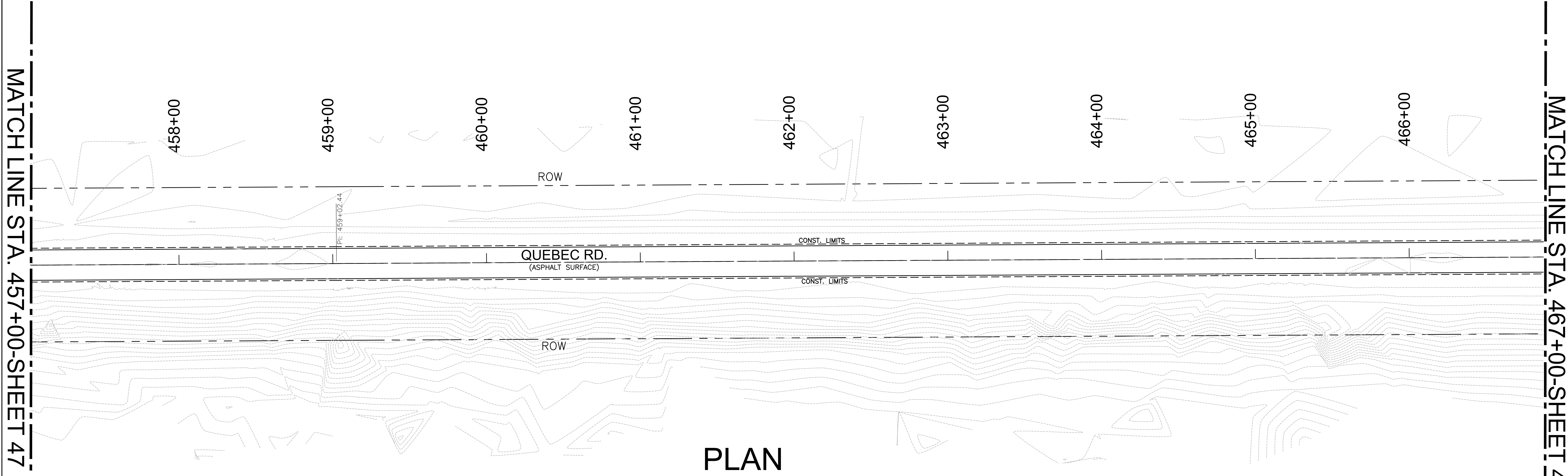
CALL LOUISIANA ONE CALL - JUST DIAL 811
LOUISIANA STATE LAW, SECTION R.S. 40:1740.15, REQUIRES EXCAVATORS AND DEMOLISHERS TO CALL 1-800-272-3020 OR 504-278-3700, A REGIONAL NOTIFICATION CENTER BY TELEPHONE 48 HOURS UP TO 120 HOURS IN ADVANCE OF ANY EXCAVATION OR DEMOLITION ACTIVITY. THE OWNERS/OPERATORS OF ANY UNDERGROUND FACILITY MUST THEN MARK THE AREA OR PROVIDE INFORMATION THAT WILL ENABLE AN EXCAVATOR OR DEMOLISHER TO DETERMINE THE LOCATION OF UNDERGROUND FACILITIES.



Ballard SLA SDVOSB Joint Venture		
DATE	REVISIONS	BY
CHK. BCLC DRAWN BCLC	ROAD PLAN AND PROFILE STA. 447+00 TO STA. 457+00	
DATE	W. O. NUMBER	2023511131

MATCH LINE STA. 457+00-SHEET 47

MATCH LINE STA. 467+00-SHEET 49



PLAN



PROFILE

ISSUE FOR BIDDING

CAUTION:
BURIED FIBER OPTIC
CABLE IN AREA.

- NOTES:
1. ANY MATERIALS REMOVED SHALL BE DELIVERED BY CONTRACTOR TO USFWS OR TO A FACILITY TO SUPPORT USFWS GOAL OF RECYCLING DEMOLISHED MATERIAL.
 2. ALL CULVERTS TO REMAIN UNLESS MARKED TO REPLACE OR REPAIR.
 3. ALL MATERIALS & CONSTRUCTION SHALL MEET USFWS STANDARDS AND REQUIREMENTS AND SHALL MEET LOUISIANA DEPARTMENT OF TRANSPORTATION (LADOTD) SPECIFICATIONS.

UTILITY STATEMENT:

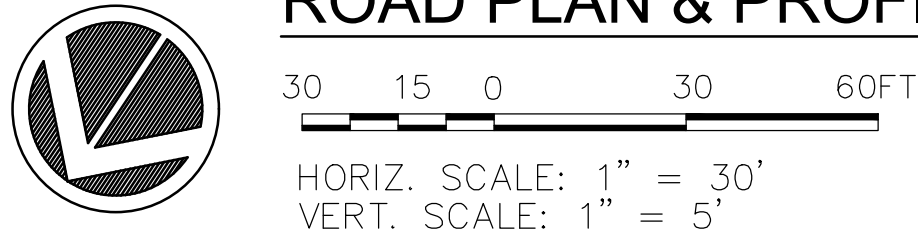
THE UNDERGROUND UTILITIES SHOWN HAVE BEEN LOCATED FROM FIELD SURVEY INFORMATION AND EXISTING DRAWINGS. THE SURVEYOR MAKES NO GUARANTEE THAT THE UNDERGROUND UTILITIES SHOWN COMPRISE ALL SUCH UTILITIES IN THE AREA, EITHER IN SERVICE OR ABANDONED. THE SURVEYOR FURTHER DOES NOT WARRANT THAT THE UNDERGROUND UTILITIES SHOWN ARE IN EXACT LOCATION INDICATED ALTHOUGH HE DOES CERTIFY THAT THEY ARE LOCATED AS ACCURATELY AS POSSIBLE FROM INFORMATION AVAILABLE. THE SURVEYOR HAS NOT PHYSICALLY LOCATED THE UNDERGROUND UTILITIES.

THE LOCATION OF EXISTING UNDERGROUND UTILITIES ARE SHOWN ARE APPROX. THE CONTRACTOR SHALL DETERMINE THE EXACT LOCATION OF ALL EXIST. UNDERGROUND UTILITIES BEFORE COMMENCING WORK. THE CONTRACTOR WILL BE FULLY RESPONSIBLE FOR ANY AND ALL DAMAGES WHICH MIGHT OCCASIONED DUE TO HIS FAILURE TO EXACTLY LOCATE AND PRESERVE ANY AND ALL UNDERGROUND UTILITIES.

CALL LOUISIANA ONE CALL - JUST DIAL 811

LOUISIANA STATE LAW, SECTION R.S. 40:1740.15, REQUIRES EXCAVATORS AND DEMOLISHERS TO CALL 1-800-272-3020 OR 504-278-3700, A REGIONAL NOTIFICATION CENTER BY TELEPHONE 48 HOURS (UP TO 120 HOURS IN ADVANCE OF ANY EXCAVATION OR DEMOLITION ACTIVITY. THE OWNERS/ OPERATORS OF ANY UNDERGROUND FACILITY MUST THEN MARK THE AREA OR PROVIDE INFORMATION THAT WILL ENABLE AN EXCAVATOR OR DEMOLISHER TO DETERMINE THE LOCATION OF UNDERGROUND FACILITIES.

<div>Ballard SLA</div> <div>SDVOSB Joint Venture</div>		
DATE	REVISIONS	BY
CHK. BCLC DRAWN BCLC	ROAD PLAN AND PROFILE STA. 457+00 TO STA. 467+00	
DATE	W. O. NUMBER	SHEET 48 OF 92
	2023511131	



MATCH LINE STA. 467+00-SHEET 48

MATCH LINE STA. 477+00-SHEET 50

468+00

469+00

470+00

471+00

472+00

473+00

474+00

475+00

476+00

ROW

QUEBEC RD.
(ASPHALT SURFACE)

CONST. LIMITS

CONST. LIMITS

ROW

24" RCP
F.L.IN=69.41
F.L.OUT=61.97

PLAN

100

90

80

70

60

00

468+00

469+00

470+00

471+00

472+00

473+00

474+00

475+00

476+00

EXISTING
ROAD PROFILE

24" RCP
F.L.IN=69.41
F.L.OUT=61.97

PROFILE

ISSUE FOR BIDDING

CAUTION:
BURIED FIBER OPTIC
CABLE IN AREA.



ROAD PLAN & PROFILE

30 15 0 30 60FT

HORIZ. SCALE: 1" = 30'
VERT. SCALE: 1" = 5'

NOTES:

1. ANY MATERIALS REMOVED SHALL BE DELIVERED BY CONTRACTOR TO USFWS OR TO A FACILITY TO SUPPORT USFWS GOAL OF RECYCLING DEMOLISHED MATERIAL.
2. ALL CULVERTS TO REMAIN UNLESS MARKED TO REPLACE OR REPAIR.
3. ALL MATERIALS & CONSTRUCTION SHALL MEET USFWS STANDARDS AND REQUIREMENTS AND SHALL MEET LOUISIANA DEPARTMENT OF TRANSPORTATION (LADOTD) SPECIFICATIONS.


UTILITY STATEMENT:

THE UNDERGROUND UTILITIES SHOWN HAVE BEEN LOCATED FROM FIELD SURVEY INFORMATION AND EXISTING DRAWINGS. THE SURVEYOR MAKES NO GUARANTEE THAT THE UNDERGROUND UTILITIES SHOWN COMPRISE ALL SUCH UTILITIES IN THE AREA, EITHER IN SERVICE OR ABANDONED. THE SURVEYOR FURTHER DOES NOT WARRANT THAT THE UNDERGROUND UTILITIES SHOWN ARE IN EXACT LOCATION INDICATED ALTHOUGH HE DOES CERTIFY THAT THEY ARE LOCATED AS ACCURATELY AS POSSIBLE FROM INFORMATION AVAILABLE. THE SURVEYOR HAS NOT PHYSICALLY LOCATED THE UNDERGROUND UTILITIES.

THE LOCATION OF EXISTING UNDERGROUND UTILITIES ARE SHOWN ARE APPROX. THE CONTRACTOR SHALL DETERMINE THE EXACT LOCATION OF ALL EXIST. UNDERGROUND UTILITIES BEFORE COMMENCING WORK. THE CONTRACTOR WILL BE FULLY RESPONSIBLE FOR ANY AND ALL DAMAGES WHICH MIGHT OCCASIONED DUE TO HIS FAILURE TO EXACTLY LOCATE AND PRESERVE ANY AND ALL UNDERGROUND UTILITIES.

CALL LOUISIANA ONE CALL - JUST DIAL 811

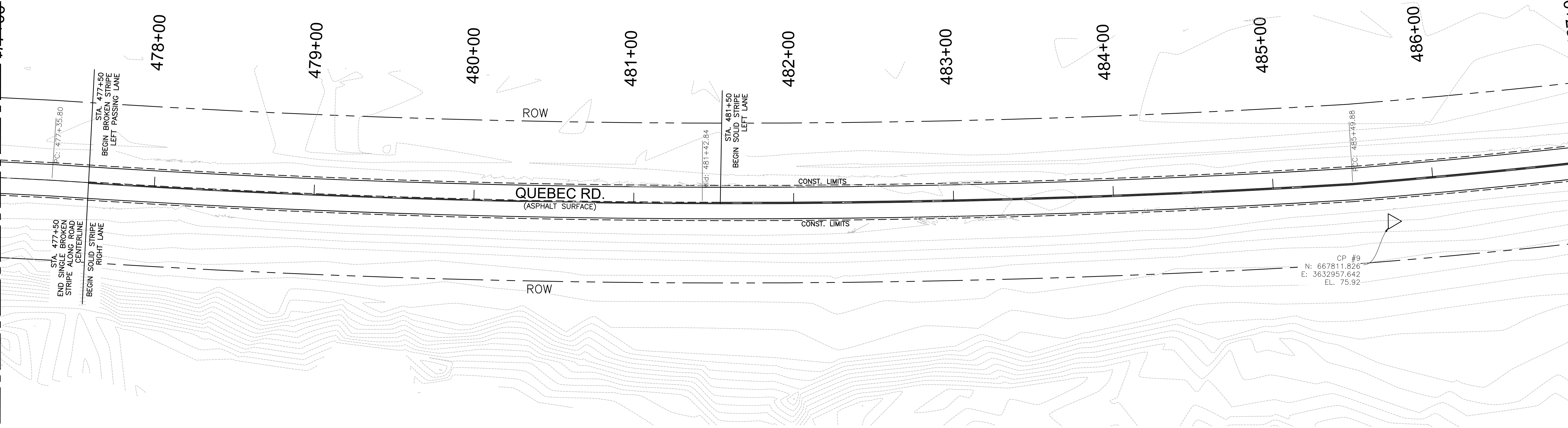
LOUISIANA STATE LAW, SECTION R.S.40:1740.15, REQUIRES EXCAVATORS AND DEMOLISHERS TO CALL 1-800-272-3020 OR 504-278-3700, A REGIONAL NOTIFICATION CENTER BY TELEPHONE 48 HOURS UP TO 120 HOURS IN ADVANCE OF ANY EXCAVATION OR DEMOLITION ACTIVITY. THE OWNERS/OPERATORS OF ANY UNDERGROUND FACILITY MUST THEN MARK THE AREA OR PROVIDE INFORMATION THAT WILL ENABLE AN EXCAVATOR OR DEMOLISHER TO DETERMINE THE LOCATION OF UNDERGROUND FACILITIES.



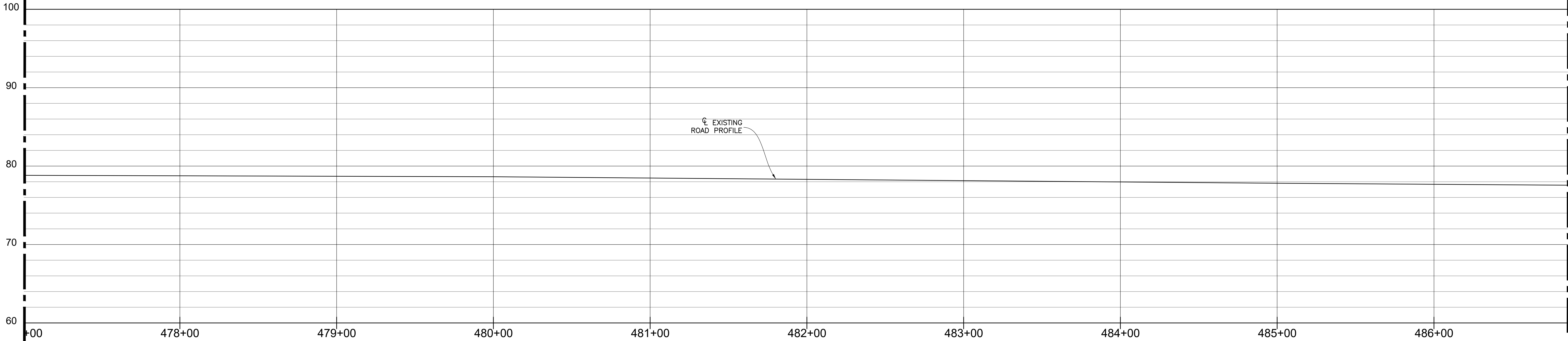
Ballard SLA SDVOSB Joint Venture		
DATE	REVISIONS	BY
CHK. BCLC DRAWN BCLC	ROAD PLAN AND PROFILE STA. 467+00 TO STA. 477+00	
DATE	W. O. NUMBER	SHEET 49 OF 92
	2023511131	

MATCH LINE STA. 477+00-SHEET 49

MATCH LINE STA. 487+00-SHEET 51




PLAN



PROFILE

ISSUE FOR BIDDING

CAUTION:
BURIED FIBER OPTIC
CABLE IN AREA.



ROAD PLAN & PROFILE

30 15 0 30 60FT

HORIZ. SCALE: 1" = 30'
VERT. SCALE: 1" = 5'

NOTES:

1. ANY MATERIALS REMOVED SHALL BE DELIVERED BY CONTRACTOR TO USFWS OR TO A FACILITY TO SUPPORT USFWS GOAL OF RECYCLING DEMOLISHED MATERIAL.
2. ALL CULVERTS TO REMAIN UNLESS MARKED TO REPLACE OR REPAIR.
3. ALL MATERIALS & CONSTRUCTION SHALL MEET USFWS STANDARDS AND REQUIREMENTS AND SHALL MEET LOUISIANA DEPARTMENT OF TRANSPORTATION (LADOTD) SPECIFICATIONS.


UTILITY STATEMENT:

THE UNDERGROUND UTILITIES SHOWN HAVE BEEN LOCATED FROM FIELD SURVEY INFORMATION AND EXISTING DRAWINGS. THE SURVEYOR MAKES NO GUARANTEE THAT THE UNDERGROUND UTILITIES SHOWN COMPRISE ALL SUCH UTILITIES IN THE AREA, EITHER IN SERVICE OR ABANDONED. THE SURVEYOR FURTHER DOES NOT WARRANT THAT THE UNDERGROUND UTILITIES SHOWN ARE IN EXACT LOCATION INDICATED ALTHOUGH HE DOES CERTIFY THAT THEY ARE LOCATED AS ACCURATELY AS POSSIBLE FROM INFORMATION AVAILABLE. THE SURVEYOR HAS NOT PHYSICALLY LOCATED THE UNDERGROUND UTILITIES.

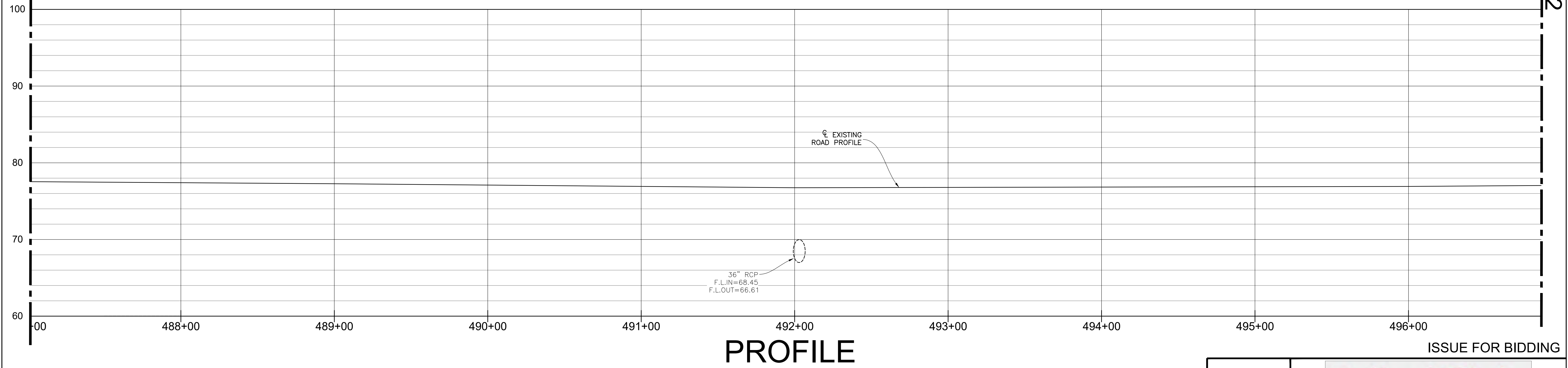
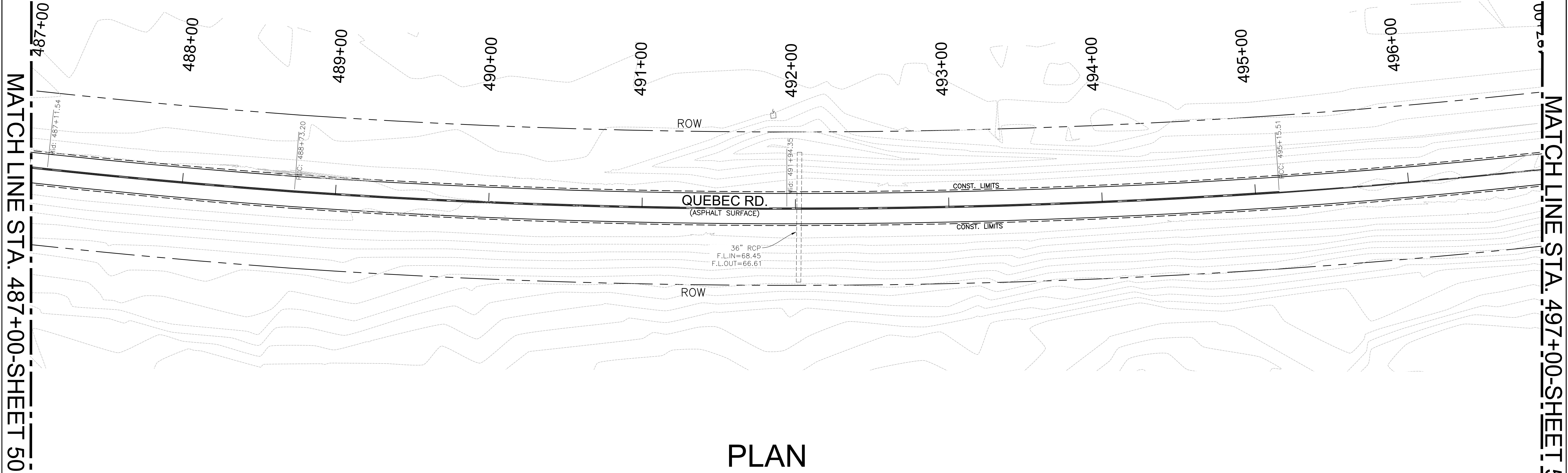
THE LOCATION OF EXISTING UNDERGROUND UTILITIES ARE SHOWN ARE APPROX. THE CONTRACTOR SHALL DETERMINE THE EXACT LOCATION OF ALL EXIST. UNDERGROUND UTILITIES BEFORE COMMENCING WORK. THE CONTRACTOR WILL BE FULLY RESPONSIBLE FOR ANY AND ALL DAMAGES WHICH MIGHT OCCASIONED DUE TO HIS FAILURE TO EXACTLY LOCATE AND PRESERVE ANY AND ALL UNDERGROUND UTILITIES.

CALL LOUISIANA ONE CALL - JUST DIAL 811


LOUISIANA STATE LAW, SECTION R.S. 40:1740.15, REQUIRES EXCAVATORS AND DEMOLISHERS TO CALL 1-800-272-3020 OR 504-278-3700, A REGIONAL NOTIFICATION CENTER BY TELEPHONE 48 HOURS UP TO 120 HOURS IN ADVANCE OF ANY EXCAVATION OR DEMOLITION ACTIVITY. THE OWNERS/ OPERATORS OF ANY UNDERGROUND FACILITY MUST THEN MARK THE AREA OR PROVIDE INFORMATION THAT WILL ENABLE AN EXCAVATOR OR DEMOLISHER TO DETERMINE THE LOCATION OF UNDERGROUND FACILITIES.



Ballard SLA SDVOSB Joint Venture		
DATE	REVISIONS	BY
CHK. BCLC DRAWN BCLC	ROAD PLAN AND PROFILE STA. 477+00 TO STA. 487+00	
DATE	W. O. NUMBER	SHEET 50 OF 92
	2023511131	



CAUTION:
BURIED FIBER OPTIC
CABLE IN AREA.



ROAD PLAN & PROFILE

30 15 0 30 60FT

HORIZ. SCALE: 1" = 30'
VERT. SCALE: 1" = 5'

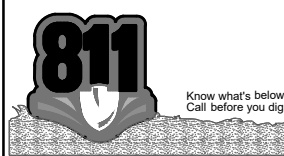
NOTES:

1. ANY MATERIALS REMOVED SHALL BE DELIVERED BY CONTRACTOR TO USFWS OR TO A FACILITY TO SUPPORT USFWS GOAL OF RECYCLING DEMOLISHED MATERIAL.
2. ALL CULVERTS TO REMAIN UNLESS MARKED TO REPLACE OR REPAIR.
3. ALL MATERIALS & CONSTRUCTION SHALL MEET USFWS STANDARDS AND REQUIREMENTS AND SHALL MEET LOUISIANA DEPARTMENT OF TRANSPORTATION (LADOTD) SPECIFICATIONS.


UTILITY STATEMENT:

THE UNDERGROUND UTILITIES SHOWN HAVE BEEN LOCATED FROM FIELD SURVEY INFORMATION AND EXISTING DRAWINGS. THE SURVEYOR MAKES NO GUARANTEE THAT THE UNDERGROUND UTILITIES SHOWN COMPRISE ALL SUCH UTILITIES IN THE AREA, EITHER IN SERVICE OR ABANDONED. THE SURVEYOR FURTHER DOES NOT WARRANT THAT THE UNDERGROUND UTILITIES SHOWN ARE IN EXACT LOCATION INDICATED ALTHOUGH HE DOES CERTIFY THAT THEY ARE LOCATED AS ACCURATELY AS POSSIBLE FROM INFORMATION AVAILABLE. THE SURVEYOR HAS NOT PHYSICALLY LOCATED THE UNDERGROUND UTILITIES.

THE LOCATION OF EXISTING UNDERGROUND UTILITIES ARE SHOWN ARE APPROX. THE CONTRACTOR SHALL DETERMINE THE EXACT LOCATION OF ALL EXIST. UNDERGROUND UTILITIES BEFORE COMMENCING WORK. THE CONTRACTOR WILL BE FULLY RESPONSIBLE FOR ANY AND ALL DAMAGES WHICH MIGHT OCCASIONED DUE TO HIS FAILURE TO EXACTLY LOCATE AND PRESERVE ANY AND ALL UNDERGROUND UTILITIES.



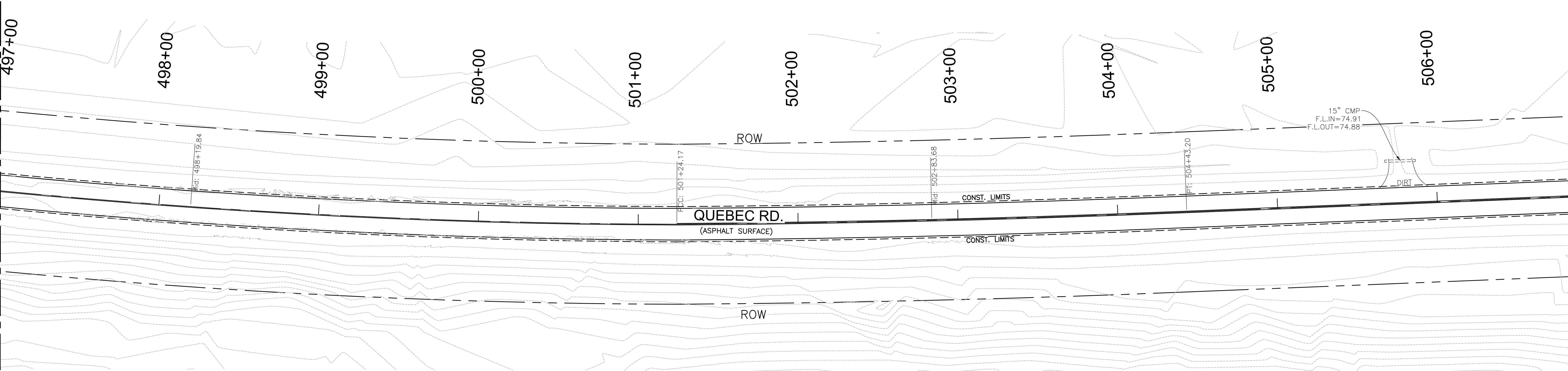
CALL LOUISIANA ONE CALL - JUST DIAL 811
LOUISIANA STATE LAW, SECTION R.S. 40:1740.15, REQUIRES EXCAVATORS AND DEMOLISHERS TO CALL 1-800-272-3020 OR 504-278-3700, A REGIONAL NOTIFICATION CENTER BY TELEPHONE 48 HOURS UP TO 120 HOURS IN ADVANCE OF ANY EXCAVATION OR DEMOLITION ACTIVITY. THE OWNERS/OPERATORS OF ANY UNDERGROUND FACILITY MUST THEN MARK THE AREA OR PROVIDE INFORMATION THAT WILL ENABLE AN EXCAVATOR OR DEMOLISHER TO DETERMINE THE LOCATION OF UNDERGROUND FACILITIES.



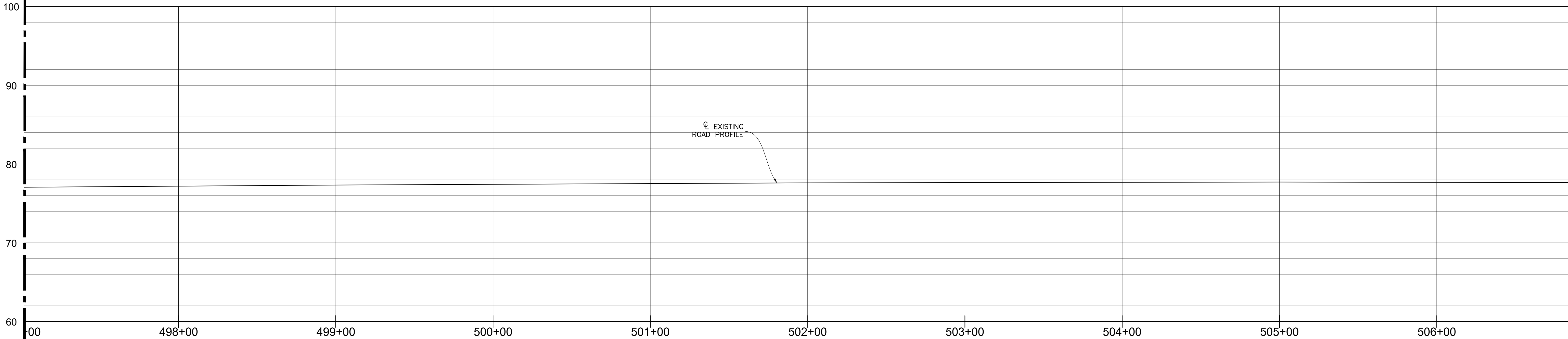
ISSUE FOR BIDDING		
Ballard SLA SDVOSB Joint Venture		
DATE	REVISIONS	BY
CHK. BCLC DRAWN BCLC	ROAD PLAN AND PROFILE STA. 487+00 TO STA. 497+00	
DATE	W. O. NUMBER	SHEET 51 OF 92
	2023511131	

MATCH LINE STA. 497+00-SHEET 51

MATCH LINE STA. 507+00-SHEET 53



PLAN



PROFILE

ISSUE FOR BIDDING

CAUTION:
BURIED FIBER OPTIC
CABLE IN AREA.



ROAD PLAN & PROFILE

HORIZ. SCALE: 1" = 30'
VERT. SCALE: 1" = 5'

- NOTES:
- ANY MATERIALS REMOVED SHALL BE DELIVERED BY CONTRACTOR TO USFWS OR TO A FACILITY TO SUPPORT USFWS GOAL OF RECYCLING DEMOLISHED MATERIAL.
 - ALL CULVERTS TO REMAIN UNLESS MARKED TO REPLACE OR REPAIR.
 - ALL MATERIALS & CONSTRUCTION SHALL MEET USFWS STANDARDS AND REQUIREMENTS AND SHALL MEET LOUISIANA DEPARTMENT OF TRANSPORTATION (LaDOTD) SPECIFICATIONS.


UTILITY STATEMENT:

THE UNDERGROUND UTILITIES SHOWN HAVE BEEN LOCATED FROM FIELD SURVEY INFORMATION AND EXISTING DRAWINGS. THE SURVEYOR MAKES NO GUARANTEE THAT THE UNDERGROUND UTILITIES SHOWN COMPRISE ALL SUCH UTILITIES IN THE AREA, EITHER IN SERVICE OR ABANDONED. THE SURVEYOR FURTHER DOES NOT WARRANT THAT THE UNDERGROUND UTILITIES SHOWN ARE IN EXACT LOCATION INDICATED ALTHOUGH HE DOES CERTIFY THAT THEY ARE LOCATED AS ACCURATELY AS POSSIBLE FROM INFORMATION AVAILABLE. THE SURVEYOR HAS NOT PHYSICALLY LOCATED THE UNDERGROUND UTILITIES.

THE LOCATION OF EXISTING UNDERGROUND UTILITIES ARE SHOWN ARE APPROX. THE CONTRACTOR SHALL DETERMINE THE EXACT LOCATION OF ALL EXIST. UNDERGROUND UTILITIES BEFORE COMMENCING WORK. THE CONTRACTOR WILL BE FULLY RESPONSIBLE FOR ANY AND ALL DAMAGES WHICH MIGHT OCCASIONED DUE TO HIS FAILURE TO EXACTLY LOCATE AND PRESERVE ANY AND ALL UNDERGROUND UTILITIES.

CALL LOUISIANA ONE CALL - JUST DIAL 811

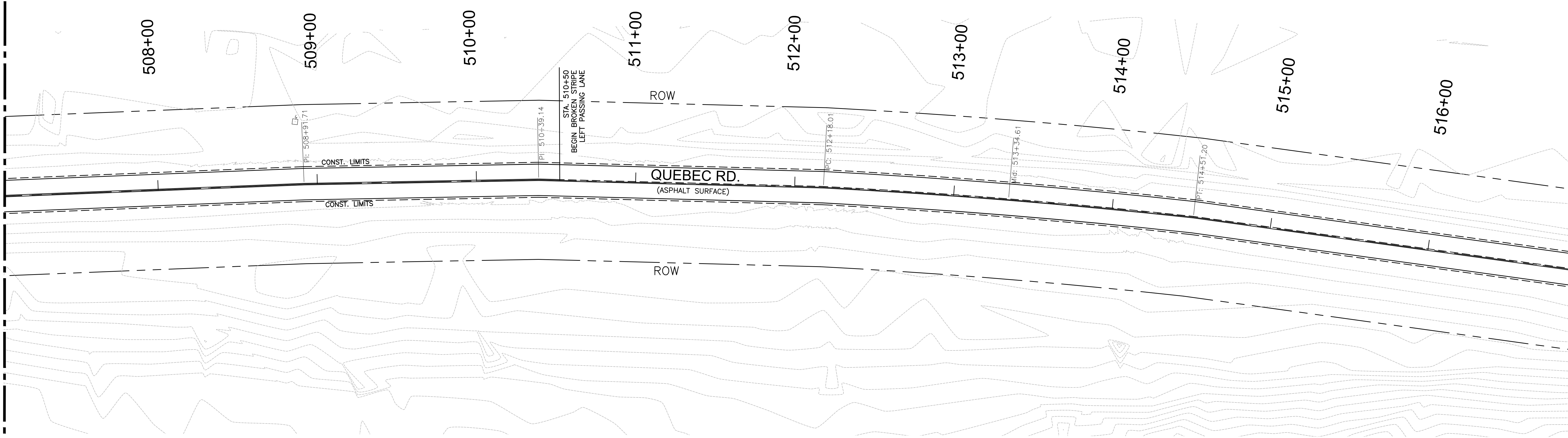
LOUISIANA STATE LAW, SECTION R.S.40:1740.15, REQUIRES EXCAVATORS AND DEMOLISHERS TO CALL 1-800-272-3020 OR 504-278-3700, A REGIONAL NOTIFICATION CENTER BY TELEPHONE 48 HOURS UP TO 120 HOURS IN ADVANCE OF ANY EXCAVATION OR DEMOLITION ACTIVITY. THE OWNERS/OPERATORS OF ANY UNDERGROUND FACILITY MUST THEN MARK THE AREA OR PROVIDE INFORMATION THAT WILL ENABLE AN EXCAVATOR OR DEMOLISHER TO DETERMINE THE LOCATION OF UNDERGROUND FACILITIES.



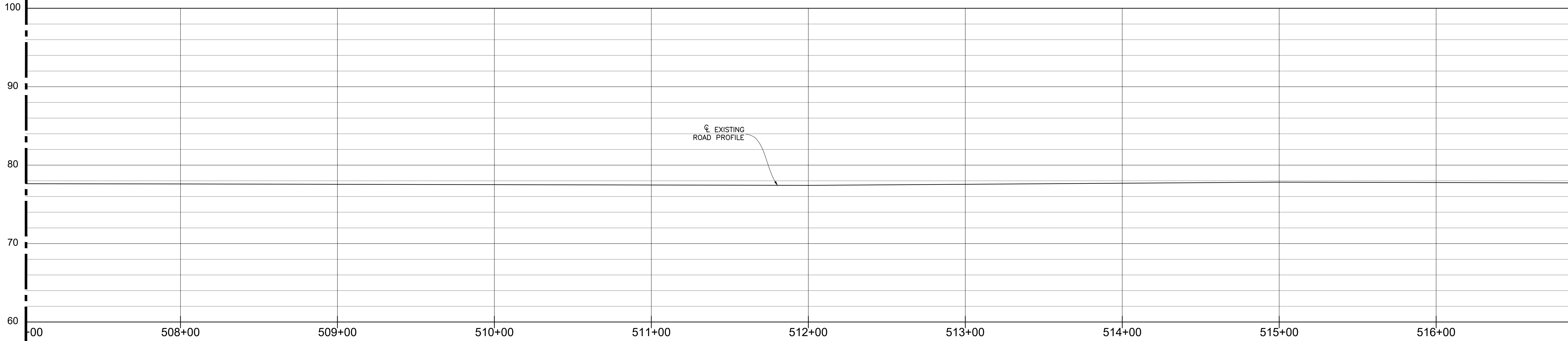
Ballard SLA SDVOSB Joint Venture		
DATE	REVISIONS	BY
CHK. BCLC DRAWN BCLC	ROAD PLAN AND PROFILE STA. 497+00 TO STA. 507+00	
DATE	W. O. NUMBER	SHEET 52 OF 92
	2023511131	

MATCH LINE STA. 507+00-SHEET 52

MATCH LINE STA. 517+00-SHEET 54



PLAN



PROFILE

ISSUE FOR BIDDING

CAUTION:
BURIED FIBER OPTIC
CABLE IN AREA.



ROAD PLAN & PROFILE

30 15 0 30 60FT

HORIZ. SCALE: 1" = 30'
VERT. SCALE: 1" = 5'

NOTES:

- ANY MATERIALS REMOVED SHALL BE DELIVERED BY CONTRACTOR TO USFWS OR TO A FACILITY TO SUPPORT USFWS GOAL OF RECYCLING DEMOLISHED MATERIAL.
- ALL CULVERTS TO REMAIN UNLESS MARKED TO REPLACE OR REPAIR.
- ALL MATERIALS & CONSTRUCTION SHALL MEET USFWS STANDARDS AND REQUIREMENTS AND SHALL MEET LOUISIANA DEPARTMENT OF TRANSPORTATION (LADOTD) SPECIFICATIONS.


UTILITY STATEMENT:

THE UNDERGROUND UTILITIES SHOWN HAVE BEEN LOCATED FROM FIELD SURVEY INFORMATION AND EXISTING DRAWINGS. THE SURVEYOR MAKES NO GUARANTEE THAT THE UNDERGROUND UTILITIES SHOWN COMPRISE ALL SUCH UTILITIES IN THE AREA, EITHER IN SERVICE OR ABANDONED. THE SURVEYOR FURTHER DOES NOT WARRANT THAT THE UNDERGROUND UTILITIES SHOWN ARE IN EXACT LOCATION INDICATED ALTHOUGH HE DOES CERTIFY THAT THEY ARE LOCATED AS ACCURATELY AS POSSIBLE FROM INFORMATION AVAILABLE. THE SURVEYOR HAS NOT PHYSICALLY LOCATED THE UNDERGROUND UTILITIES.

THE LOCATION OF EXISTING UNDERGROUND UTILITIES ARE SHOWN ARE APPROX. THE CONTRACTOR SHALL DETERMINE THE EXACT LOCATION OF ALL EXIST. UNDERGROUND UTILITIES BEFORE COMMENCING WORK. THE CONTRACTOR WILL BE FULLY RESPONSIBLE FOR ANY AND ALL DAMAGES WHICH MIGHT OCCASIONED DUE TO HIS FAILURE TO EXACTLY LOCATE AND PRESERVE ANY AND ALL UNDERGROUND UTILITIES.



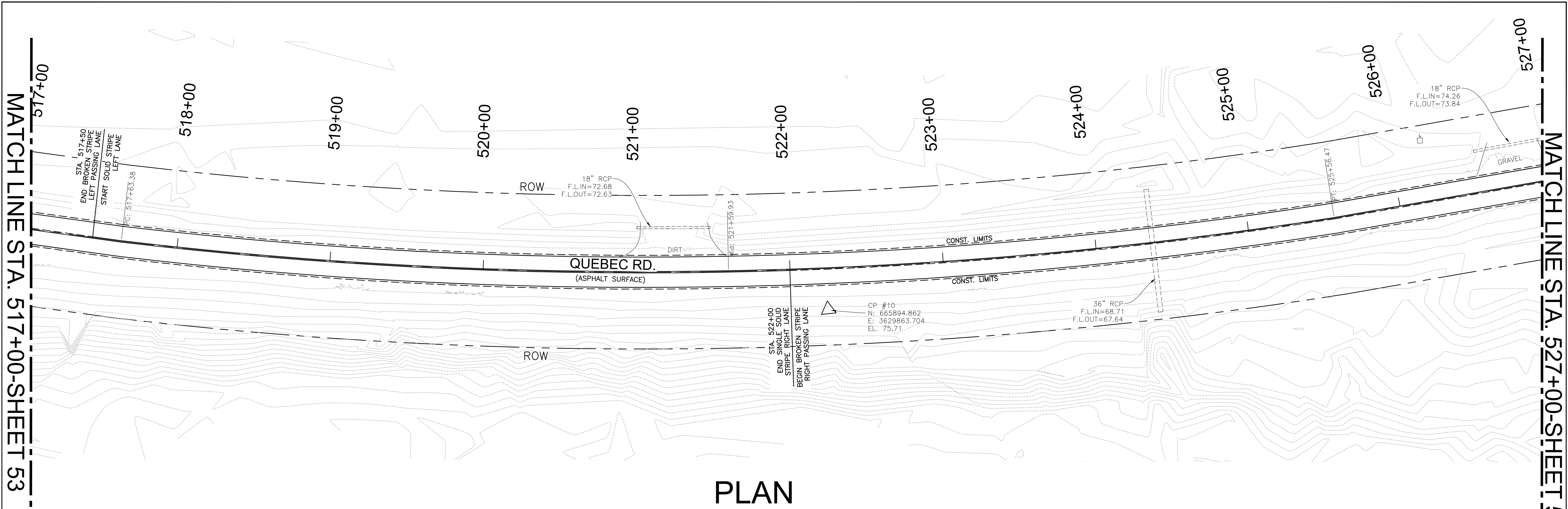
CALL LOUISIANA ONE CALL - JUST DIAL 811
LOUISIANA STATE LAW, SECTION R.S. 40:1740-15, REQUIRES EXCAVATORS AND DEMOLISHERS TO CALL 1-800-272-3020 OR 504-278-3700, A REGIONAL NOTIFICATION CENTER BY TELEPHONE 48 HOURS UP TO 120 HOURS IN ADVANCE OF ANY EXCAVATION OR DEMOLITION ACTIVITY. THE OWNERS/OPERATORS OF ANY UNDERGROUND FACILITY MUST THEN MARK THE AREA OR PROVIDE INFORMATION THAT WILL ENABLE AN EXCAVATOR OR DEMOLISHER TO DETERMINE THE LOCATION OF UNDERGROUND FACILITIES.



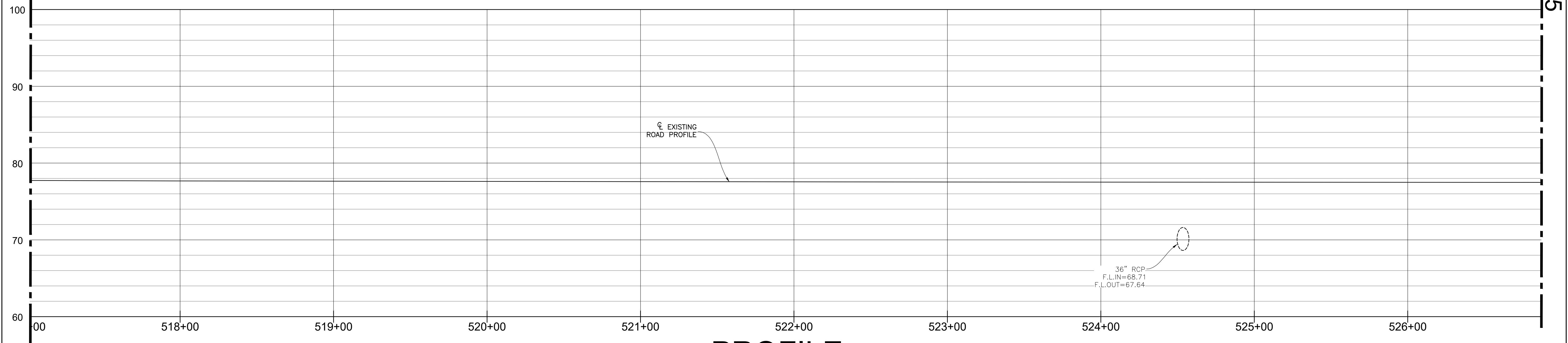
Ballard SLA SDVOSB Joint Venture		
DATE	REVISIONS	BY
CHK. BCLC DRAWN BCLC	ROAD PLAN AND PROFILE STA. 507+00 TO STA. 517+00	
DATE	W. O. NUMBER	SHEET 53 OF 92
	2023511131	

MATCH LINE STA. 517+00-SHEET 53

MATCH LINE STA. 527+00-SHEET 55



PLAN



PROFILE

ISSUE FOR BIDDING

CAUTION:
BURIED FIBER OPTIC
CABLE IN AREA.

- NOTES:
- ANY MATERIALS REMOVED SHALL BE DELIVERED BY CONTRACTOR TO USFWS OR TO A FACILITY TO SUPPORT USFWS GOAL OF RECYCLING DEMOLISHED MATERIAL.
 - ALL CULVERTS TO REMAIN UNLESS MARKED TO REPLACE OR REPAIR.
 - ALL MATERIALS & CONSTRUCTION SHALL MEET USFWS STANDARDS AND REQUIREMENTS AND SHALL MEET LOUISIANA DEPARTMENT OF TRANSPORTATION (LADOTD) SPECIFICATIONS.

UTILITY STATEMENT:


THE UNDERGROUND UTILITIES SHOWN HAVE BEEN LOCATED FROM FIELD SURVEY INFORMATION AND EXISTING DRAWINGS. THE SURVEYOR MAKES NO GUARANTEE THAT THE UNDERGROUND UTILITIES SHOWN COMPRISE ALL SUCH UTILITIES IN THE AREA, EITHER IN SERVICE OR ABANDONED. THE SURVEYOR FURTHER DOES NOT WARRANT THAT THE UNDERGROUND UTILITIES SHOWN ARE IN EXACT LOCATION INDICATED ALTHOUGH HE DOES CERTIFY THAT THEY ARE LOCATED AS ACCURATELY AS POSSIBLE FROM INFORMATION AVAILABLE. THE SURVEYOR HAS NOT PHYSICALLY LOCATED THE UNDERGROUND UTILITIES.

THE LOCATION OF EXISTING UNDERGROUND UTILITIES ARE SHOWN ARE APPROX. THE CONTRACTOR SHALL DETERMINE THE EXACT LOCATION OF ALL EXIST. UNDERGROUND UTILITIES BEFORE COMMENCING WORK. THE CONTRACTOR WILL BE FULLY RESPONSIBLE FOR ANY AND ALL DAMAGES WHICH MIGHT OCCASIONED DUE TO HIS FAILURE TO EXACTLY LOCATE AND PRESERVE ANY AND ALL UNDERGROUND UTILITIES.

CALL LOUISIANA ONE CALL - JUST DIAL 811

LOUISIANA STATE LAW, SECTION R.S.40:1740.15, REQUIRES EXCAVATORS AND DEMOLISHERS TO CALL 1-800-272-3020 OR 504-278-3700, A REGIONAL NOTIFICATION CENTER BY TELEPHONE 48 HOURS UP TO 120 HOURS IN ADVANCE OF ANY EXCAVATION OR DEMOLITION ACTIVITY. THE OWNERS/OPERATORS OF ANY UNDERGROUND FACILITY MUST THEN MARK THE AREA OR PROVIDE INFORMATION THAT WILL ENABLE AN EXCAVATOR OR DEMOLISHER TO DETERMINE THE LOCATION OF UNDERGROUND FACILITIES.

	Ballard SLA SDVOSB Joint Venture		
	DATE	REVISIONS	BY
CHK. BCLC DRAWN BCLC	ROAD PLAN AND PROFILE STA. 517+00 TO STA. 527+00		
DATE	W. O. NUMBER	2023511131	
		SHEET 54 OF 92	

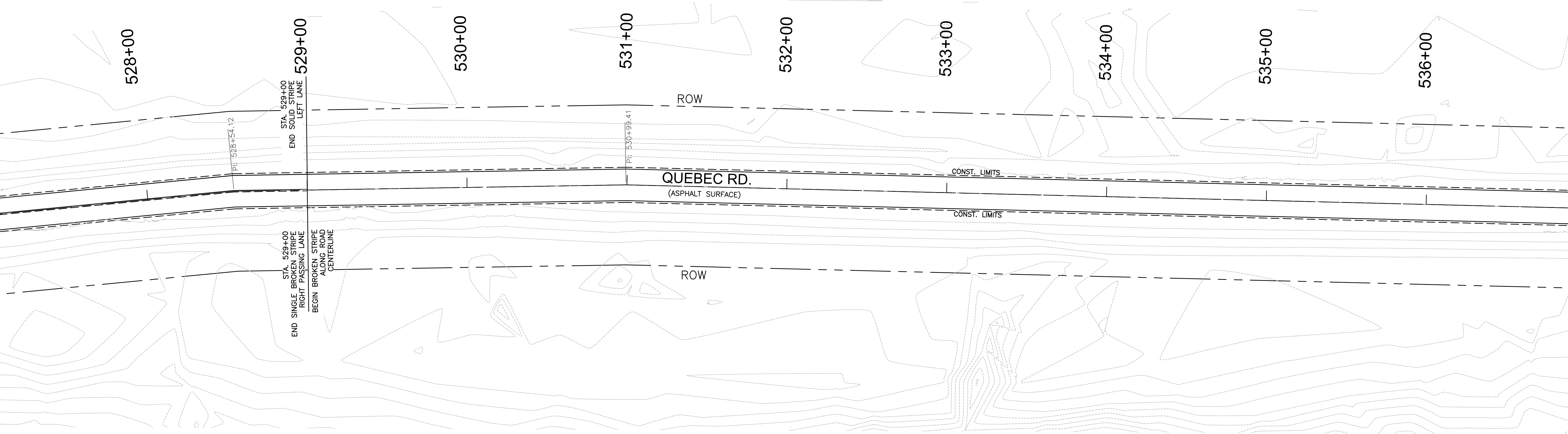


ROAD PLAN & PROFILE

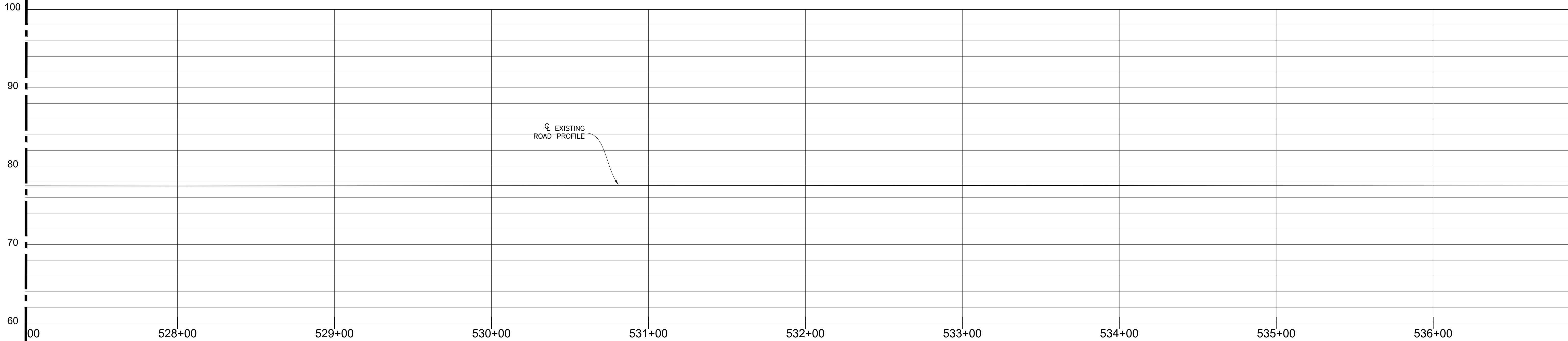
HORIZ. SCALE: 1" = 30'
VERT. SCALE: 1" = 5'

MATCH LINE STA. 527+00-SHEET 54

MATCH LINE STA. 537+00-SHEET 56




PLAN



PROFILE

ISSUE FOR BIDDING

CAUTION:
BURIED FIBER OPTIC
CABLE IN AREA.



ROAD PLAN & PROFILE

30 15 0 30 60FT

HORIZ. SCALE: 1" = 30'
VERT. SCALE: 1" = 5'

NOTES:

1. ANY MATERIALS REMOVED SHALL BE DELIVERED BY CONTRACTOR TO USFWS OR TO A FACILITY TO SUPPORT USFWS GOAL OF RECYCLING DEMOLISHED MATERIAL.
2. ALL CULVERTS TO REMAIN UNLESS MARKED TO REPLACE OR REPAIR.
3. ALL MATERIALS & CONSTRUCTION SHALL MEET USFWS STANDARDS AND REQUIREMENTS AND SHALL MEET LOUISIANA DEPARTMENT OF TRANSPORTATION (LADOTD) SPECIFICATIONS.


UTILITY STATEMENT:

THE UNDERGROUND UTILITIES SHOWN HAVE BEEN LOCATED FROM FIELD SURVEY INFORMATION AND EXISTING DRAWINGS. THE SURVEYOR MAKES NO GUARANTEE THAT THE UNDERGROUND UTILITIES SHOWN COMPRISE ALL SUCH UTILITIES IN THE AREA, EITHER IN SERVICE OR ABANDONED. THE SURVEYOR FURTHER DOES NOT WARRANT THAT THE UNDERGROUND UTILITIES SHOWN ARE IN EXACT LOCATION INDICATED ALTHOUGH HE DOES CERTIFY THAT THEY ARE LOCATED AS ACCURATELY AS POSSIBLE FROM INFORMATION AVAILABLE. THE SURVEYOR HAS NOT PHYSICALLY LOCATED THE UNDERGROUND UTILITIES.

THE LOCATION OF EXISTING UNDERGROUND UTILITIES ARE SHOWN ARE APPROX. THE CONTRACTOR SHALL DETERMINE THE EXACT LOCATION OF ALL EXIST. UNDERGROUND UTILITIES BEFORE COMMENCING WORK. THE CONTRACTOR WILL BE FULLY RESPONSIBLE FOR ANY AND ALL DAMAGES WHICH MIGHT OCCASIONED DUE TO HIS FAILURE TO EXACTLY LOCATE AND PRESERVE ANY AND ALL UNDERGROUND UTILITIES.



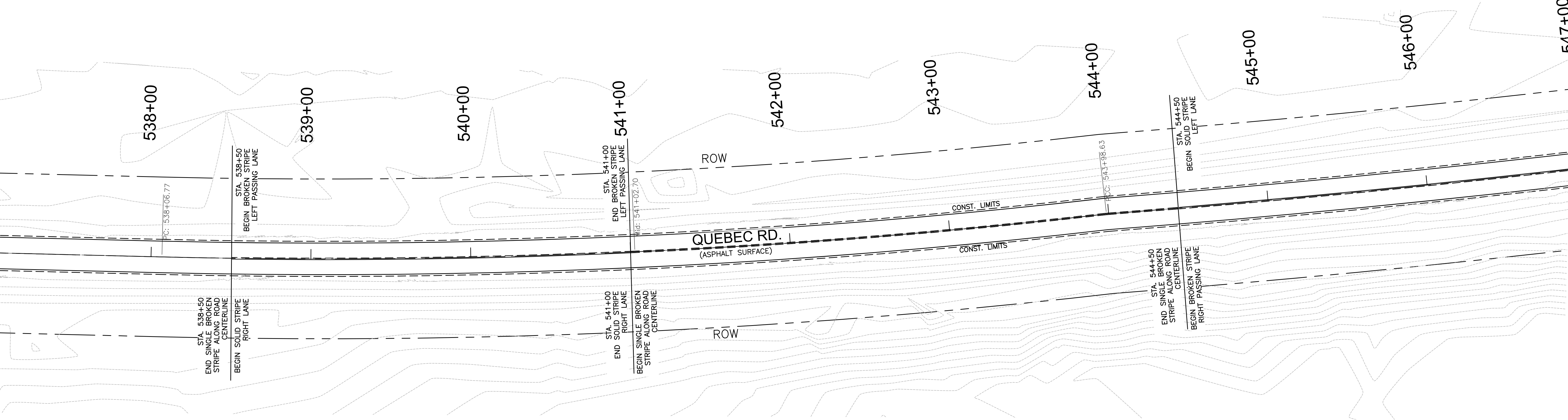
CALL LOUISIANA ONE CALL - JUST DIAL 811
LOUISIANA STATE LAW, SECTION R.S. 40:1740.15, REQUIRES EXCAVATORS AND DEMOLISHERS TO CALL 1-800-272-3020 OR 504-278-3700, A REGIONAL NOTIFICATION CENTER BY TELEPHONE 48 HOURS UP TO 120 HOURS IN ADVANCE OF ANY EXCAVATION OR DEMOLITION ACTIVITY. THE OWNERS/OPERATORS OF ANY UNDERGROUND FACILITY MUST THEN MARK THE AREA OR PROVIDE INFORMATION THAT WILL ENABLE AN EXCAVATOR OR DEMOLISHER TO DETERMINE THE LOCATION OF UNDERGROUND FACILITIES.



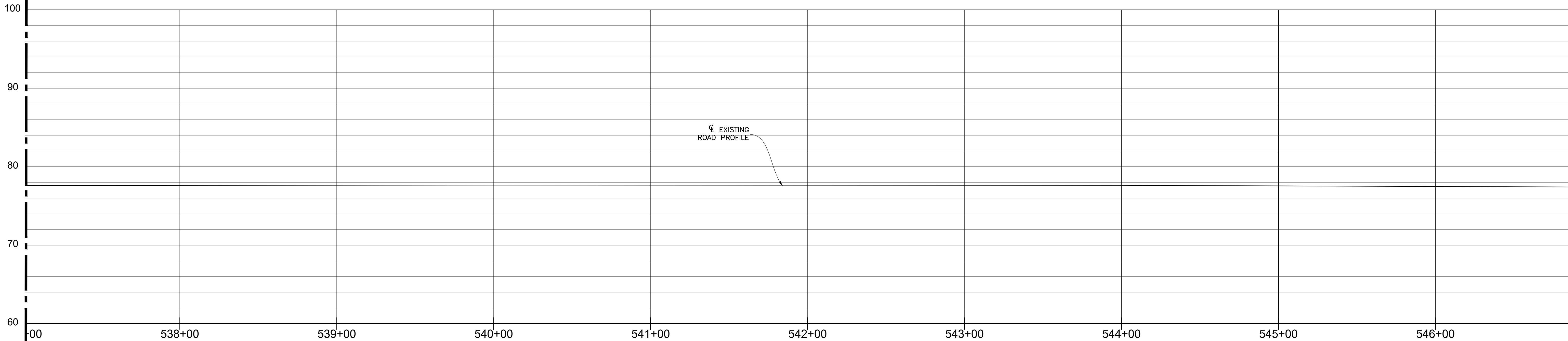
Ballard SLA SDVOSB Joint Venture		
DATE	REVISIONS	BY
CHK. BCLC DRAWN BCLC	ROAD PLAN AND PROFILE STA. 527+00 TO STA. 537+00	
DATE	W. O. NUMBER	SHEET 55 OF 92
	2023511131	

MATCH LINE STA. 537+00-SHEET 55

MATCH LINE STA. 547+00-SHEET 57



PLAN



PROFILE

ISSUE FOR BIDDING

CAUTION:
BURIED FIBER OPTIC
CABLE IN AREA.

- NOTES:
1. ANY MATERIALS REMOVED SHALL BE DELIVERED BY CONTRACTOR TO USFWS OR TO A FACILITY TO SUPPORT USFWS GOAL OF RECYCLING DEMOLISHED MATERIAL.
 2. ALL CULVERTS TO REMAIN UNLESS MARKED TO REPLACE OR REPAIR.
 3. ALL MATERIALS & CONSTRUCTION SHALL MEET USFWS STANDARDS AND REQUIREMENTS AND SHALL MEET LOUISIANA DEPARTMENT OF TRANSPORTATION (LADOTD) SPECIFICATIONS.

UTILITY STATEMENT:

THE UNDERGROUND UTILITIES SHOWN HAVE BEEN LOCATED FROM FIELD SURVEY INFORMATION AND EXISTING DRAWINGS. THE SURVEYOR MAKES NO GUARANTEE THAT THE UNDERGROUND UTILITIES SHOWN COMPRISE ALL SUCH UTILITIES IN THE AREA, EITHER IN SERVICE OR ABANDONED. THE SURVEYOR FURTHER DOES NOT WARRANT THAT THE UNDERGROUND UTILITIES SHOWN ARE IN EXACT LOCATION INDICATED ALTHOUGH HE DOES CERTIFY THAT THEY ARE LOCATED AS ACCURATELY AS POSSIBLE FROM INFORMATION AVAILABLE. THE SURVEYOR HAS NOT PHYSICALLY LOCATED THE UNDERGROUND UTILITIES.

THE LOCATION OF EXISTING UNDERGROUND UTILITIES ARE SHOWN ARE APPROX. THE CONTRACTOR SHALL DETERMINE THE EXACT LOCATION OF ALL EXIST. UNDERGROUND UTILITIES BEFORE COMMENCING WORK. THE CONTRACTOR WILL BE FULLY RESPONSIBLE FOR ANY AND ALL DAMAGES WHICH MIGHT OCCASIONED DUE TO HIS FAILURE TO EXACTLY LOCATE AND PRESERVE ANY AND ALL UNDERGROUND UTILITIES.

CALL LOUISIANA ONE CALL - JUST DIAL 811

LOUISIANA STATE LAW, SECTION R.S. 40:1740.15, REQUIRES EXCAVATORS AND DEMOLISHERS TO CALL 1-800-272-3020 OR 504-278-3700, A REGIONAL NOTIFICATION CENTER BY TELEPHONE 48 HOURS UP TO 120 HOURS IN ADVANCE OF ANY EXCAVATION OR DEMOLITION ACTIVITY. THE OWNERS/OPERATORS OF ANY UNDERGROUND FACILITY MUST THEN MARK THE AREA OR PROVIDE INFORMATION THAT WILL ENABLE AN EXCAVATOR OR DEMOLISHER TO DETERMINE THE LOCATION OF UNDERGROUND FACILITIES.



Ballard SLA SDVOSB Joint Venture		
DATE	REVISIONS	BY
CHK. BCLC	ROAD PLAN AND PROFILE	
DRAWN BCLC	STA. 537+00 TO STA. 547+00	
DATE	W. O. NUMBER	2023511131

SHEET 56 OF 92



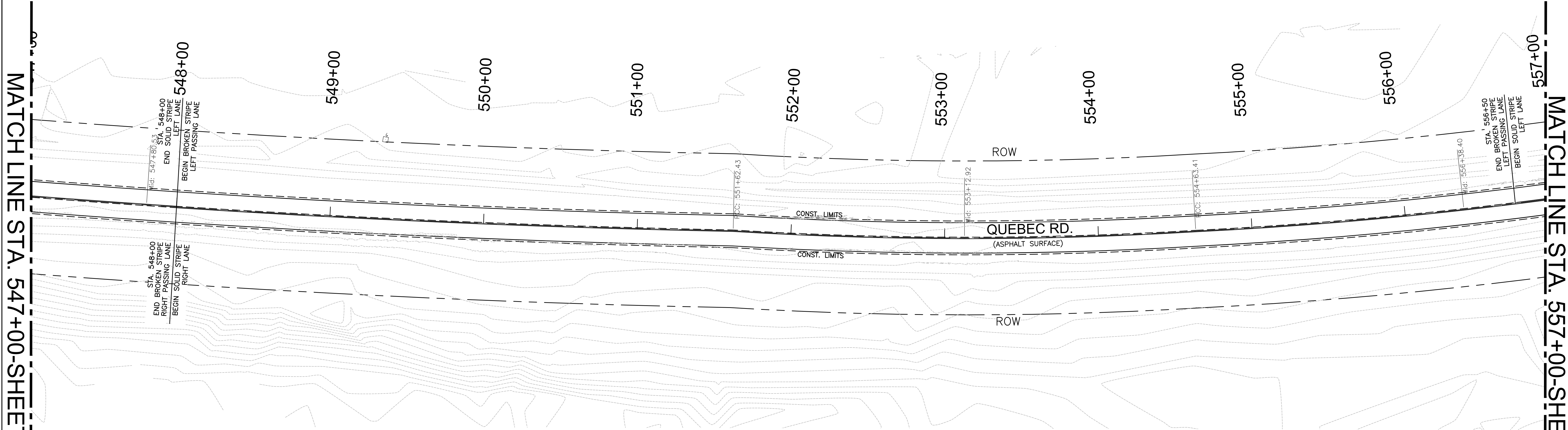
ROAD PLAN & PROFILE

30 15 0 30 60FT

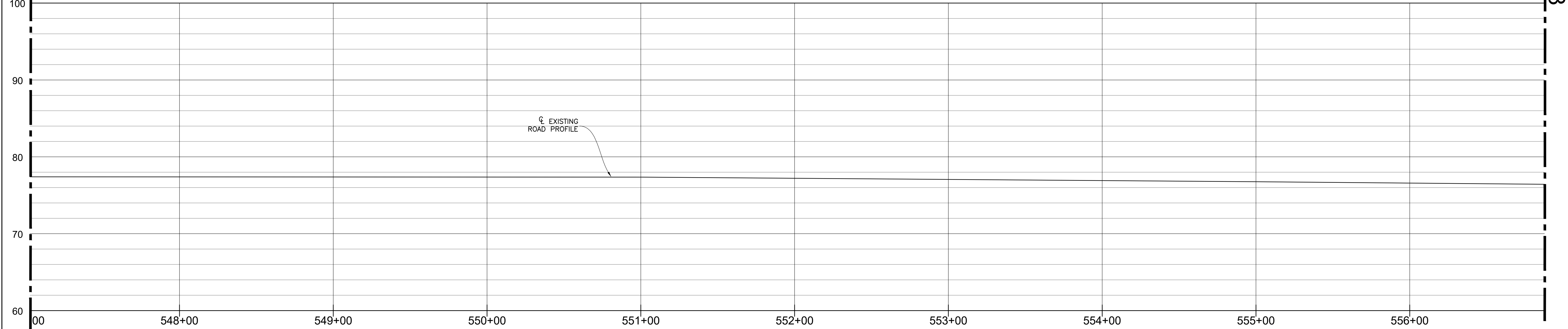
HORIZ. SCALE: 1" = 30'
VERT. SCALE: 1" = 5'

MATCH LINE STA. 547+00-SHEET 56

MATCH LINE STA. 557+00-SHEET 58



PLAN



PROFILE

ISSUE FOR BIDDING

CAUTION:
BURIED FIBER OPTIC
CABLE IN AREA.



ROAD PLAN & PROFILE

30 15 0 30 60FT

HORIZ. SCALE: 1" = 30'
VERT. SCALE: 1" = 5'

- NOTES:
1. ANY MATERIALS REMOVED SHALL BE DELIVERED BY CONTRACTOR TO USFWS OR TO A FACILITY TO SUPPORT USFWS GOAL OF RECYCLING DEMOLISHED MATERIAL.
 2. ALL CULVERTS TO REMAIN UNLESS MARKED TO REPLACE OR REPAIR.
 3. ALL MATERIALS & CONSTRUCTION SHALL MEET USFWS STANDARDS AND REQUIREMENTS AND SHALL MEET LOUISIANA DEPARTMENT OF TRANSPORTATION (LADOTD) SPECIFICATIONS.


UTILITY STATEMENT:

THE UNDERGROUND UTILITIES SHOWN HAVE BEEN LOCATED FROM FIELD SURVEY INFORMATION AND EXISTING DRAWINGS. THE SURVEYOR MAKES NO GUARANTEE THAT THE UNDERGROUND UTILITIES SHOWN COMPRISE ALL SUCH UTILITIES IN THE AREA, EITHER IN SERVICE OR ABANDONED. THE SURVEYOR FURTHER DOES NOT WARRANT THAT THE UNDERGROUND UTILITIES SHOWN ARE IN EXACT LOCATION INDICATED ALTHOUGH HE DOES CERTIFY THAT THEY ARE LOCATED AS ACCURATELY AS POSSIBLE FROM INFORMATION AVAILABLE. THE SURVEYOR HAS NOT PHYSICALLY LOCATED THE UNDERGROUND UTILITIES.

THE LOCATION OF EXISTING UNDERGROUND UTILITIES ARE SHOWN ARE APPROX. THE CONTRACTOR SHALL DETERMINE THE EXACT LOCATION OF ALL EXIST. UNDERGROUND UTILITIES BEFORE COMMENCING WORK. THE CONTRACTOR WILL BE FULLY RESPONSIBLE FOR ANY AND ALL DAMAGES WHICH MIGHT OCCASIONED DUE TO HIS FAILURE TO EXACTLY LOCATE AND PRESERVE ANY AND ALL UNDERGROUND UTILITIES.

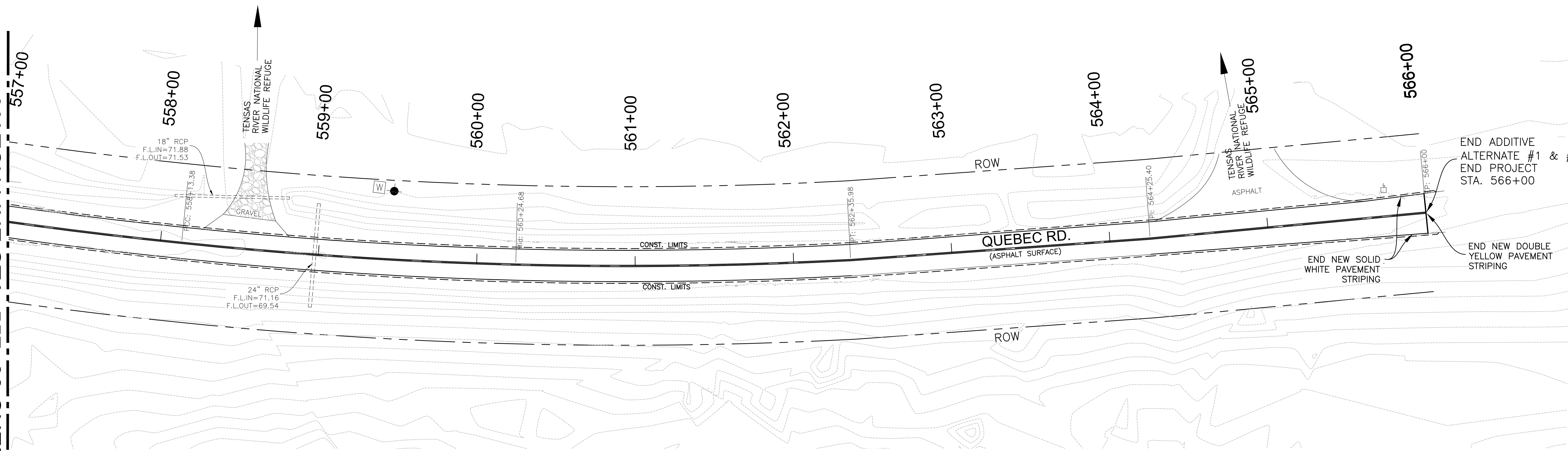
811
Louisiana State Law, Section R.S. 40:1740.15, requires excavators and demolishers to call 1-800-272-3020 or 504-278-3700, a regional NOTIFICATION CENTER BY TELEPHONE 48 HOURS UP TO 120 HOURS IN ADVANCE OF ANY EXCAVATION OR DEMOLITION ACTIVITY. THE OWNERS/OPERATORS OF ANY UNDERGROUND FACILITY MUST THEN MARK THE AREA OR PROVIDE INFORMATION THAT WILL ENABLE AN EXCAVATOR OR DEMOLISHER TO DETERMINE THE LOCATION OF UNDERGROUND FACILITIES.

CALL LOUISIANA ONE CALL - JUST DIAL 811
LOUISIANA STATE LAW, SECTION R.S. 40:1740.15, REQUIRES EXCAVATORS AND DEMOLISHERS TO CALL 1-800-272-3020 OR 504-278-3700, A REGIONAL NOTIFICATION CENTER BY TELEPHONE 48 HOURS UP TO 120 HOURS IN ADVANCE OF ANY EXCAVATION OR DEMOLITION ACTIVITY. THE OWNERS/OPERATORS OF ANY UNDERGROUND FACILITY MUST THEN MARK THE AREA OR PROVIDE INFORMATION THAT WILL ENABLE AN EXCAVATOR OR DEMOLISHER TO DETERMINE THE LOCATION OF UNDERGROUND FACILITIES.

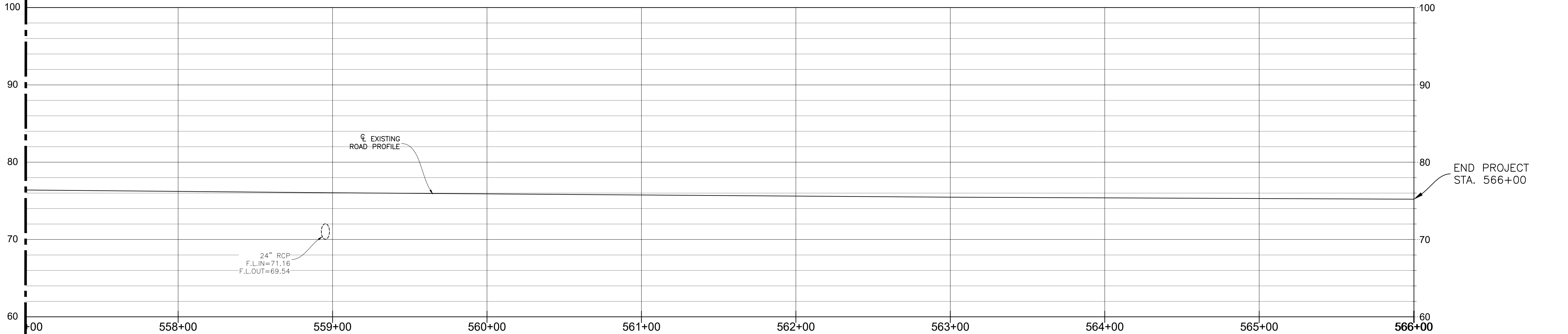


Ballard SLA SDVOSB Joint Venture		
DATE	REVISIONS	BY
CHK. BCLC DRAWN BCLC	ROAD PLAN AND PROFILE STA. 547+00 TO STA. 557+00	
DATE	W. O. NUMBER	2023511131

MATCH LINE STA. 557+00-SHEET 57




PLAN



PROFILE

ISSUE FOR BIDDING

CAUTION:
BURIED FIBER OPTIC
CABLE IN AREA.



ROAD PLAN & PROFILE

HORIZ. SCALE: 1" = 30'
VERT. SCALE: 1" = 5'

- NOTES:
1. ANY MATERIALS REMOVED SHALL BE DELIVERED BY CONTRACTOR TO USFWS OR TO A FACILITY TO SUPPORT USFWS GOAL OF RECYCLING DEMOLISHED MATERIAL.
 2. ALL CULVERTS TO REMAIN UNLESS MARKED TO REPLACE OR REPAIR.
 3. ALL MATERIALS & CONSTRUCTION SHALL MEET USFWS STANDARDS AND REQUIREMENTS AND SHALL MEET LOUISIANA DEPARTMENT OF TRANSPORTATION (LaDOTD) SPECIFICATIONS.


UTILITY STATEMENT:

THE UNDERGROUND UTILITIES SHOWN HAVE BEEN LOCATED FROM FIELD SURVEY INFORMATION AND EXISTING DRAWINGS. THE SURVEYOR MAKES NO GUARANTEE THAT THE UNDERGROUND UTILITIES SHOWN COMPRISE ALL SUCH UTILITIES IN THE AREA, EITHER IN SERVICE OR ABANDONED. THE SURVEYOR FURTHER DOES NOT WARRANT THAT THE UNDERGROUND UTILITIES SHOWN ARE IN EXACT LOCATION INDICATED ALTHOUGH HE DOES CERTIFY THAT THEY ARE LOCATED AS ACCURATELY AS POSSIBLE FROM INFORMATION AVAILABLE. THE SURVEYOR HAS NOT PHYSICALLY LOCATED THE UNDERGROUND UTILITIES.

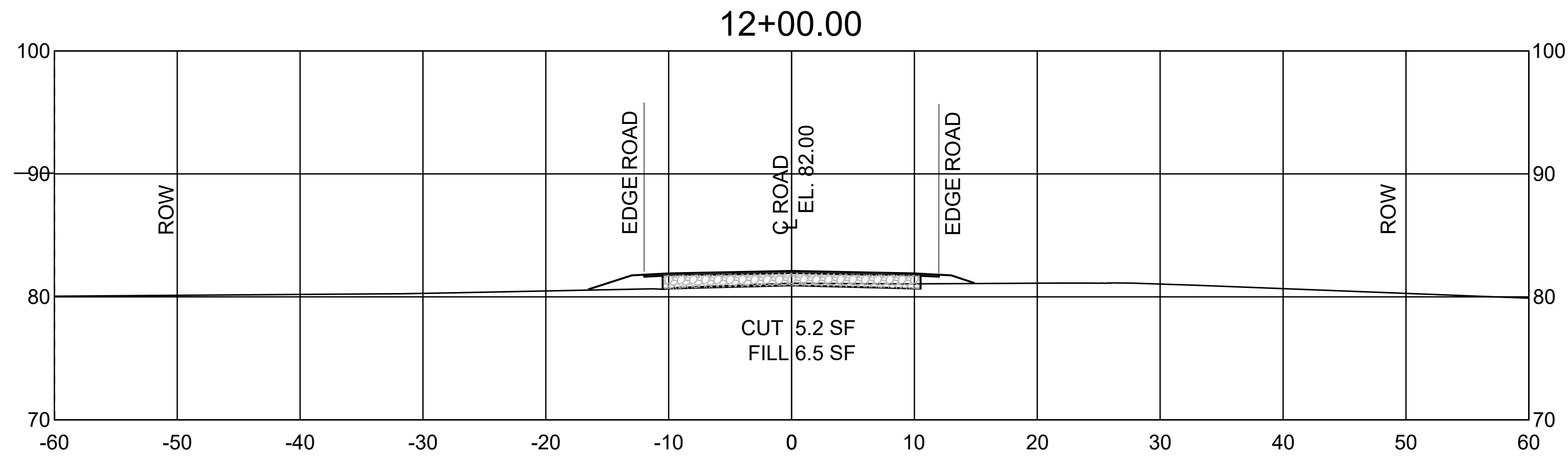
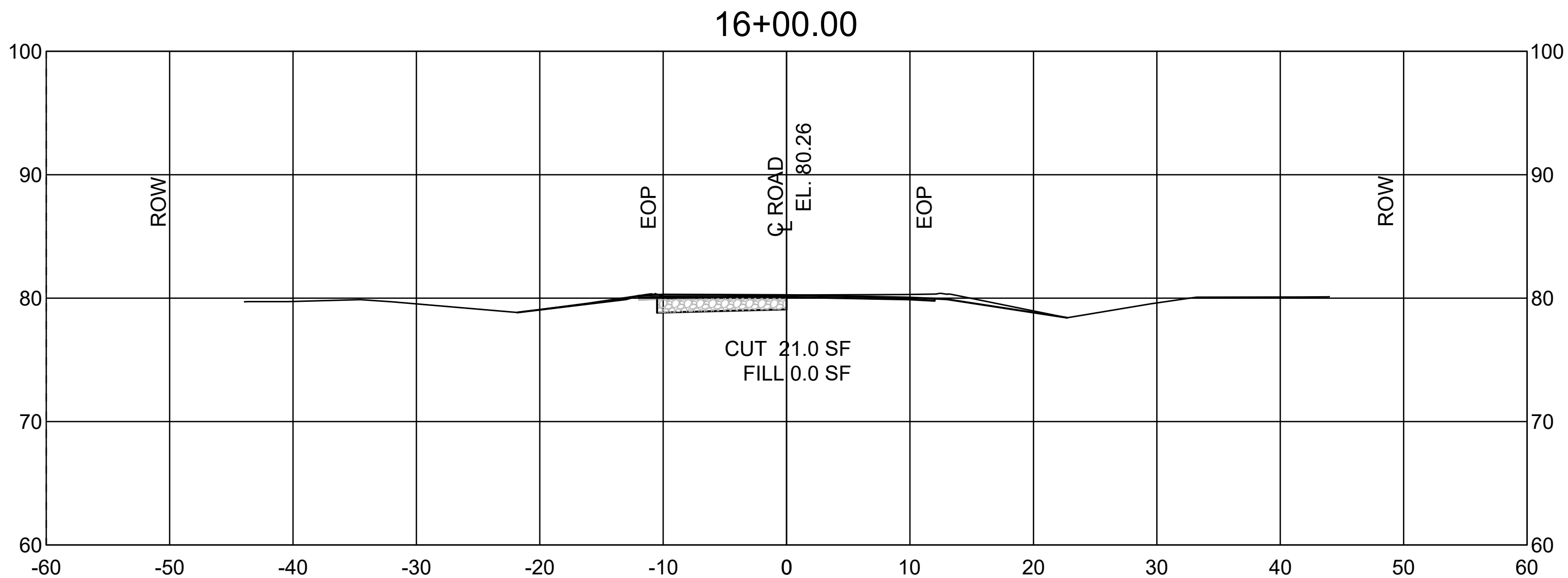
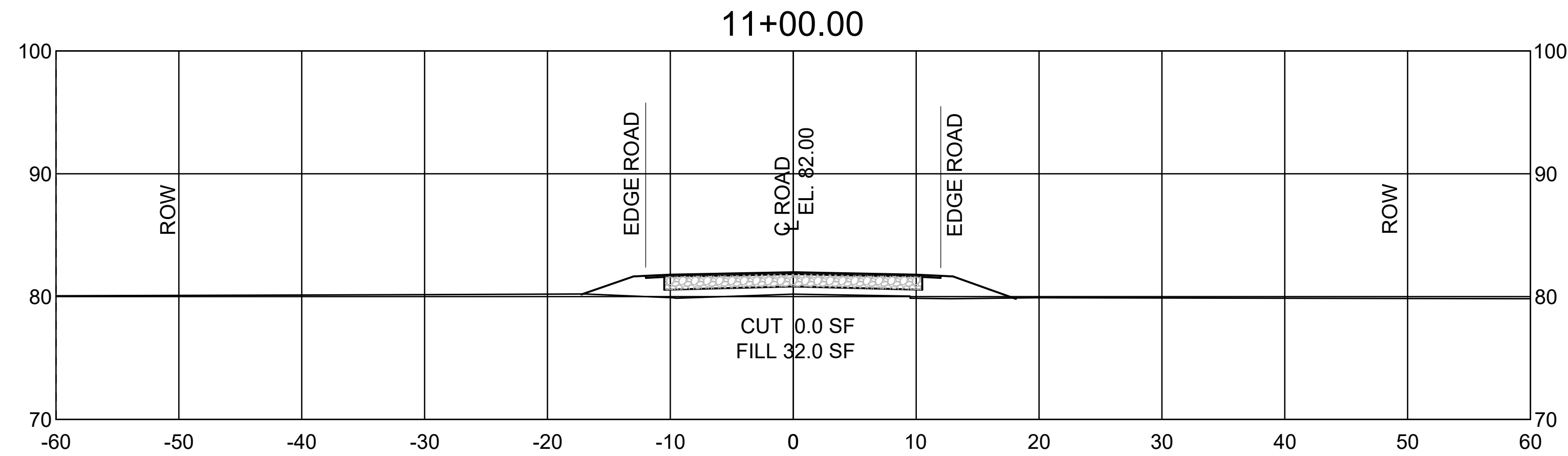
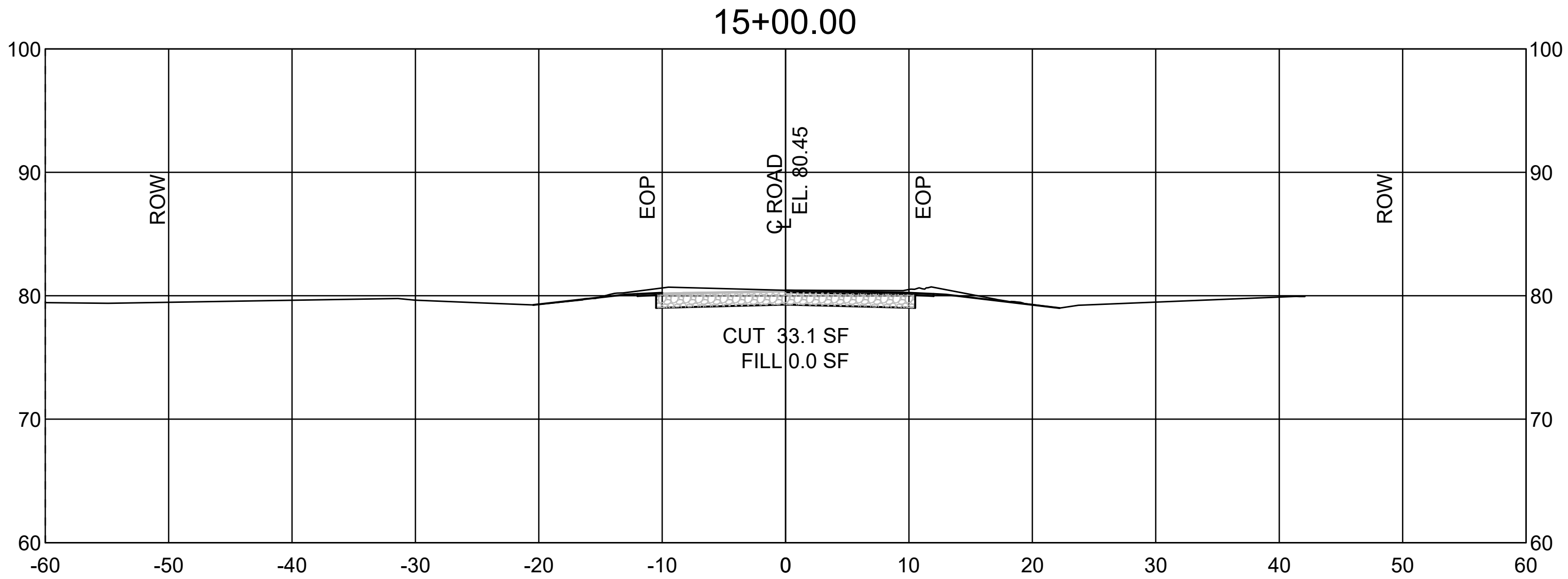
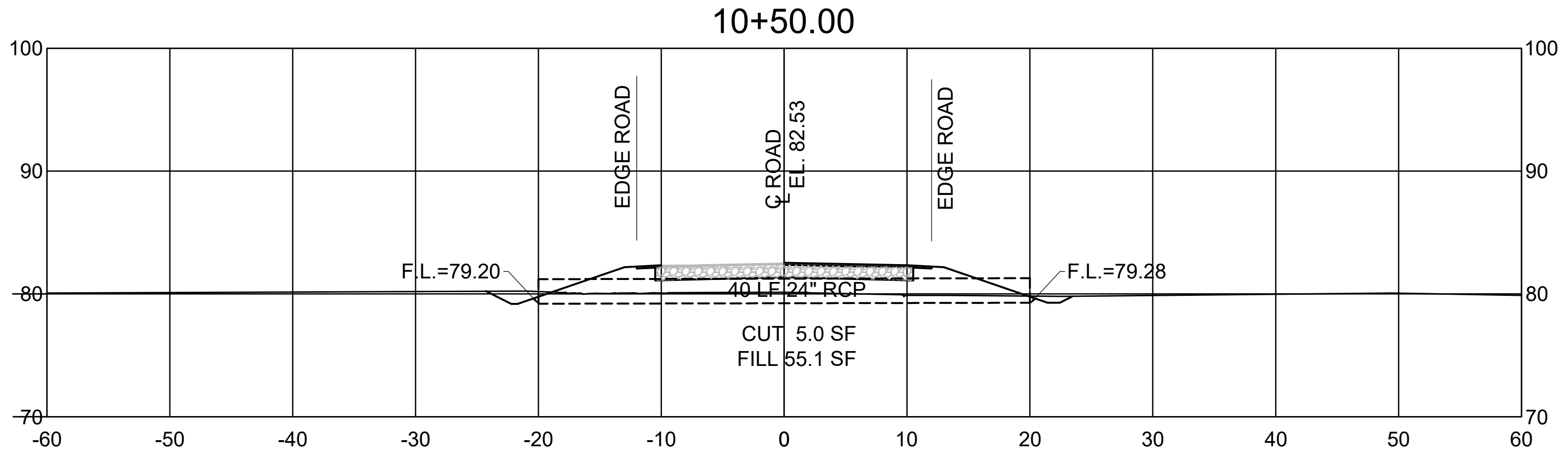
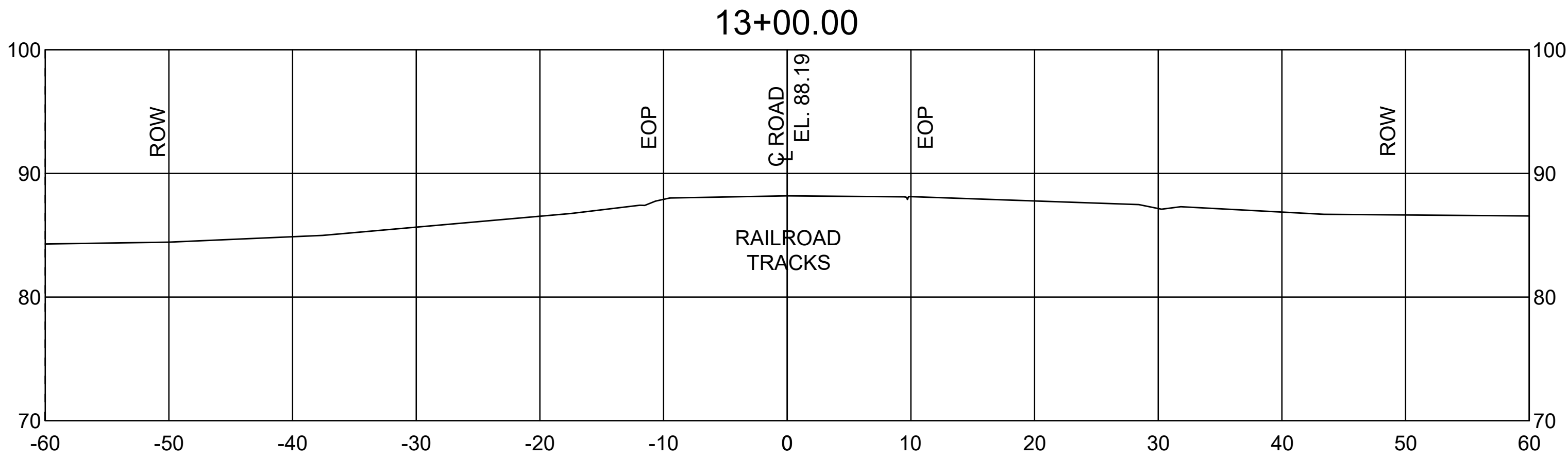
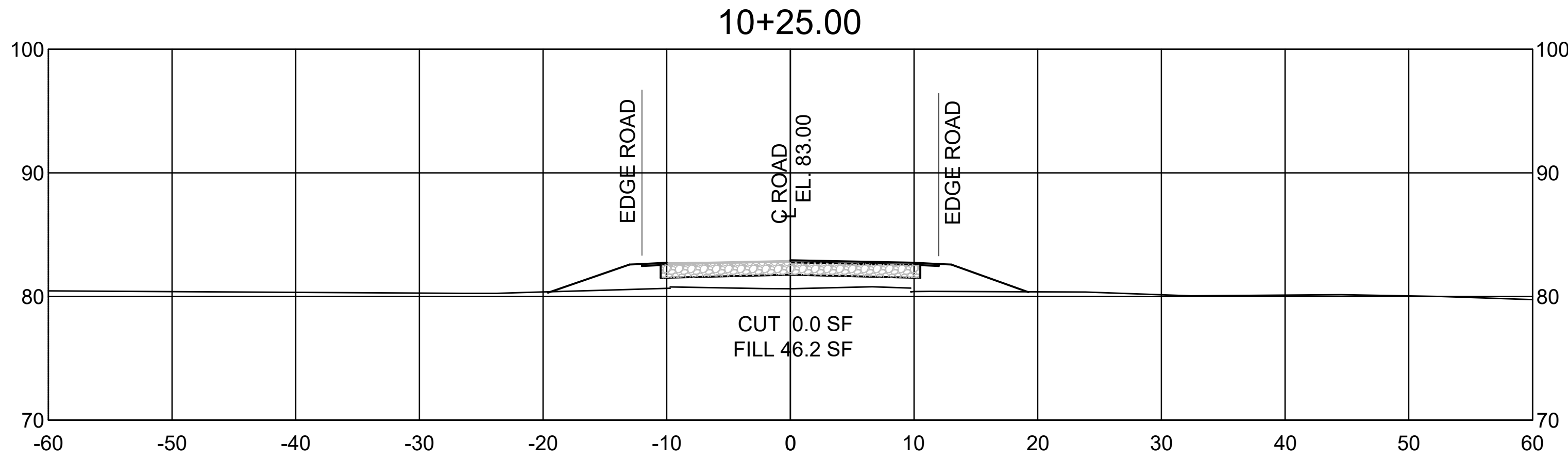
THE LOCATION OF EXISTING UNDERGROUND UTILITIES ARE SHOWN ARE APPROX. BEFORE COMMENCING WORK, THE CONTRACTOR WILL BE FULLY RESPONSIBLE FOR ANY AND ALL DAMAGES WHICH MIGHT OCCASIONED DUE TO HIS FAILURE TO EXACTLY LOCATE AND PRESERVE ANY AND ALL UNDERGROUND UTILITIES.

CALL LOUISIANA ONE CALL - JUST DIAL 811

LOUISIANA STATE LAW, SECTION R.S. 40:1740.15, REQUIRES EXCAVATORS AND DEMOLISHERS TO CALL 1-800-272-3020 OR 504-278-3700, A REGIONAL NOTIFICATION CENTER BY TELEPHONE 48 HOURS UP TO 120 HOURS IN ADVANCE OF ANY EXCAVATION OR DEMOLITION ACTIVITY. THE OWNERS/OPERATORS OF ANY UNDERGROUND FACILITY MUST THEN MARK THE AREA OR PROVIDE INFORMATION THAT WILL ENABLE AN EXCAVATOR OR DEMOLISHER TO DETERMINE THE LOCATION OF UNDERGROUND FACILITIES.



Ballard SLA SDVOSB Joint Venture		
DATE	REVISIONS	BY
CHK. BCLC DRAWN BCLC	ROAD PLAN AND PROFILE STA. 557+00 TO STA. 566+00	
DATE	W. O. NUMBER	2023511131
		SHEET 58 OF 92



NOTE:
ENTIRE ROADWAY TO RECEIVE 2 INCH
WEARING COURSE OVERLAY AND
GRAVEL SHOULDERS PER TYPICAL
SECTIONS.

- NOTES:
1. ANY MATERIALS REMOVED SHALL BE DELIVERED BY CONTRACTOR TO USFWS OR TO A FACILITY TO SUPPORT USFWS GOAL OF RECYCLING DEMOLISHED MATERIAL.
 2. ALL CULVERTS TO REMAIN UNLESS MARKED TO REPLACE OR REPAIR.
 3. ALL MATERIALS & CONSTRUCTION SHALL MEET USFWS STANDARDS AND REQUIREMENTS AND SHALL MEET LOUISIANA DEPARTMENT OF TRANSPORTATION (LADOTD) SPECIFICATIONS.


UTILITY STATEMENT:

THE UNDERGROUND UTILITIES SHOWN HAVE BEEN LOCATED FROM FIELD SURVEY INFORMATION AND EXISTING DRAWINGS. THE SURVEYOR MAKES NO GUARANTEE THAT THE UNDERGROUND UTILITIES SHOWN COMPRISE ALL SUCH UTILITIES IN THE AREA, EITHER IN SERVICE OR ABANDONED. THE SURVEYOR FURTHER DOES NOT WARRANT THAT THE UNDERGROUND UTILITIES SHOWN ARE IN EXACT LOCATION INDICATED ALTHOUGH HE DOES CERTIFY THAT THEY ARE LOCATED AS ACCURATELY AS POSSIBLE FROM INFORMATION AVAILABLE. THE SURVEYOR HAS NOT PHYSICALLY LOCATED THE UNDERGROUND UTILITIES.

THE LOCATION OF EXISTING UNDERGROUND UTILITIES ARE SHOWN ARE APPROX. BEFORE COMMENCING WORK, THE CONTRACTOR WILL BE FULLY RESPONSIBLE FOR ANY AND ALL DAMAGES WHICH MIGHT OCCASIONED DUE TO HIS FAILURE TO EXACTLY LOCATE AND PRESERVE ANY AND ALL UNDERGROUND UTILITIES.

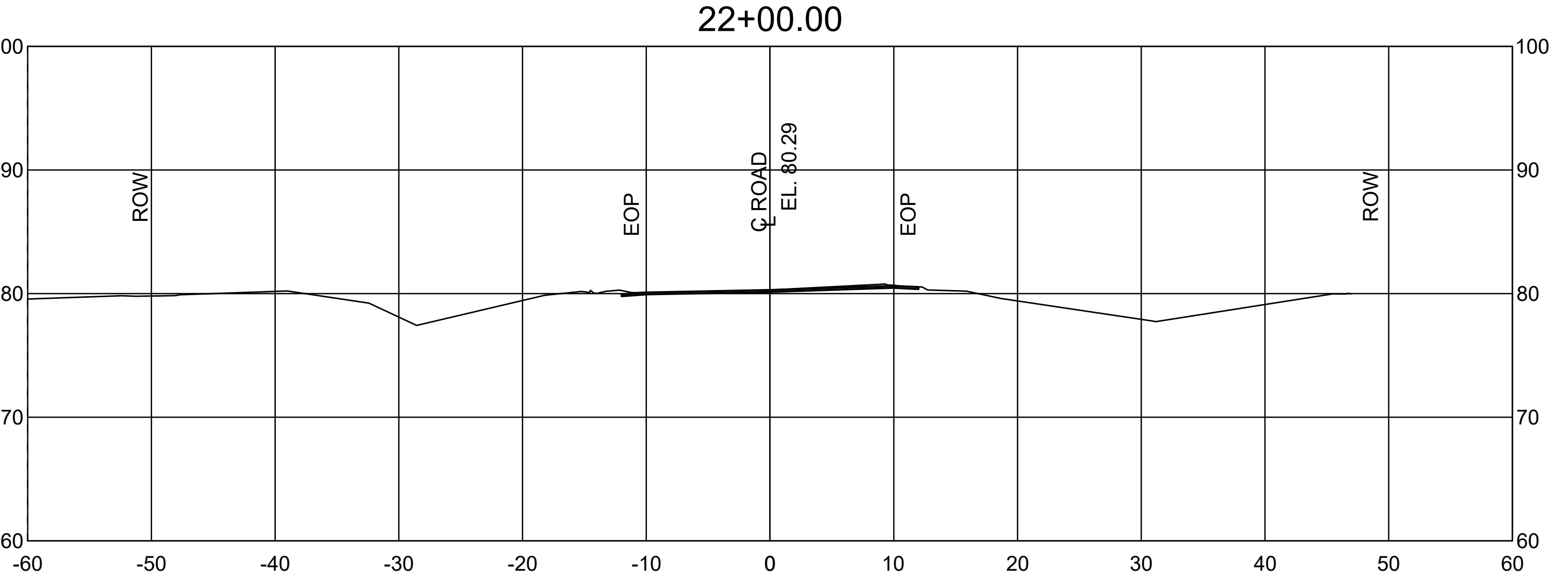
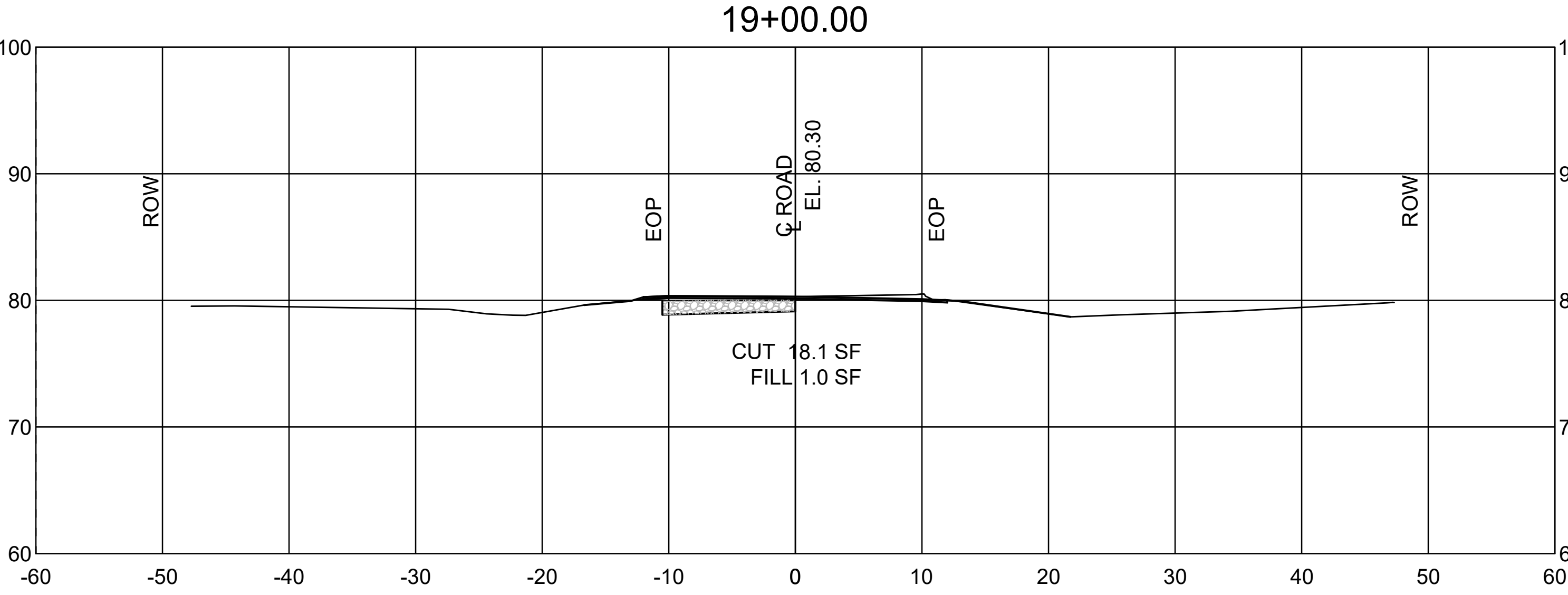
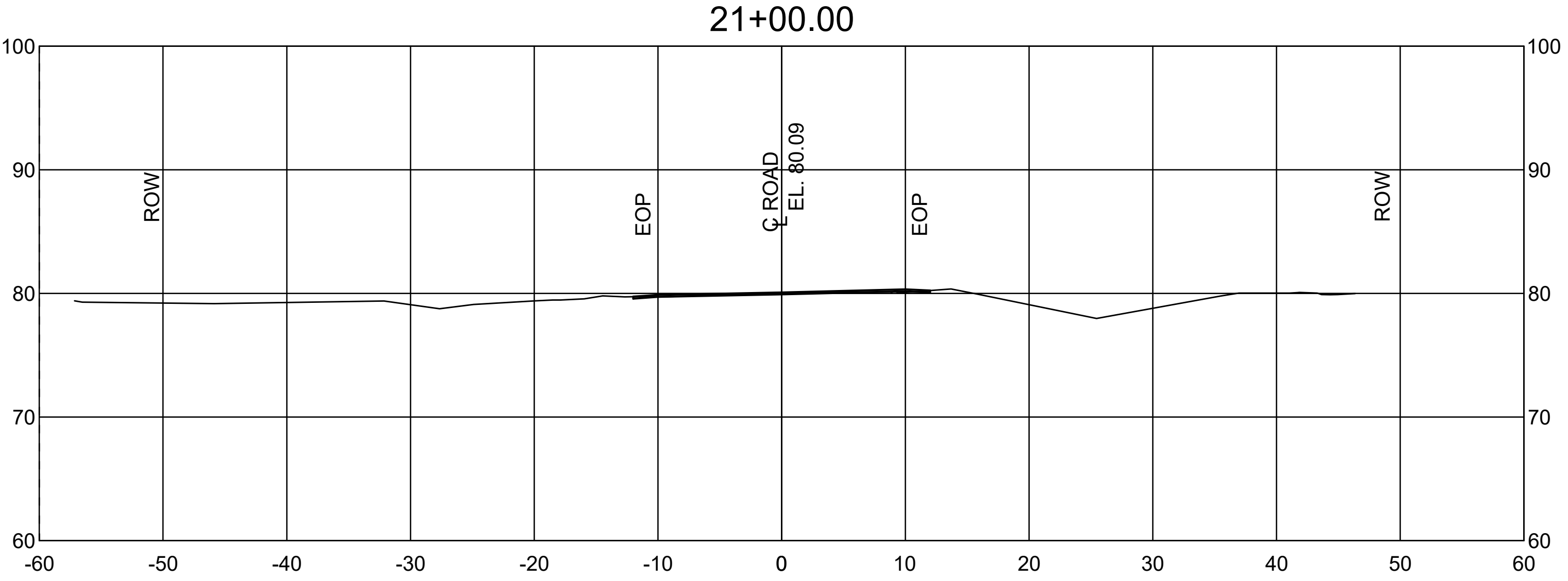
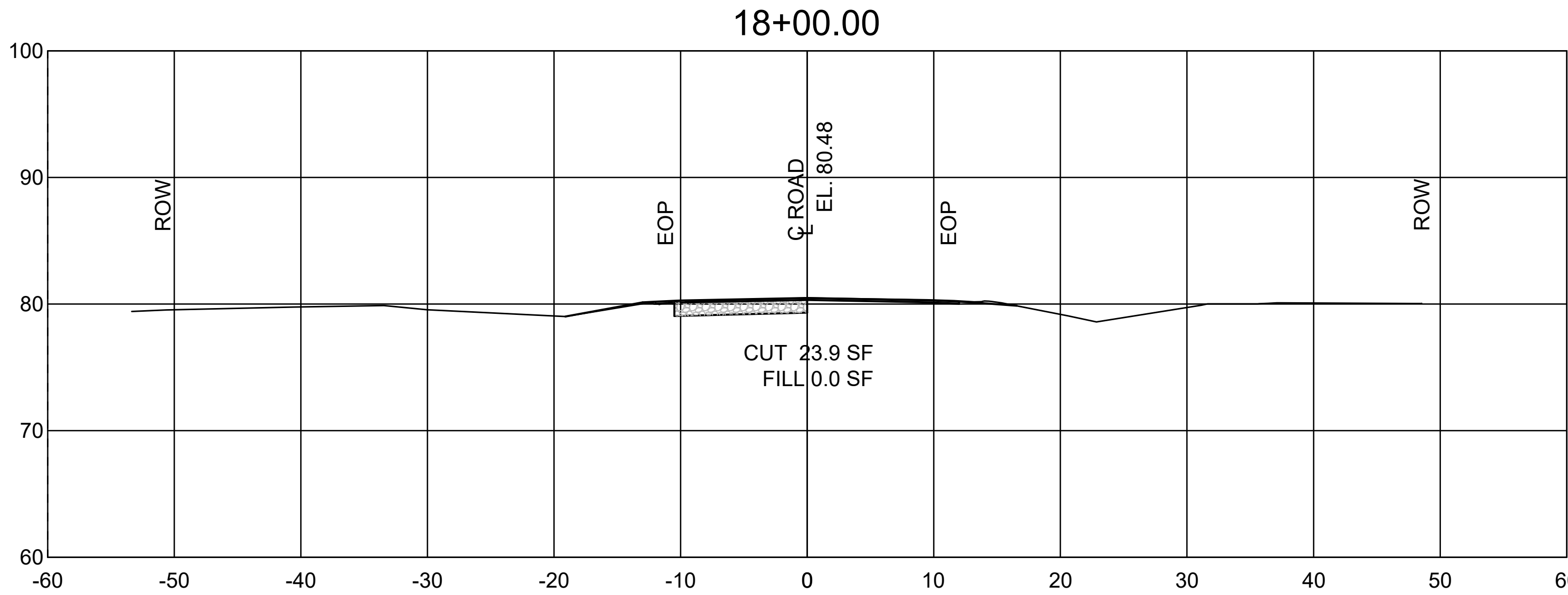
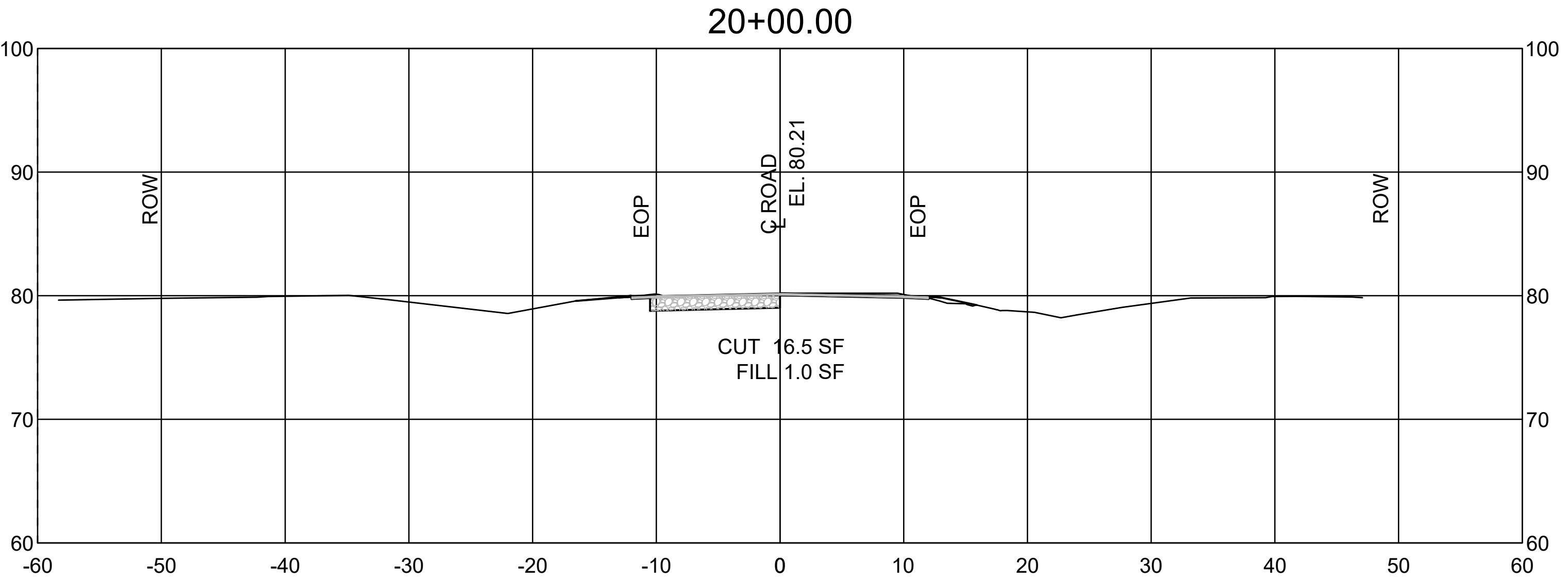
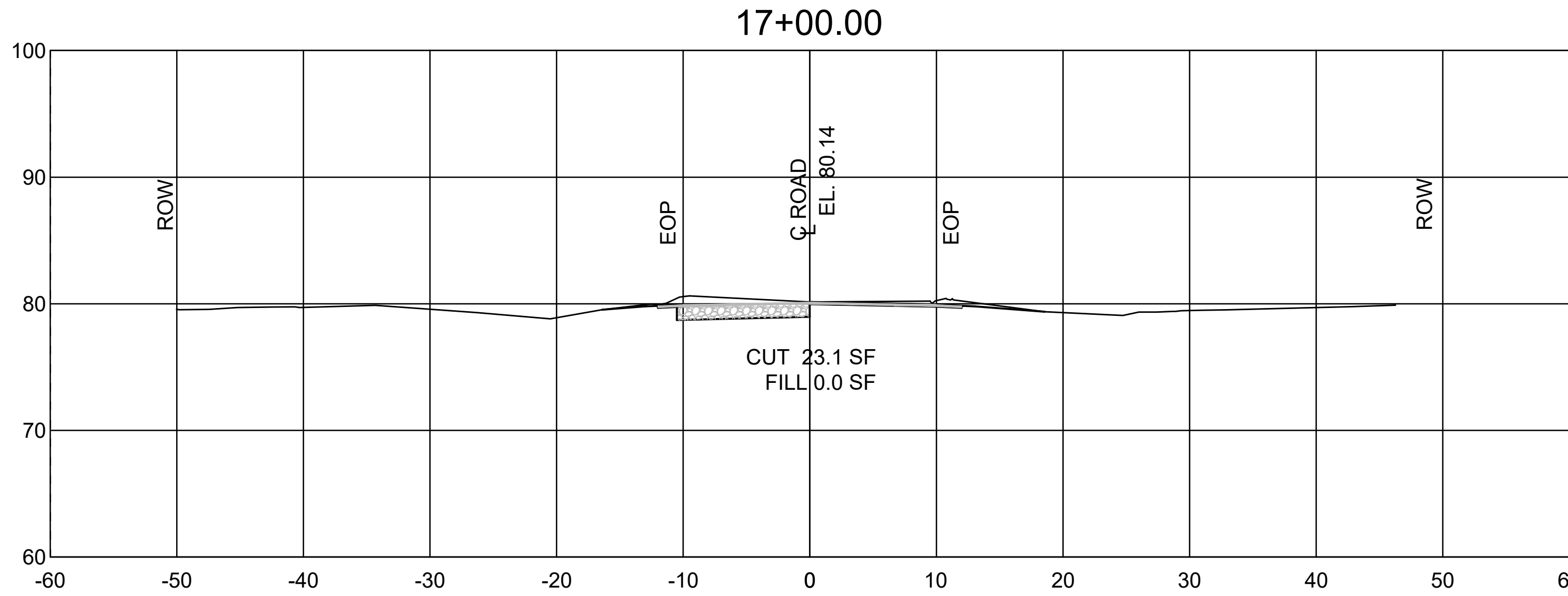
CALL LOUISIANA ONE CALL - JUST DIAL 811

LOUISIANA STATE LAW, SECTION R.S. 40:1740-15, REQUIRES EXCAVATORS AND DEMOLISHERS TO CALL 1-800-272-3020 OR 504-278-3700, A REGIONAL NOTIFICATION CENTER BY TELEPHONE 48 HOURS UP TO 120 HOURS IN ADVANCE OF ANY EXCAVATION OR DEMOLITION ACTIVITY. THE OWNERS/OPERATORS OF ANY UNDERGROUND FACILITY MUST THEN MARK THE AREA OR PROVIDE INFORMATION THAT WILL ENABLE AN EXCAVATOR OR DEMOLISHER TO DETERMINE THE LOCATION OF UNDERGROUND FACILITIES.



Ballard SLA
SDVOSB Joint Venture

DATE	REVISIONS	BY
CHK. BCLC	ROAD CROSS SECTIONS STA. 10+25 TO STA. 16+00	
DRAWN BCLC		
DATE	W. O. NUMBER	
	2023511131	



NOTE:
ENTIRE ROADWAY TO RECEIVE 2 INCH
WEARING COURSE OVERLAY AND
GRAVEL SHOULDERS PER TYPICAL
SECTIONS.

- NOTES:
1. ANY MATERIALS REMOVED SHALL BE DELIVERED BY CONTRACTOR TO USFWS OR TO A FACILITY TO SUPPORT USFWS GOAL OF RECYCLING DEMOLISHED MATERIAL.
 2. ALL CULVERTS TO REMAIN UNLESS MARKED TO REPLACE OR REPAIR.
 3. ALL MATERIALS & CONSTRUCTION SHALL MEET USFWS STANDARDS AND REQUIREMENTS AND SHALL MEET LOUISIANA DEPARTMENT OF TRANSPORTATION (LADOTD) SPECIFICATIONS.


UTILITY STATEMENT:

THE UNDERGROUND UTILITIES SHOWN HAVE BEEN LOCATED FROM FIELD SURVEY INFORMATION AND EXISTING DRAWINGS. THE SURVEYOR MAKES NO GUARANTEE THAT THE UNDERGROUND UTILITIES SHOWN COMPRISE ALL SUCH UTILITIES IN THE AREA, EITHER IN SERVICE OR ABANDONED. THE SURVEYOR FURTHER DOES NOT WARRANT THAT THE UNDERGROUND UTILITIES SHOWN ARE IN EXACT LOCATION INDICATED ALTHOUGH HE DOES CERTIFY THAT THEY ARE LOCATED AS ACCURATELY AS POSSIBLE FROM INFORMATION AVAILABLE. THE SURVEYOR HAS NOT PHYSICALLY LOCATED THE UNDERGROUND UTILITIES.

THE LOCATION OF EXISTING UNDERGROUND UTILITIES ARE SHOWN ARE APPROX. THE CONTRACTOR SHALL DETERMINE THE EXACT LOCATION OF ALL EXIST. UNDERGROUND UTILITIES BEFORE COMMENCING WORK. THE CONTRACTOR WILL BE FULLY RESPONSIBLE FOR ANY AND ALL DAMAGES WHICH MIGHT OCCASIONED DUE TO HIS FAILURE TO EXACTLY LOCATE AND PRESERVE ANY AND ALL UNDERGROUND UTILITIES.

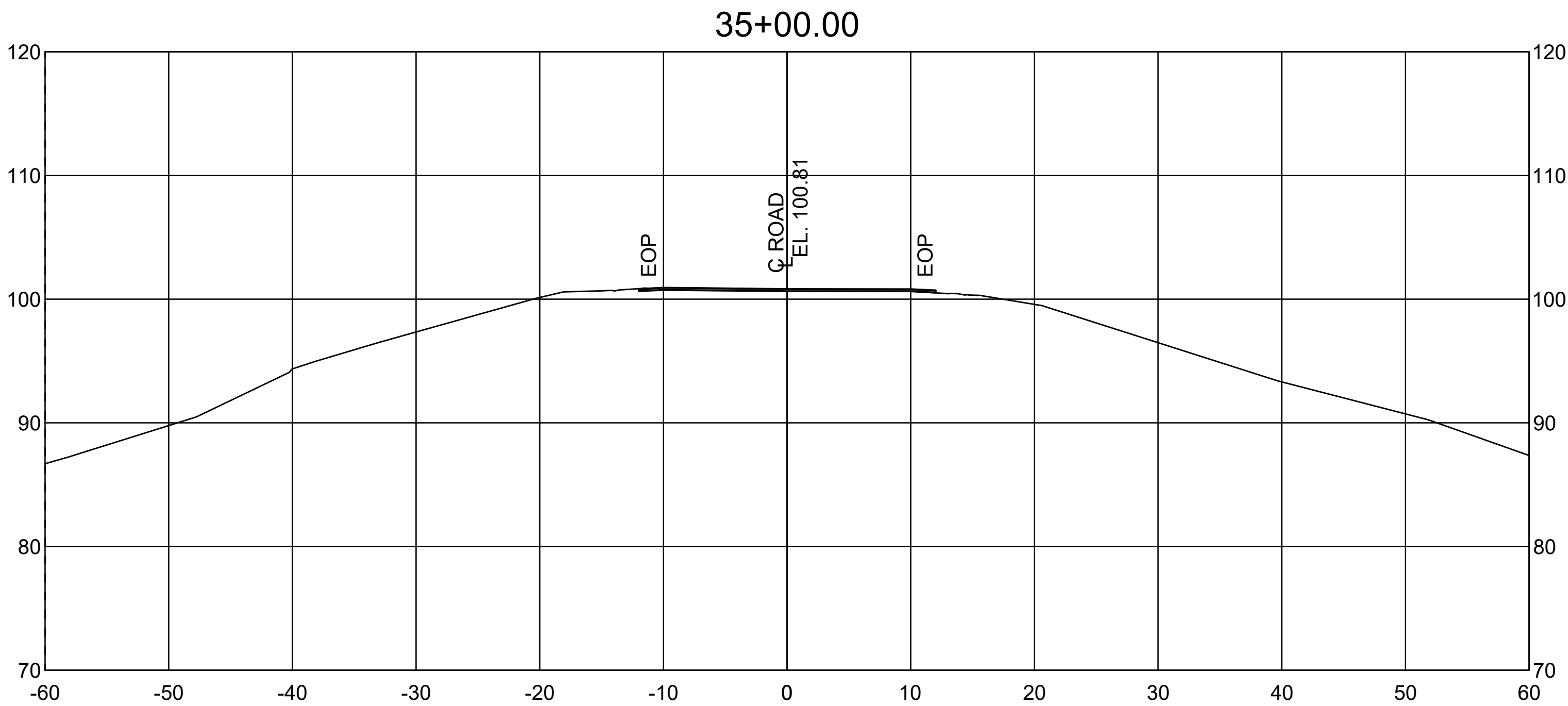
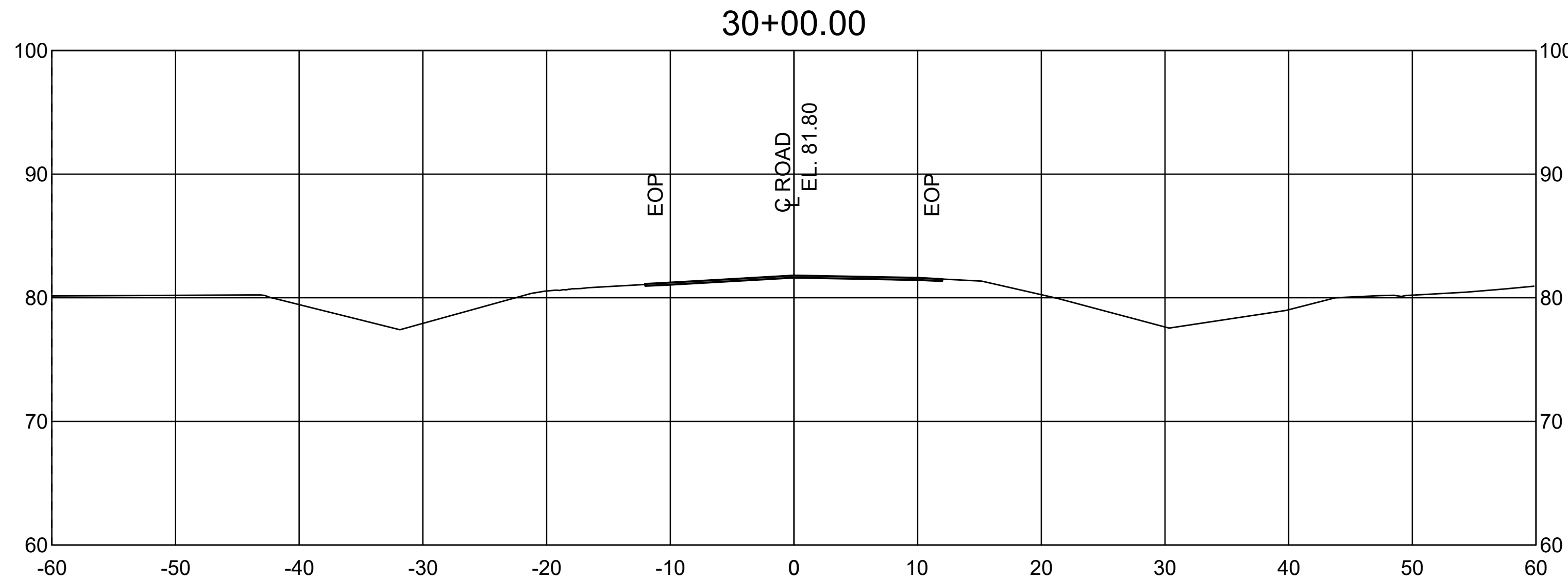
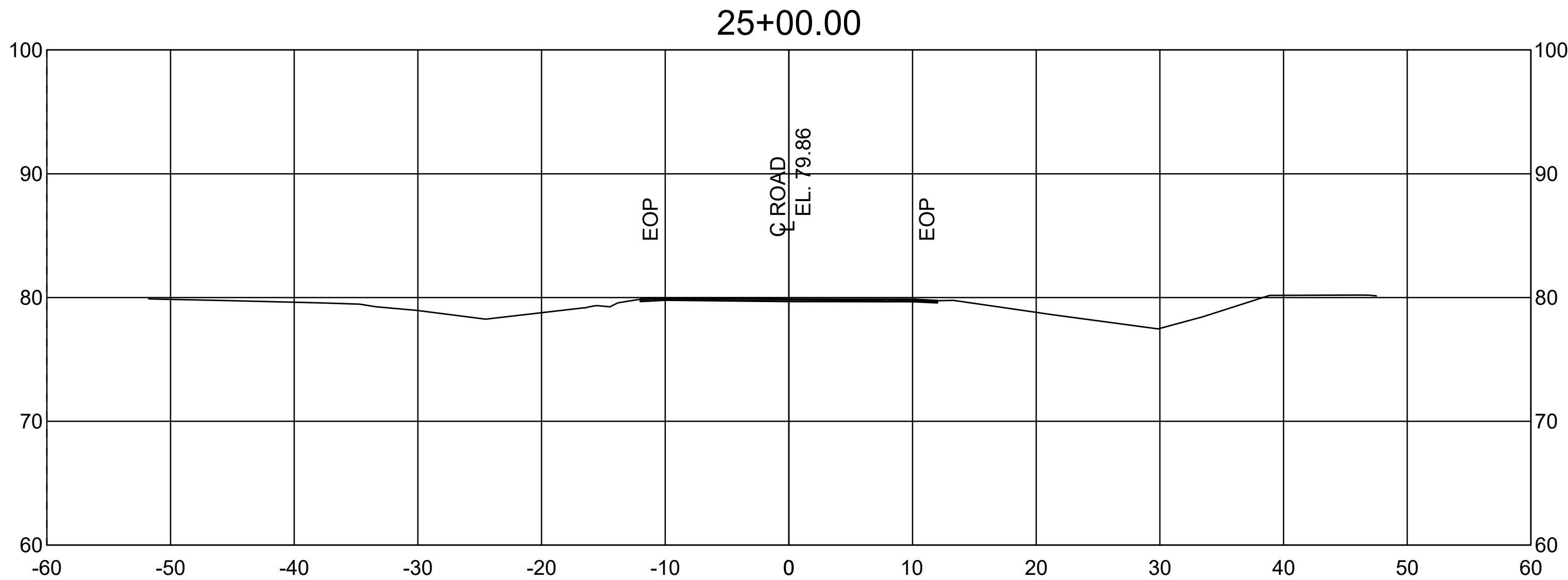
CALL LOUISIANA ONE CALL - JUST DIAL 811

LOUISIANA STATE LAW, SECTION R.S. 40:1740.15, REQUIRES EXCAVATORS AND DEMOLISHERS TO CALL 1-800-272-3020 OR 504-278-3700, A REGIONAL NOTIFICATION CENTER BY TELEPHONE 48 HOURS UP TO 120 HOURS IN ADVANCE OF ANY EXCAVATION OR DEMOLITION ACTIVITY. THE OWNERS/OPERATORS OF ANY UNDERGROUND FACILITY MUST THEN MARK THE AREA OR PROVIDE INFORMATION THAT WILL ENABLE AN EXCAVATOR OR DEMOLISHER TO DETERMINE THE LOCATION OF UNDERGROUND FACILITIES.



Ballard SLA
SDVOSB Joint Venture

DATE	REVISIONS	BY
CHK. BCLC	ROAD CROSS SECTIONS	
DRAWN BCLC	STA. 17+00 TO STA. 22+00	
DATE	W. O. NUMBER	
	2023511131	



NOTE:
ENTIRE ROADWAY TO RECEIVE 2 INCH
WEARING COURSE OVERLAY AND
GRAVEL SHOULDERS PER TYPICAL
SECTIONS.

CROSS SECTIONS

SCALE: 1" = 8'

- NOTES:
- ANY MATERIALS REMOVED SHALL BE DELIVERED BY CONTRACTOR TO USFWS OR TO A FACILITY TO SUPPORT USFWS GOAL OF RECYCLING DEMOLISHED MATERIAL.
 - ALL CULVERTS TO REMAIN UNLESS MARKED TO REPLACE OR REPAIR.
 - ALL MATERIALS & CONSTRUCTION SHALL MEET USFWS STANDARDS AND REQUIREMENTS AND SHALL MEET LOUISIANA DEPARTMENT OF TRANSPORTATION (LADOTD) SPECIFICATIONS.

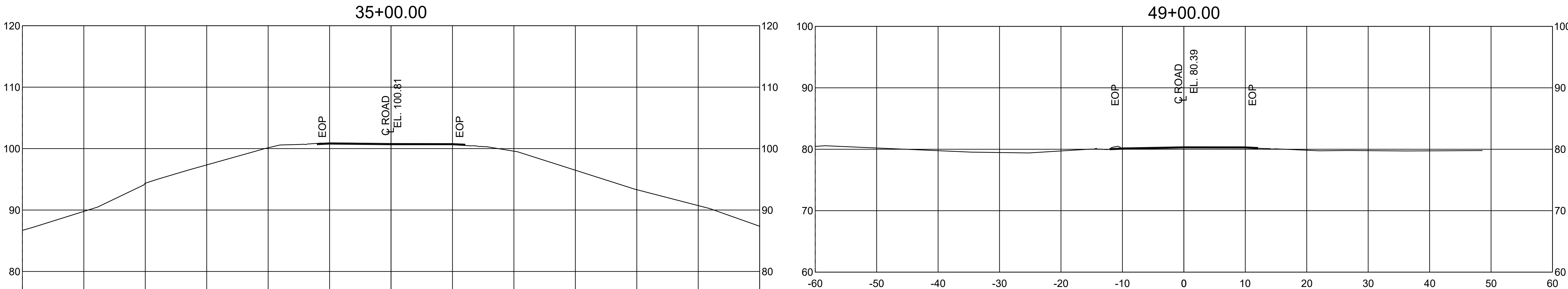
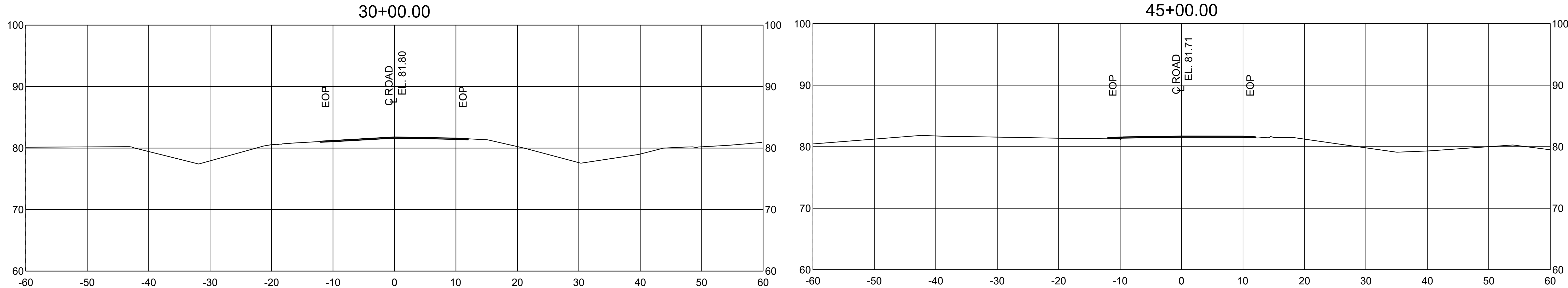
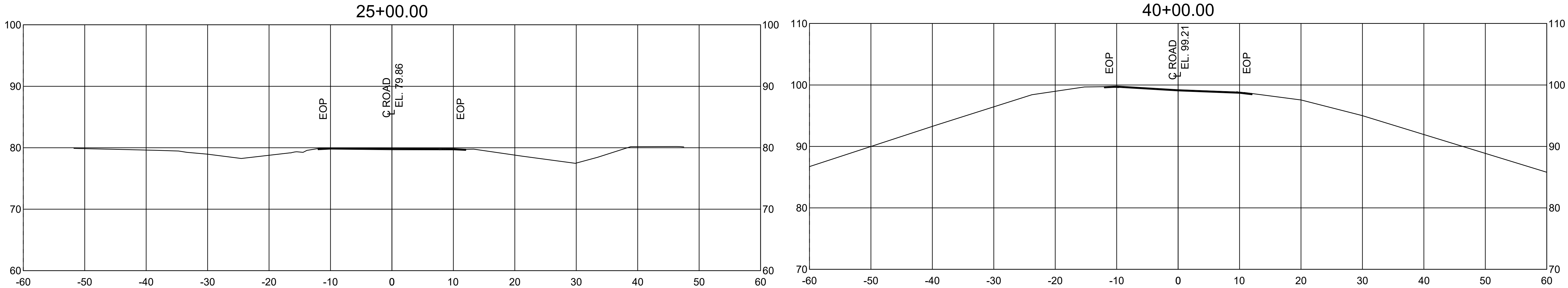
UTILITY STATEMENT:

THE UNDERGROUND UTILITIES SHOWN HAVE BEEN LOCATED FROM FIELD SURVEY INFORMATION AND EXISTING DRAWINGS. THE SURVEYOR MAKES NO GUARANTEE THAT THE UNDERGROUND UTILITIES SHOWN COMPRISE ALL SUCH UTILITIES IN THE AREA, EITHER IN SERVICE OR ABANDONED. THE SURVEYOR FURTHER DOES NOT WARRANT THAT THE UNDERGROUND UTILITIES SHOWN ARE IN EXACT LOCATION INDICATED ALTHOUGH HE DOES CERTIFY THAT THEY ARE LOCATED AS ACCURATELY AS POSSIBLE FROM INFORMATION AVAILABLE. THE SURVEYOR HAS NOT PHYSICALLY LOCATED THE UNDERGROUND UTILITIES.

THE LOCATION OF EXISTING UNDERGROUND UTILITIES ARE SHOWN ARE APPROX. THE CONTRACTOR SHALL DETERMINE THE EXACT LOCATION OF ALL EXIST. UNDERGROUND UTILITIES BEFORE COMMENCING WORK. THE CONTRACTOR WILL BE FULLY RESPONSIBLE FOR ANY AND ALL DAMAGES WHICH MIGHT OCCASIONED DUE TO HIS FAILURE TO EXACTLY LOCATE AND PRESERVE ANY AND ALL UNDERGROUND UTILITIES.

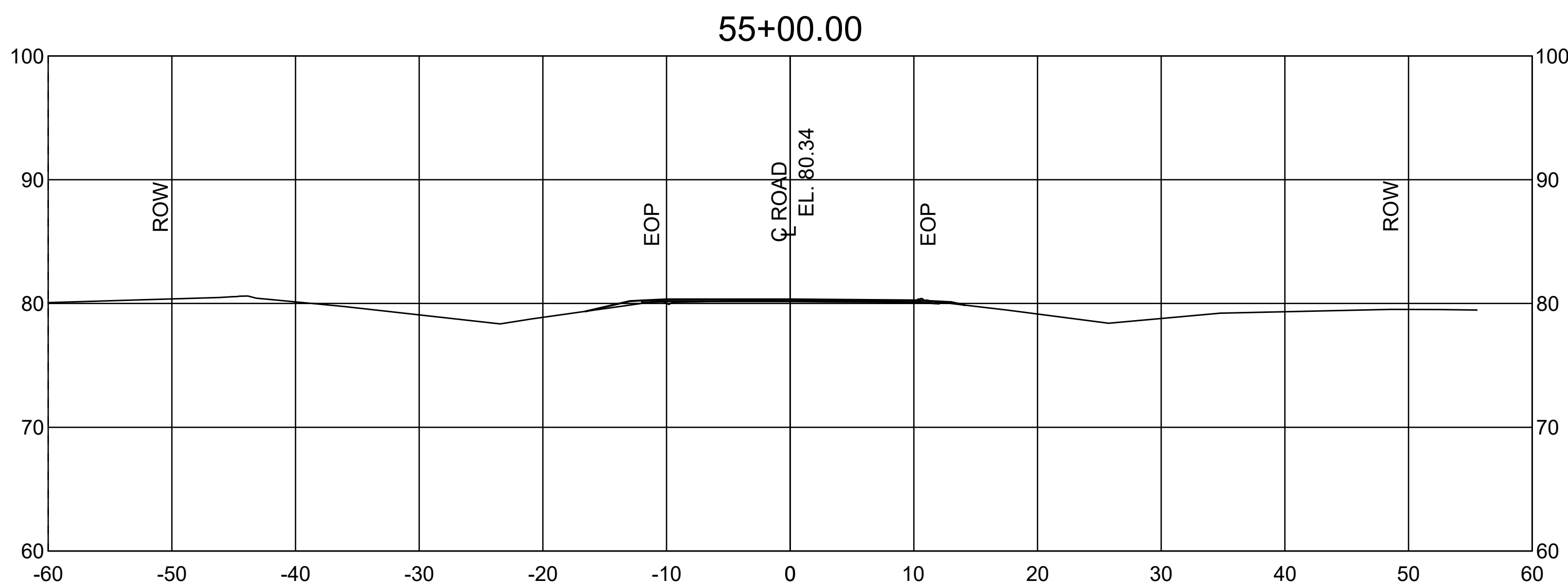
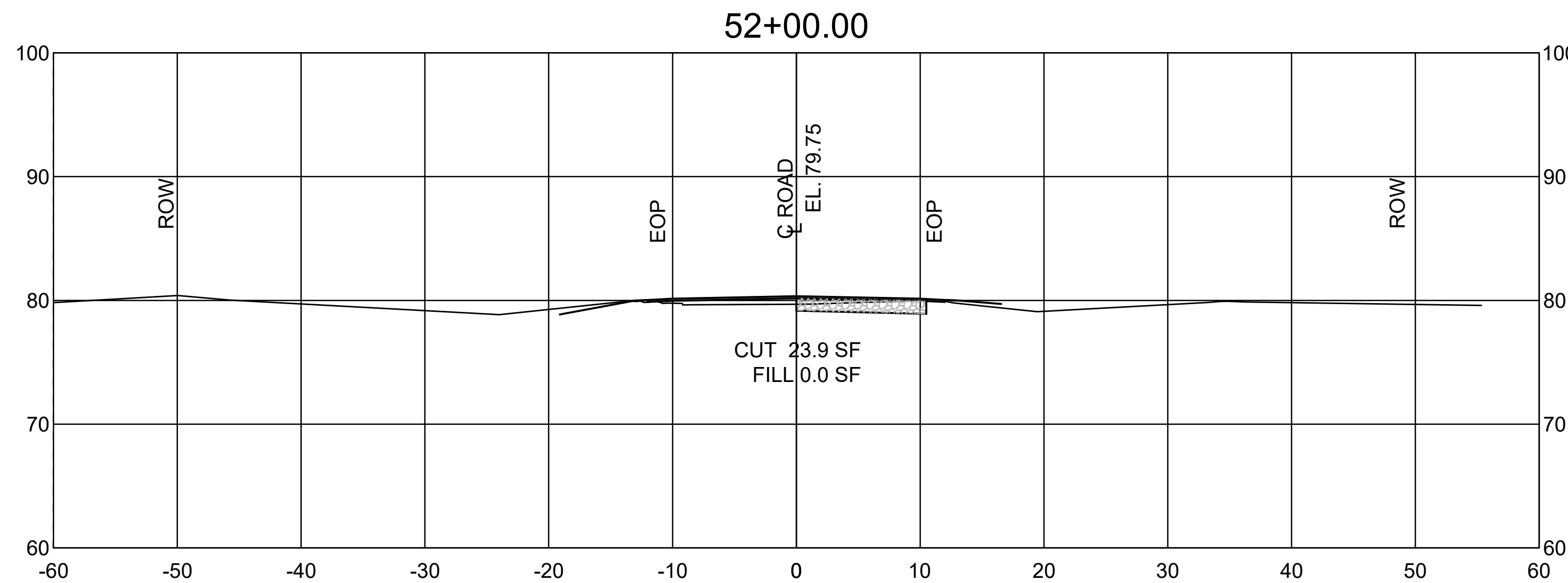
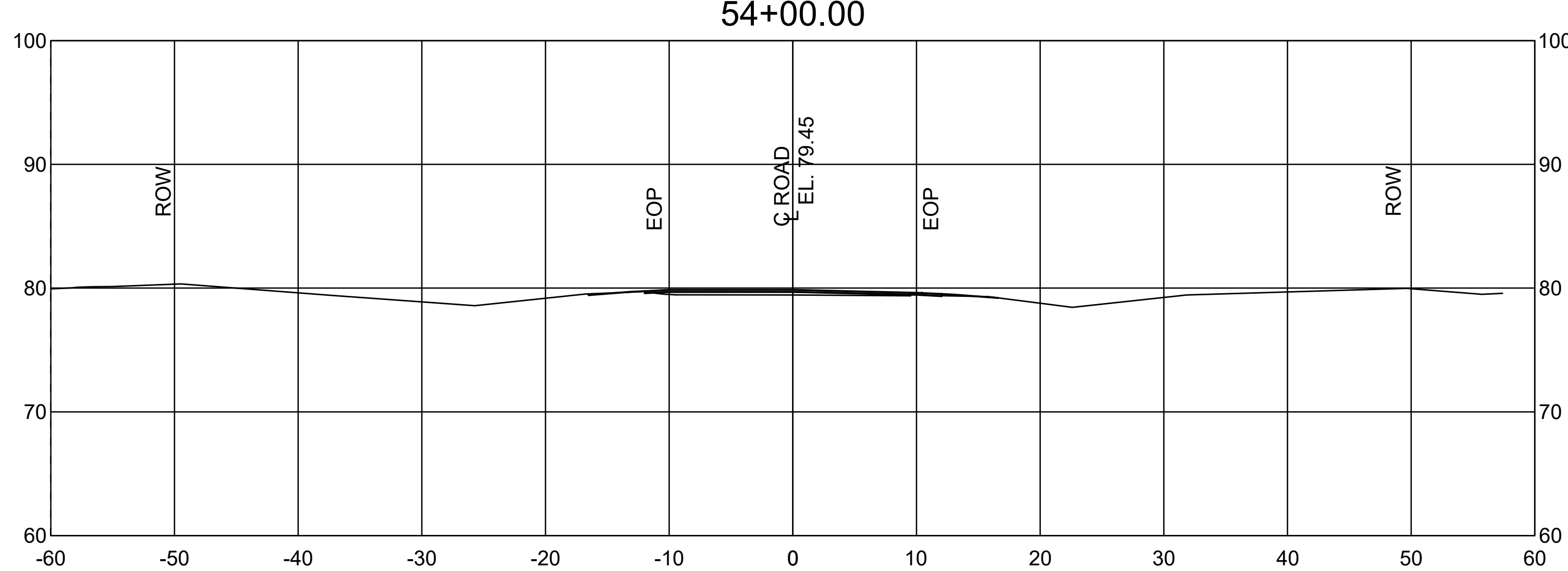
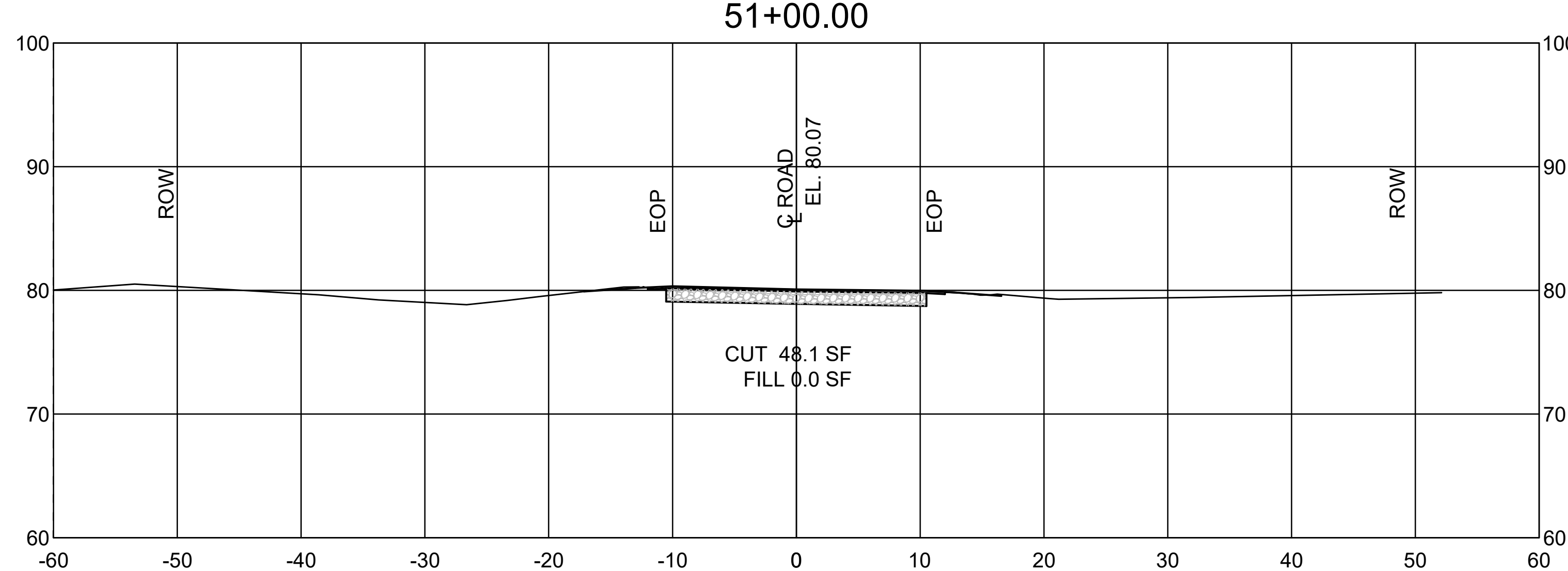
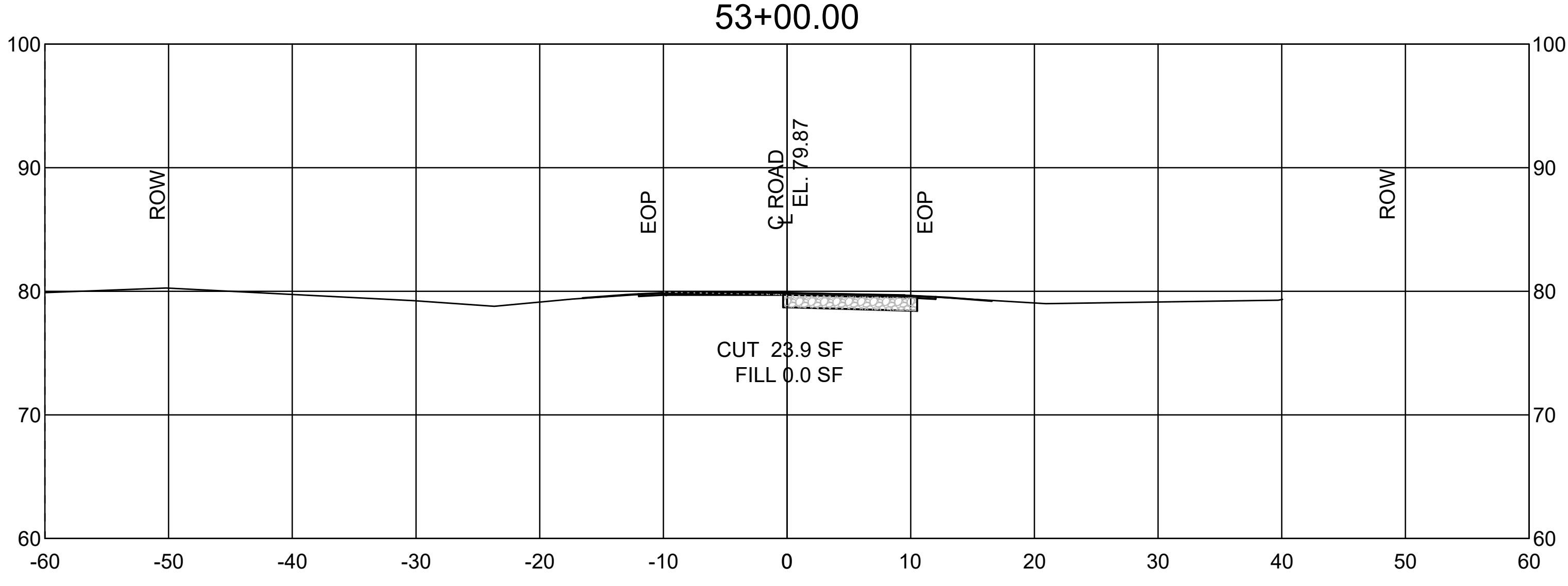
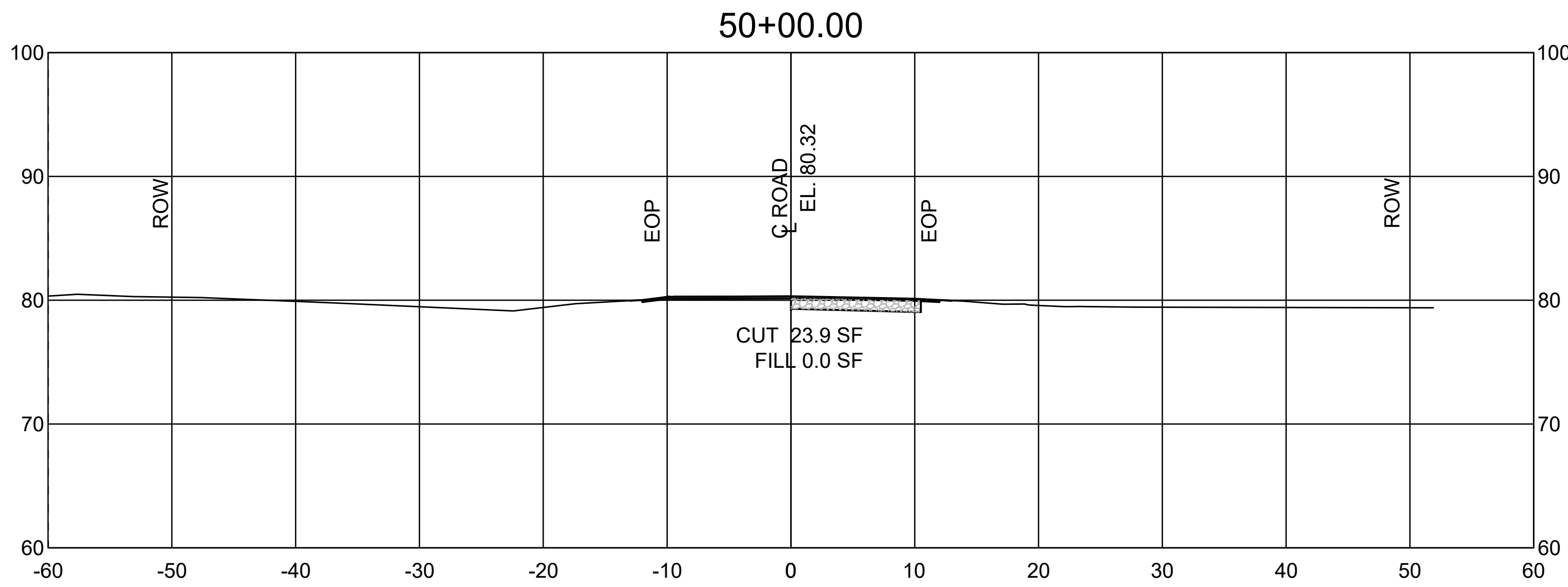
CALL LOUISIANA ONE CALL - JUST DIAL 811

LOUISIANA STATE LAW, SECTION R.S. 40:1740-15, REQUIRES EXCAVATORS AND DEMOLISHERS TO CALL 1-800-272-3020 OR 504-278-3700, A REGIONAL NOTIFICATION CENTER BY TELEPHONE 48 HOURS UP TO 120 HOURS IN ADVANCE OF ANY EXCAVATION OR DEMOLITION ACTIVITY. THE OWNERS/OPERATORS OF ANY UNDERGROUND FACILITY MUST THEN MARK THE AREA OR PROVIDE INFORMATION THAT WILL ENABLE AN EXCAVATOR OR DEMOLISHER TO DETERMINE THE LOCATION OF UNDERGROUND FACILITIES.



ISSUE FOR BIDDING

	Ballard SLA SDVOSB Joint Venture		
	DATE	REVISIONS	BY
CHK. BCLC DRAWN BCLC	ROAD CROSS SECTIONS STA. 25+00 TO STA. 49+00		
DATE	W. O. NUMBER	2023511131	SHEET 61 OF 92



NOTE:
ENTIRE ROADWAY TO RECEIVE 2 INCH
WEARING COURSE OVERLAY AND
GRAVEL SHOULDERS PER TYPICAL
SECTIONS.

- NOTES:
1. ANY MATERIALS REMOVED SHALL BE DELIVERED BY CONTRACTOR TO USFWS OR TO A FACILITY TO SUPPORT USFWS GOAL OF RECYCLING DEMOLISHED MATERIAL.
 2. ALL CULVERTS TO REMAIN UNLESS MARKED TO REPLACE OR REPAIR.
 3. ALL MATERIALS & CONSTRUCTION SHALL MEET USFWS STANDARDS AND REQUIREMENTS AND SHALL MEET LOUISIANA DEPARTMENT OF TRANSPORTATION (LADOTD) SPECIFICATIONS.


UTILITY STATEMENT:

THE UNDERGROUND UTILITIES SHOWN HAVE BEEN LOCATED FROM FIELD SURVEY INFORMATION AND EXISTING DRAWINGS. THE SURVEYOR MAKES NO GUARANTEE THAT THE UNDERGROUND UTILITIES SHOWN COMPRISE ALL SUCH UTILITIES IN THE AREA, EITHER IN SERVICE OR ABANDONED. THE SURVEYOR FURTHER DOES NOT WARRANT THAT THE UNDERGROUND UTILITIES SHOWN ARE IN EXACT LOCATION INDICATED ALTHOUGH HE DOES CERTIFY THAT THEY ARE LOCATED AS ACCURATELY AS POSSIBLE FROM INFORMATION AVAILABLE. THE SURVEYOR HAS NOT PHYSICALLY LOCATED THE UNDERGROUND UTILITIES.

THE LOCATION OF EXISTING UNDERGROUND UTILITIES ARE SHOWN ARE APPROX. THE CONTRACTOR SHALL DETERMINE THE EXACT LOCATION OF ALL EXIST. UNDERGROUND UTILITIES BEFORE COMMENCING WORK. THE CONTRACTOR WILL BE FULLY RESPONSIBLE FOR ANY AND ALL DAMAGES WHICH MIGHT OCCASIONED DUE TO HIS FAILURE TO EXACTLY LOCATE AND PRESERVE ANY AND ALL UNDERGROUND UTILITIES.

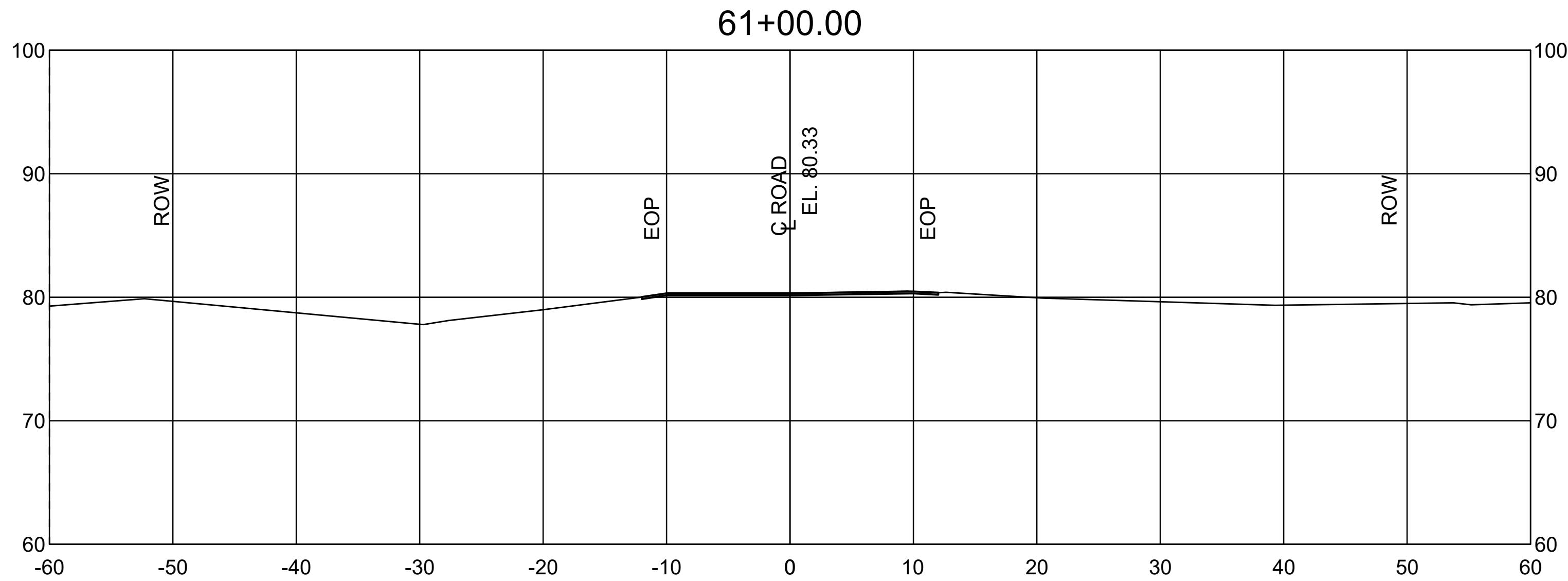
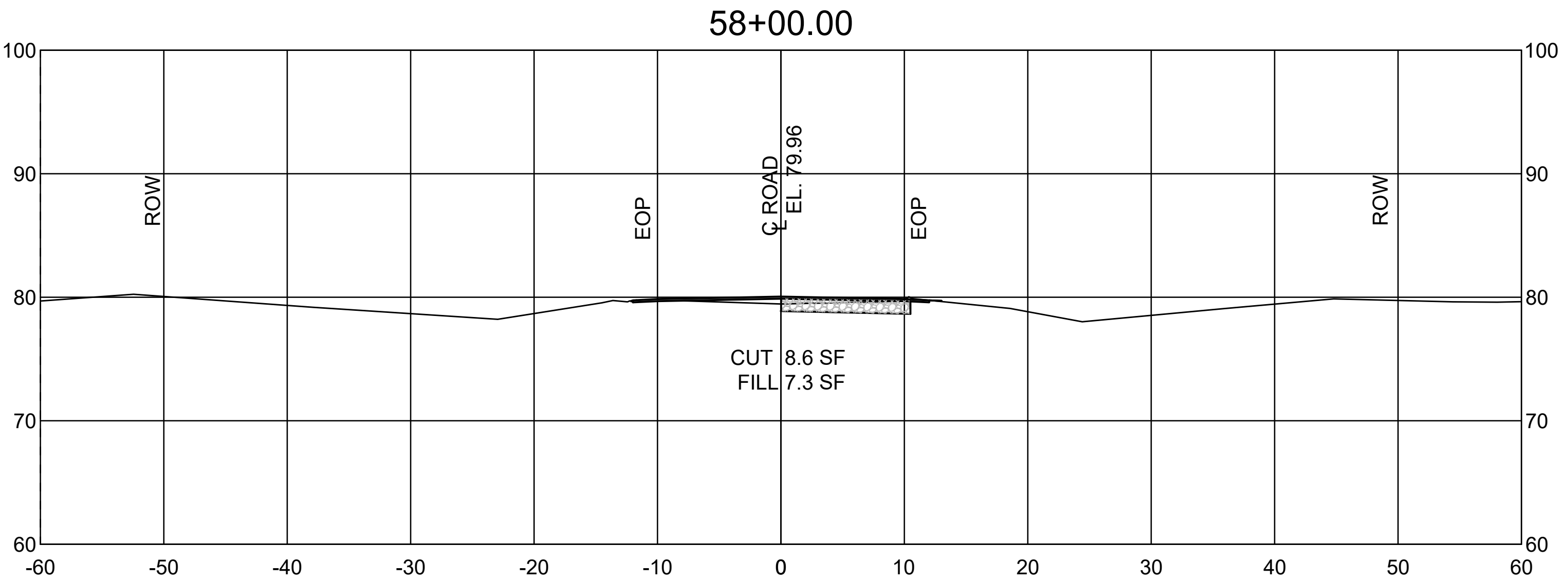
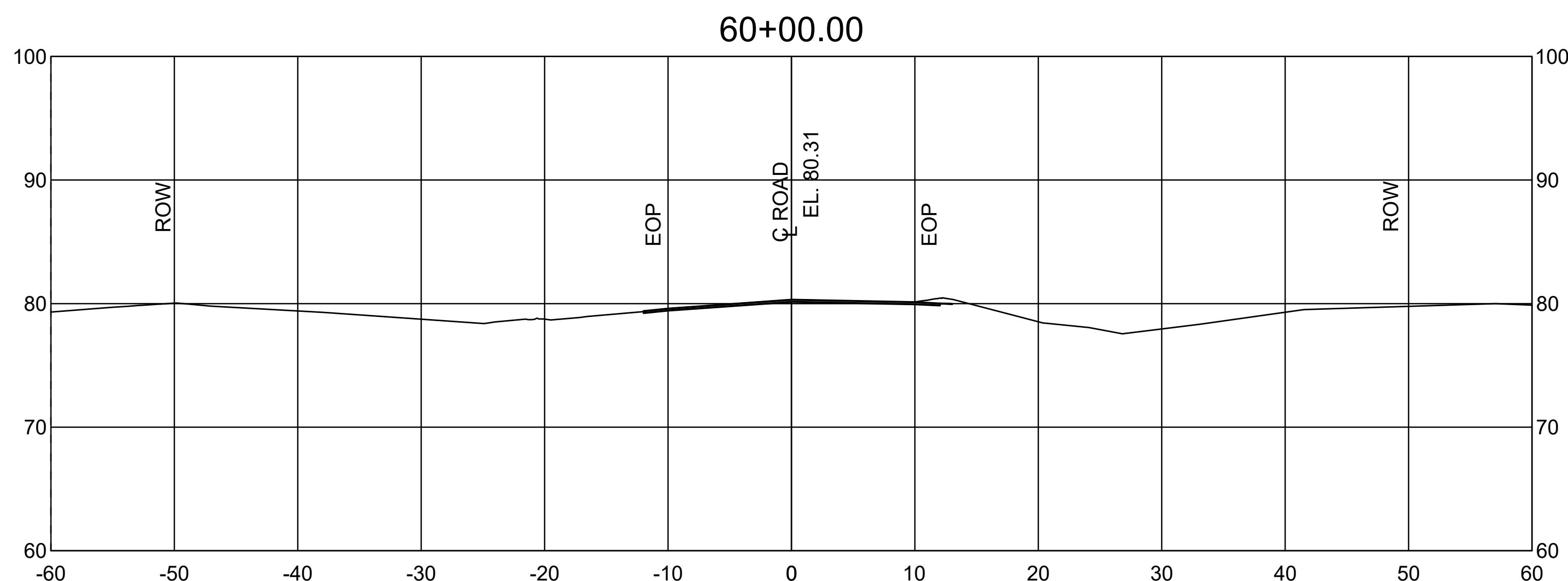
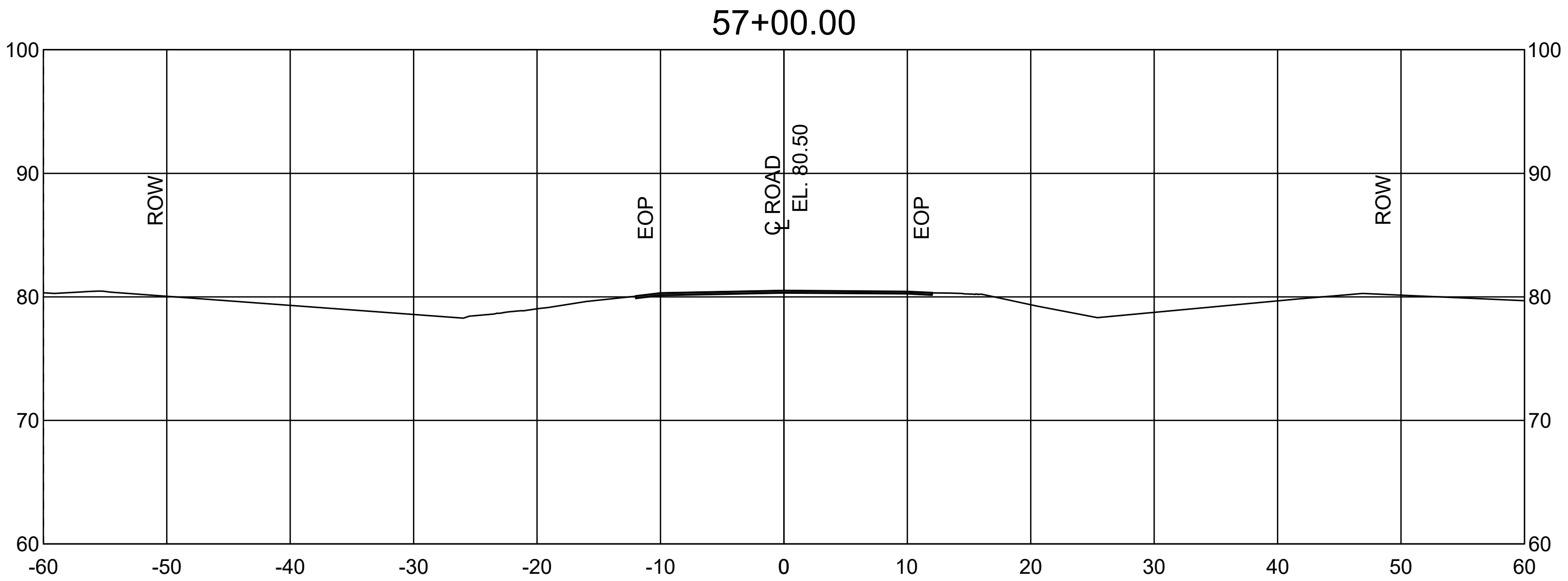
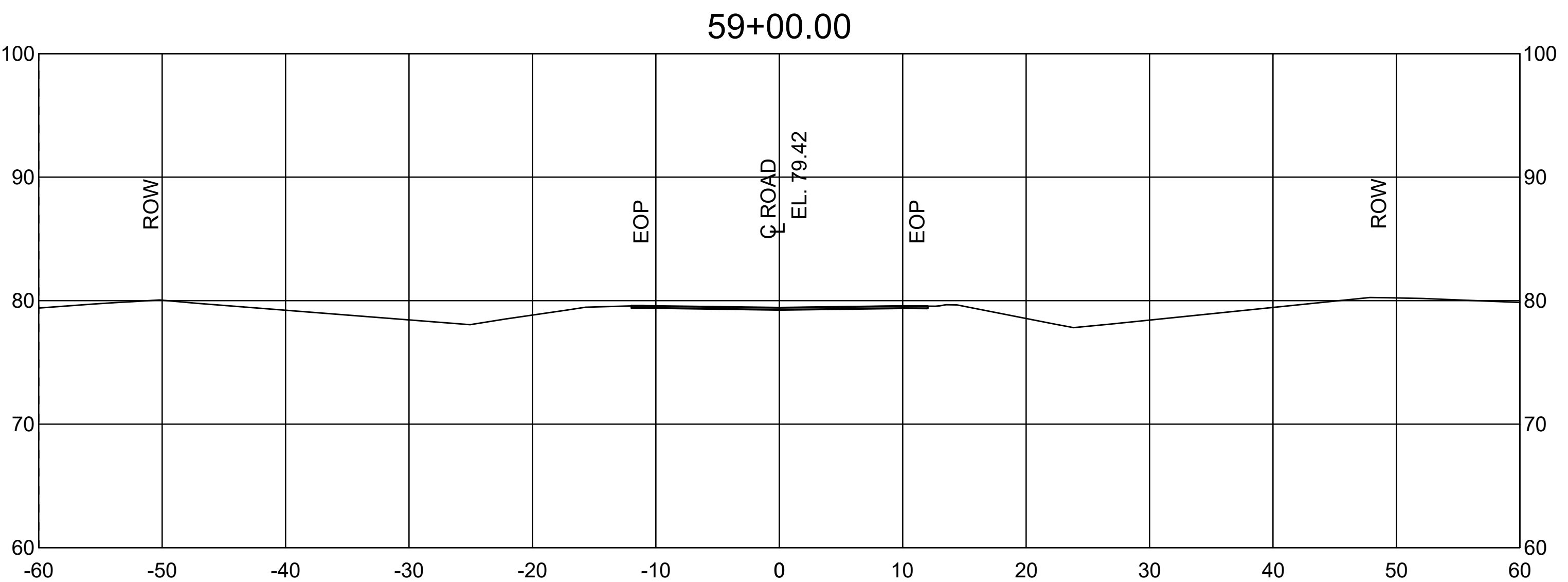
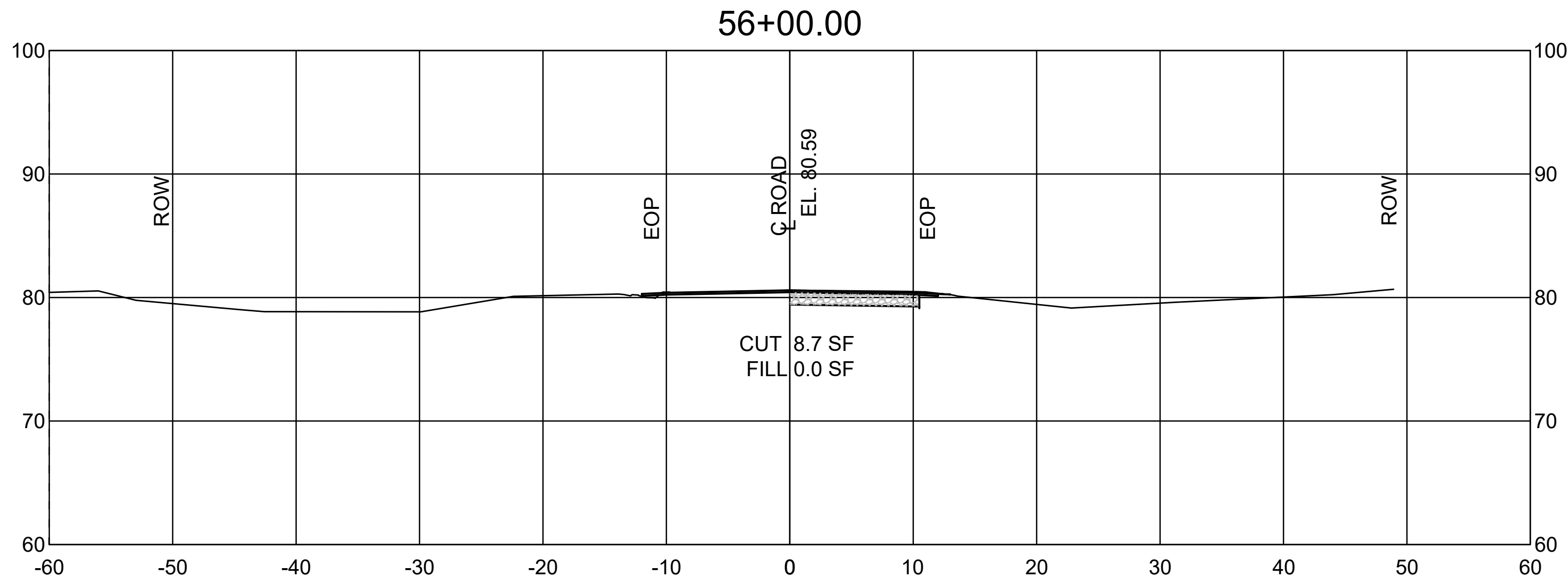
CALL LOUISIANA ONE CALL - JUST DIAL 811

LOUISIANA STATE LAW, SECTION R.S. 40:1740-15, REQUIRES EXCAVATORS AND DEMOLISHERS TO CALL 1-800-272-3020 OR 504-278-3700, A REGIONAL NOTIFICATION CENTER BY TELEPHONE 48 HOURS UP TO 120 HOURS IN ADVANCE OF ANY EXCAVATION OR DEMOLITION ACTIVITY. THE OWNERS/ OPERATORS OF ANY UNDERGROUND FACILITY MUST THEN MARK THE AREA OR PROVIDE INFORMATION THAT WILL ENABLE AN EXCAVATOR OR DEMOLISHER TO DETERMINE THE LOCATION OF UNDERGROUND FACILITIES.



Ballard SLA
SDVOSB Joint Venture

DATE	REVISIONS	BY
CHK. BCLC	ROAD CROSS SECTIONS STA. 50+00 TO STA. 55+00	
DRAWN BCLC		
DATE	W. O. NUMBER	
	2023511131	



NOTE:
ENTIRE ROADWAY TO RECEIVE 2 INCH
WEARING COURSE OVERLAY AND
GRAVEL SHOULDERS PER TYPICAL
SECTIONS.

- NOTES:
1. ANY MATERIALS REMOVED SHALL BE DELIVERED BY CONTRACTOR TO USFWS OR TO A FACILITY TO SUPPORT USFWS GOAL OF RECYCLING DEMOLISHED MATERIAL.
 2. ALL CULVERTS TO REMAIN UNLESS MARKED TO REPLACE OR REPAIR.
 3. ALL MATERIALS & CONSTRUCTION SHALL MEET USFWS STANDARDS AND REQUIREMENTS AND SHALL MEET LOUISIANA DEPARTMENT OF TRANSPORTATION (LADOTD) SPECIFICATIONS.


UTILITY STATEMENT:

THE UNDERGROUND UTILITIES SHOWN HAVE BEEN LOCATED FROM FIELD SURVEY INFORMATION AND EXISTING DRAWINGS. THE SURVEYOR MAKES NO GUARANTEE THAT THE UNDERGROUND UTILITIES SHOWN COMPRISE ALL SUCH UTILITIES IN THE AREA, EITHER IN SERVICE OR ABANDONED. THE SURVEYOR FURTHER DOES NOT WARRANT THAT THE UNDERGROUND UTILITIES SHOWN ARE IN EXACT LOCATION INDICATED ALTHOUGH HE DOES CERTIFY THAT THEY ARE LOCATED AS ACCURATELY AS POSSIBLE FROM INFORMATION AVAILABLE. THE SURVEYOR HAS NOT PHYSICALLY LOCATED THE UNDERGROUND UTILITIES.

THE LOCATION OF EXISTING UNDERGROUND UTILITIES ARE SHOWN ARE APPROX. THE CONTRACTOR SHALL DETERMINE THE EXACT LOCATION OF ALL EXIST. UNDERGROUND UTILITIES BEFORE COMMENCING WORK. THE CONTRACTOR WILL BE FULLY RESPONSIBLE FOR ANY AND ALL DAMAGES WHICH MIGHT OCCASIONED DUE TO HIS FAILURE TO EXACTLY LOCATE AND PRESERVE ANY AND ALL UNDERGROUND UTILITIES.

CALL LOUISIANA ONE CALL - JUST DIAL 811

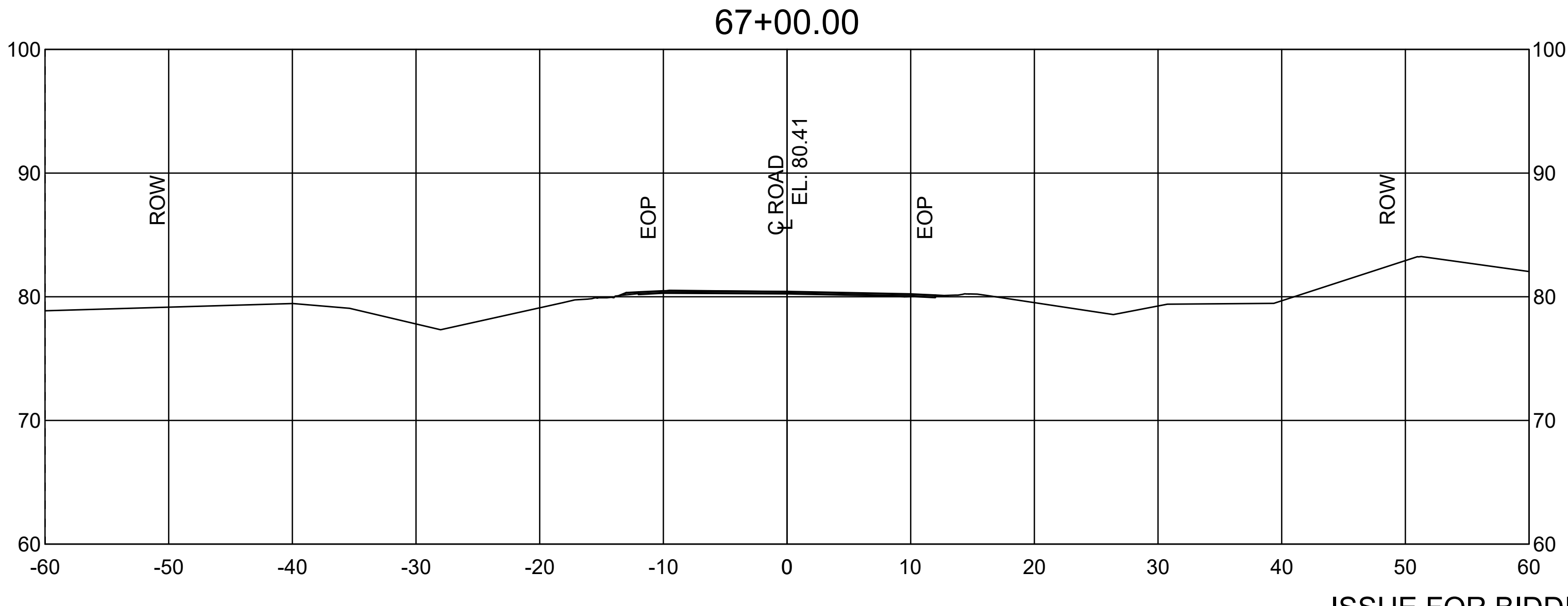
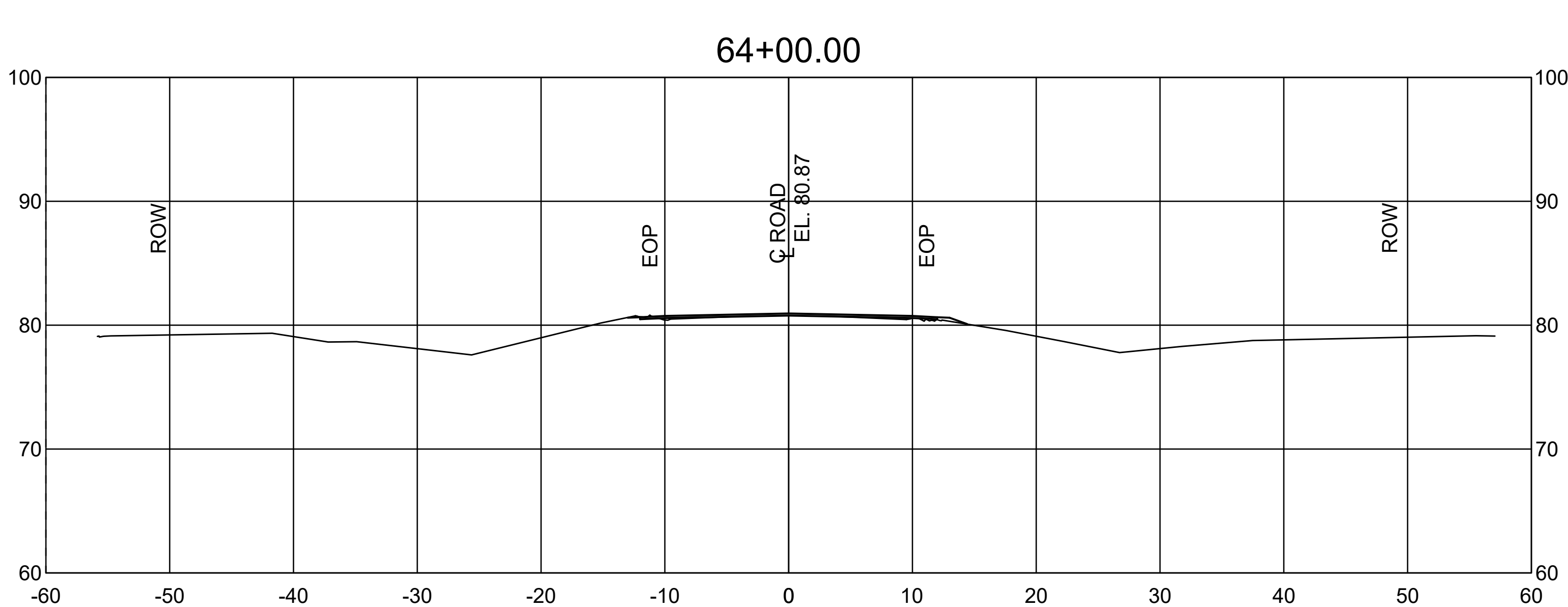
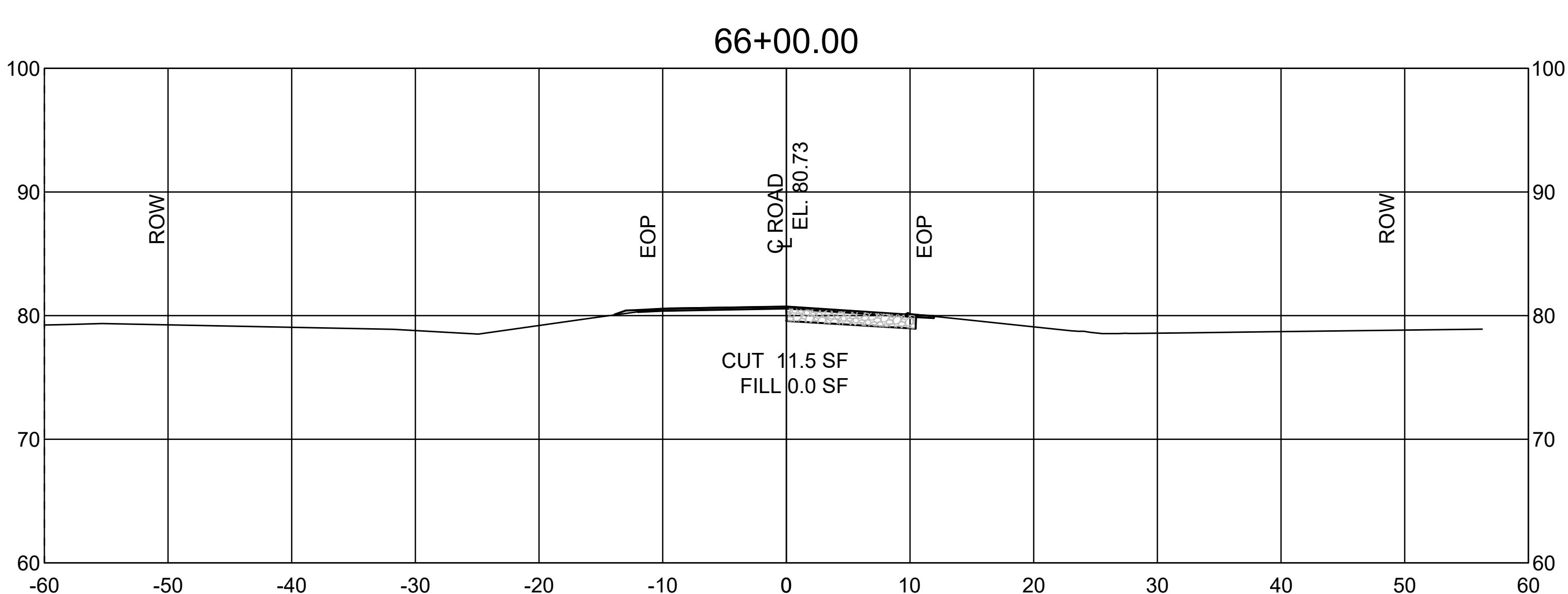
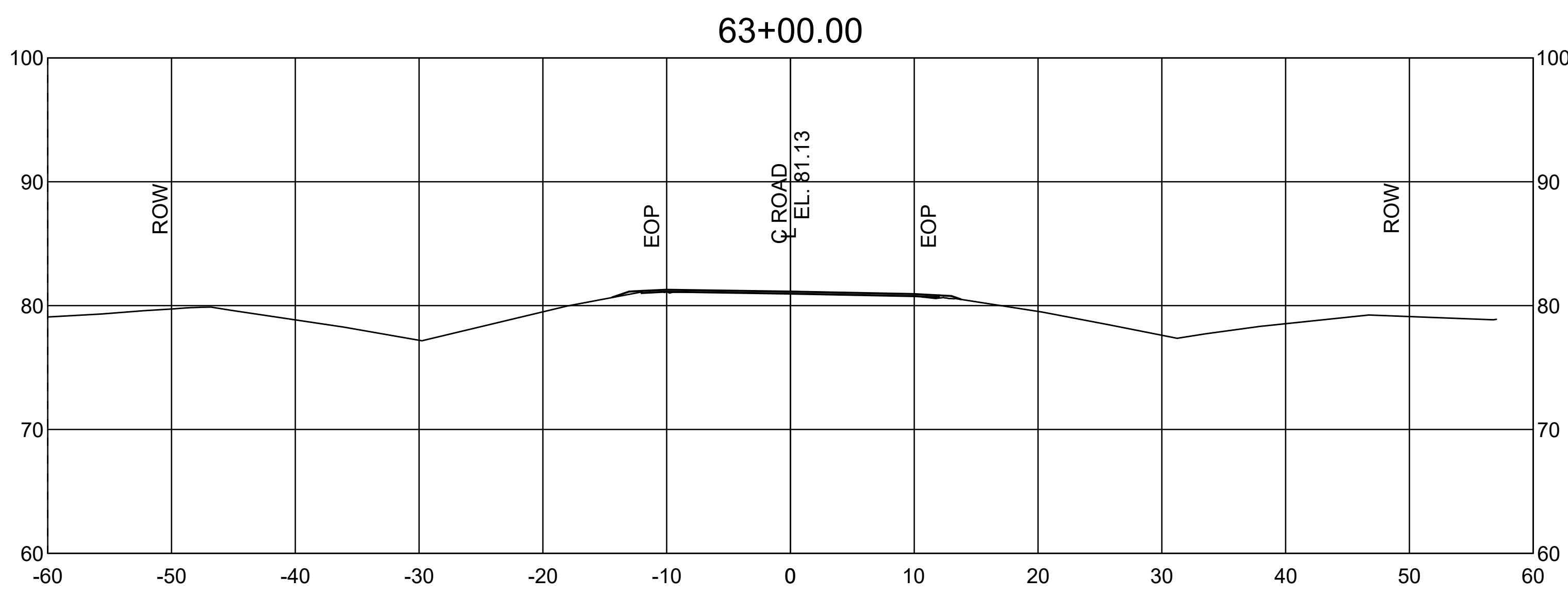
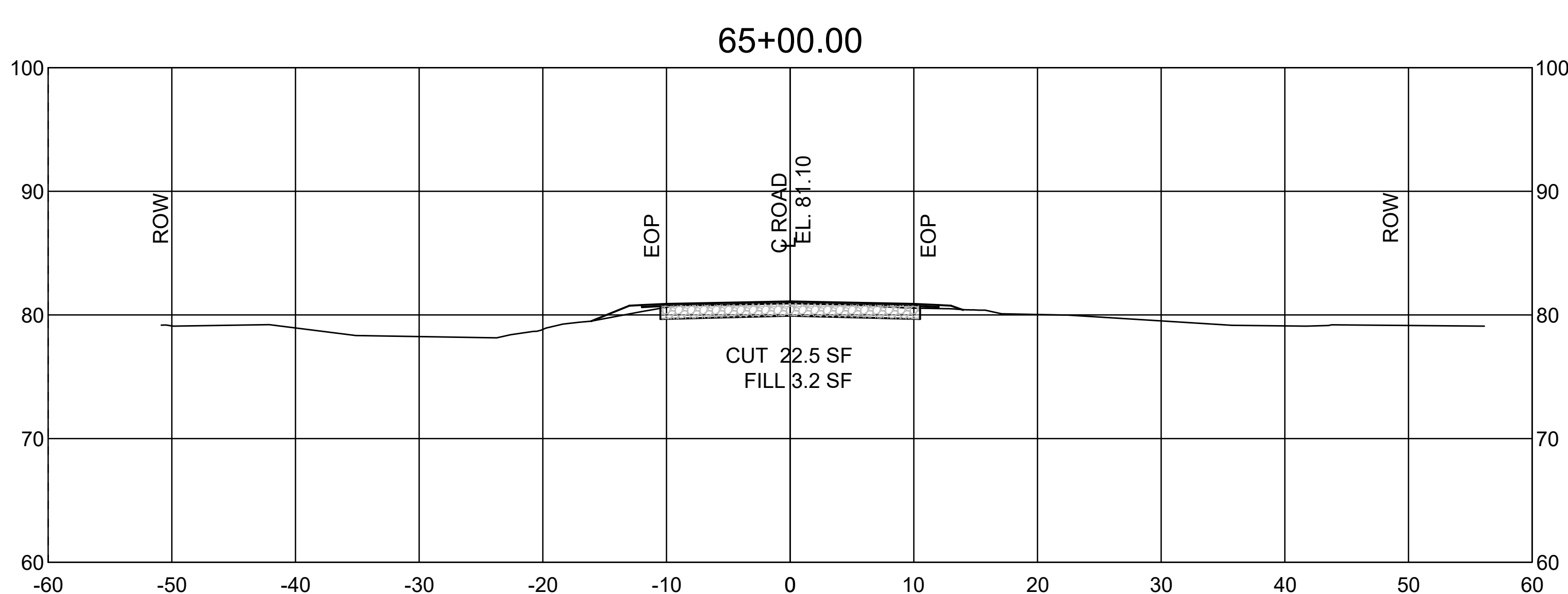
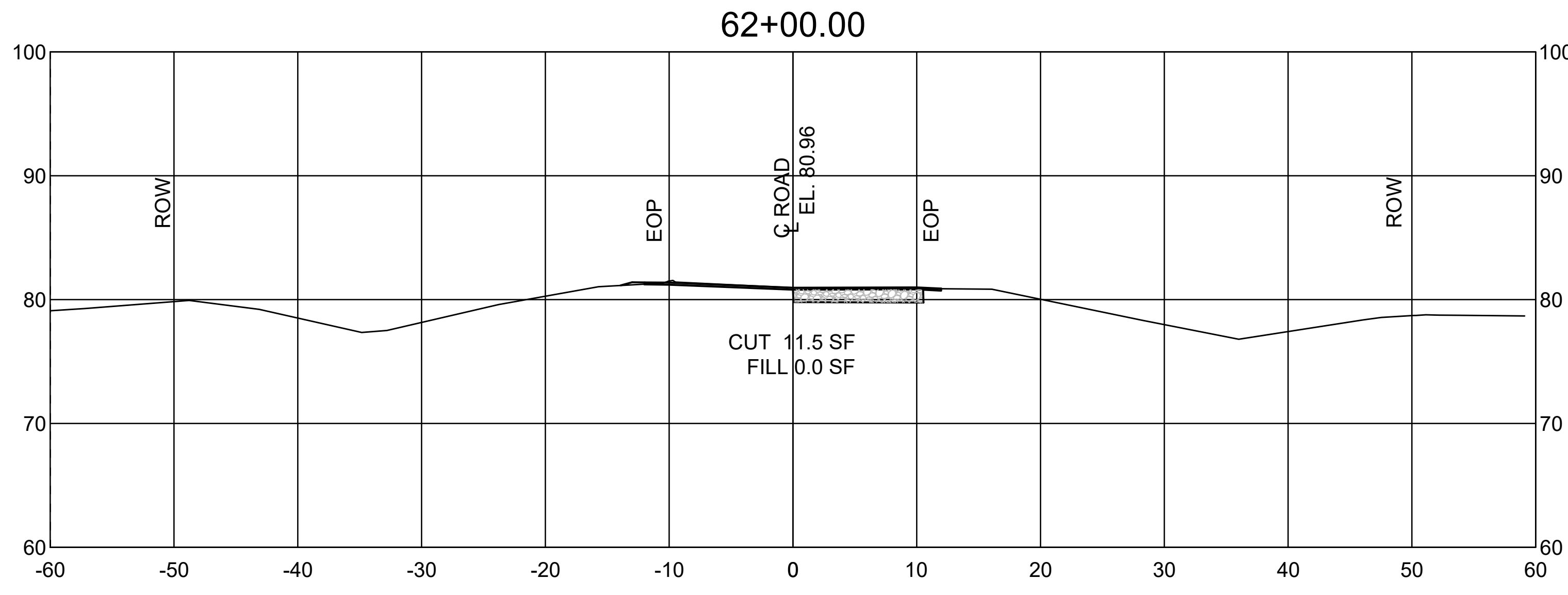
LOUISIANA STATE LAW, SECTION R.S. 40:1740-15, REQUIRES EXCAVATORS AND DEMOLISHERS TO CALL 1-800-272-3020 OR 504-278-3700, A REGIONAL NOTIFICATION CENTER BY TELEPHONE 48 HOURS UP TO 120 HOURS IN ADVANCE OF ANY EXCAVATION OR DEMOLITION ACTIVITY. THE OWNERS/OPERATORS OF ANY UNDERGROUND FACILITY MUST THEN MARK THE AREA OR PROVIDE INFORMATION THAT WILL ENABLE AN EXCAVATOR OR DEMOLISHER TO DETERMINE THE LOCATION OF UNDERGROUND FACILITIES.



ISSUE FOR BIDDING

Ballard SLA
SDVOSB Joint Venture

DATE	REVISIONS	BY
CHK. BCLC	ROAD CROSS SECTIONS	
DRAWN BCLC	STA. 56+00 TO STA. 61+00	
DATE	W. O. NUMBER	
	2023511131	



NOTE:
ENTIRE ROADWAY TO RECEIVE 2 INCH
WEARING COURSE OVERLAY AND
GRAVEL SHOULDERS PER TYPICAL
SECTIONS.

CROSS SECTIONS

SCALE: 1" = 10'

NOTES:

1. ANY MATERIALS REMOVED SHALL BE DELIVERED BY CONTRACTOR TO USFWS OR TO A FACILITY TO SUPPORT USFWS GOAL OF RECYCLING DEMOLISHED MATERIAL.
2. ALL CULVERTS TO REMAIN UNLESS MARKED TO REPLACE OR REPAIR.
3. ALL MATERIALS & CONSTRUCTION SHALL MEET USFWS STANDARDS AND REQUIREMENTS AND SHALL MEET LOUISIANA DEPARTMENT OF TRANSPORTATION (LADOTD) SPECIFICATIONS.

UTILITY STATEMENT:

THE UNDERGROUND UTILITIES SHOWN HAVE BEEN LOCATED FROM FIELD SURVEY INFORMATION AND EXISTING DRAWINGS. THE SURVEYOR MAKES NO GUARANTEE THAT THE UNDERGROUND UTILITIES SHOWN COMPRISE ALL SUCH UTILITIES IN THE AREA, EITHER IN SERVICE OR ABANDONED. THE SURVEYOR FURTHER DOES NOT WARRANT THAT THE UNDERGROUND UTILITIES SHOWN ARE IN EXACT LOCATION INDICATED ALTHOUGH HE DOES CERTIFY THAT THEY ARE LOCATED AS ACCURATELY AS POSSIBLE FROM INFORMATION AVAILABLE. THE SURVEYOR HAS NOT PHYSICALLY LOCATED THE UNDERGROUND UTILITIES.

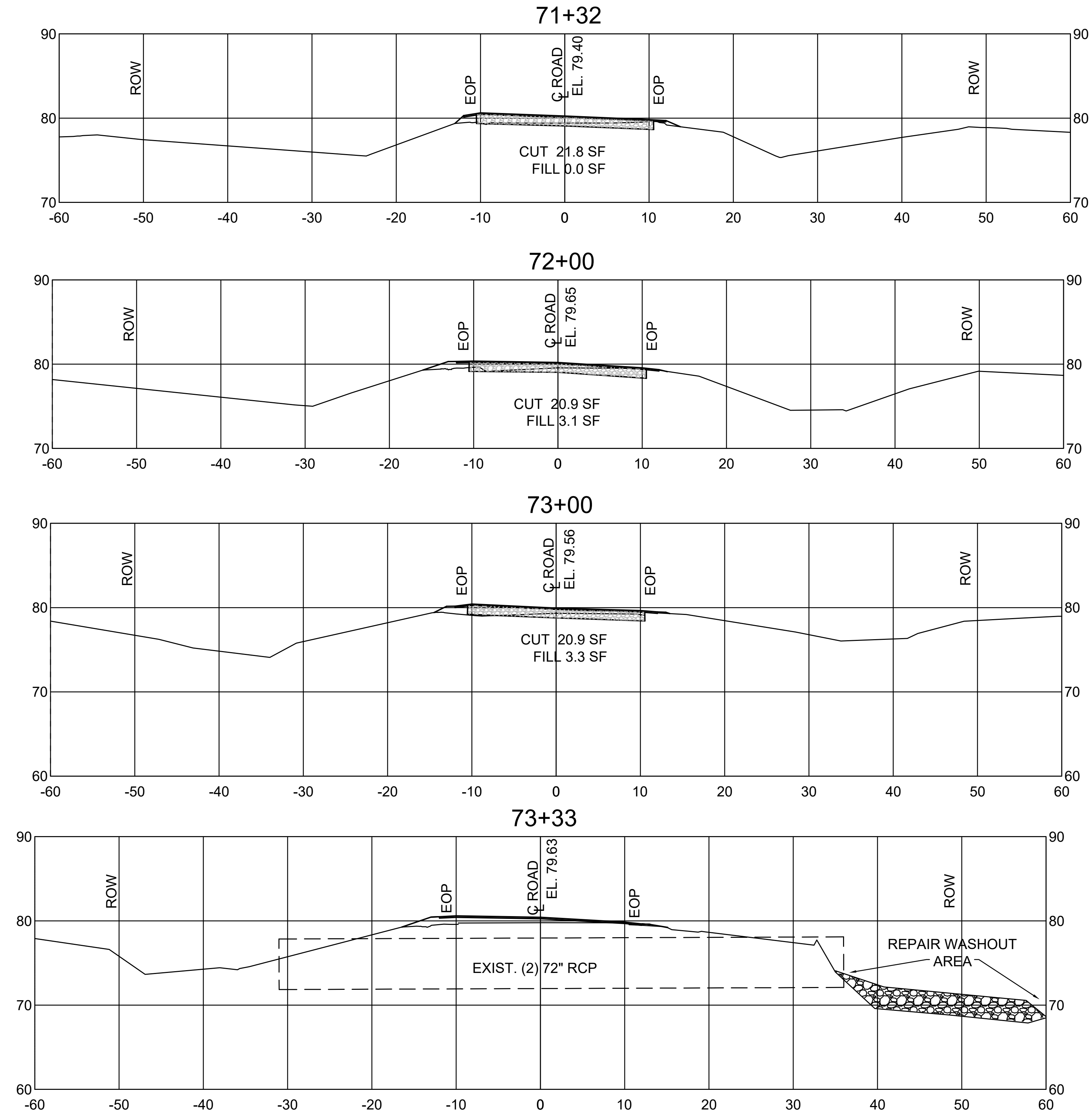
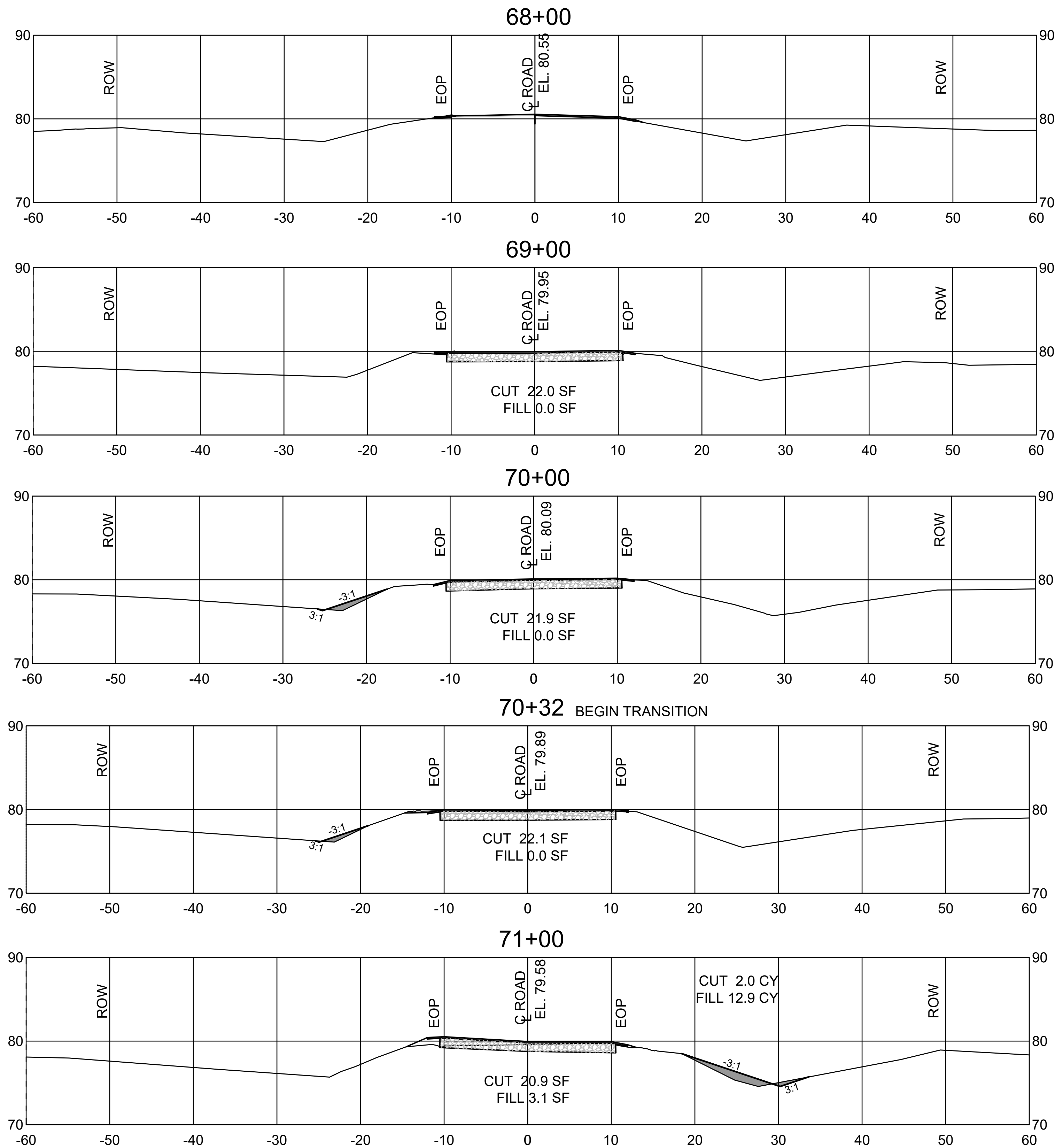
THE LOCATION OF EXISTING UNDERGROUND UTILITIES ARE SHOWN ARE APPROX.
THE CONTRACTOR SHALL DETERMINE THE EXACT LOCATION OF ALL EXIST.
UNDERGROUND UTILITIES BEFORE COMMENCING WORK. THE CONTRACTOR WILL BE FULLY RESPONSIBLE FOR ANY AND ALL DAMAGES WHICH MIGHT OCCASIONED DUE TO HIS FAILURE TO EXACTLY LOCATE AND PRESERVE ANY AND ALL UNDERGROUND UTILITIES.

CALL LOUISIANA ONE CALL - JUST DIAL 811

LOUISIANA STATE LAW, SECTION R.S. 40:1740.15, REQUIRES EXCAVATORS AND DEMOLISHERS TO CALL 1-800-272-3020 OR 504-278-3700, A REGIONAL NOTIFICATION CENTER BY TELEPHONE 48 HOURS UP TO 120 HOURS IN ADVANCE OF ANY EXCAVATION OR DEMOLITION ACTIVITY. THE OWNERS/OPERATORS OF ANY UNDERGROUND FACILITY MUST THEN MARK THE AREA OR PROVIDE INFORMATION THAT WILL ENABLE AN EXCAVATOR OR DEMOLISHER TO DETERMINE THE LOCATION OF UNDERGROUND FACILITIES.



ISSUE FOR BIDDING		
Ballard SLA SDVOSB Joint Venture		
DATE	REVISIONS	BY
CHK. BCLC	ROAD CROSS SECTIONS STA. 62+00 TO STA. 67+00	
DRAWN BCLC		
DATE	W. O. NUMBER	
	2023511131	
		SHEET 64 OF 92



NOTE:
ENTIRE ROADWAY TO RECEIVE 2 INCH
WEARING COURSE OVERLAY AND
GRAVEL SHOULDERS PER TYPICAL
SECTIONS.

CROSS SECTIONS

SCALE: 1" = 10'

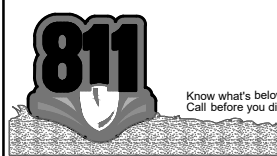
NOTES:

1. ANY MATERIALS REMOVED SHALL BE DELIVERED BY CONTRACTOR TO USFWS OR TO A FACILITY TO SUPPORT USFWS GOAL OF RECYCLING DEMOLISHED MATERIAL.
2. ALL CULVERTS TO REMAIN UNLESS MARKED TO REPLACE OR REPAIR.
3. ALL MATERIALS & CONSTRUCTION SHALL MEET USFWS STANDARDS AND REQUIREMENTS AND SHALL MEET LOUISIANA DEPARTMENT OF TRANSPORTATION (LADOTD) SPECIFICATIONS.


UTILITY STATEMENT:

THE UNDERGROUND UTILITIES SHOWN HAVE BEEN LOCATED FROM FIELD SURVEY INFORMATION AND EXISTING DRAWINGS. THE SURVEYOR MAKES NO GUARANTEE THAT THE UNDERGROUND UTILITIES SHOWN COMPRISE ALL SUCH UTILITIES IN THE AREA, EITHER IN SERVICE OR ABANDONED. THE SURVEYOR FURTHER DOES NOT WARRANT THAT THE UNDERGROUND UTILITIES SHOWN ARE IN EXACT LOCATION INDICATED ALTHOUGH HE DOES CERTIFY THAT THEY ARE LOCATED AS ACCURATELY AS POSSIBLE FROM INFORMATION AVAILABLE. THE SURVEYOR HAS NOT PHYSICALLY LOCATED THE UNDERGROUND UTILITIES.

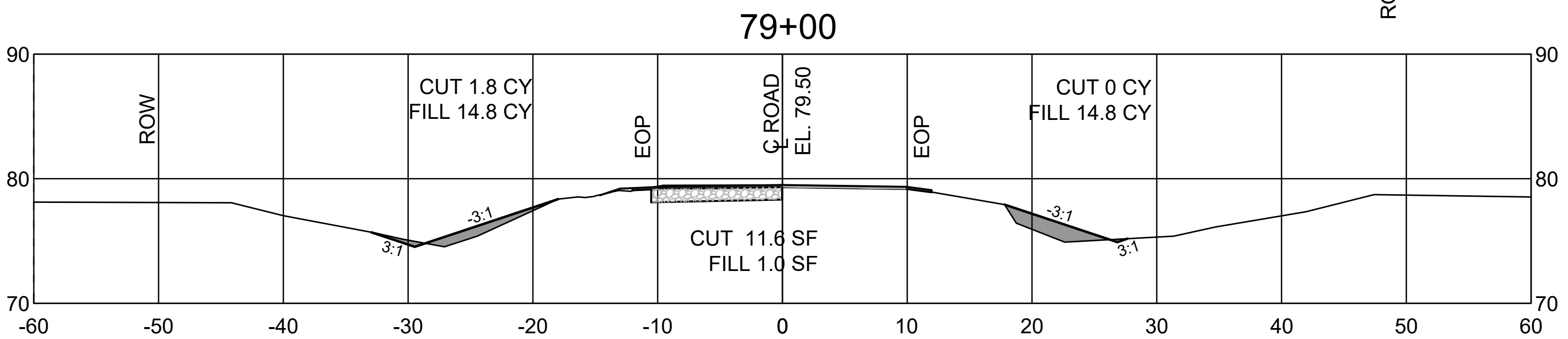
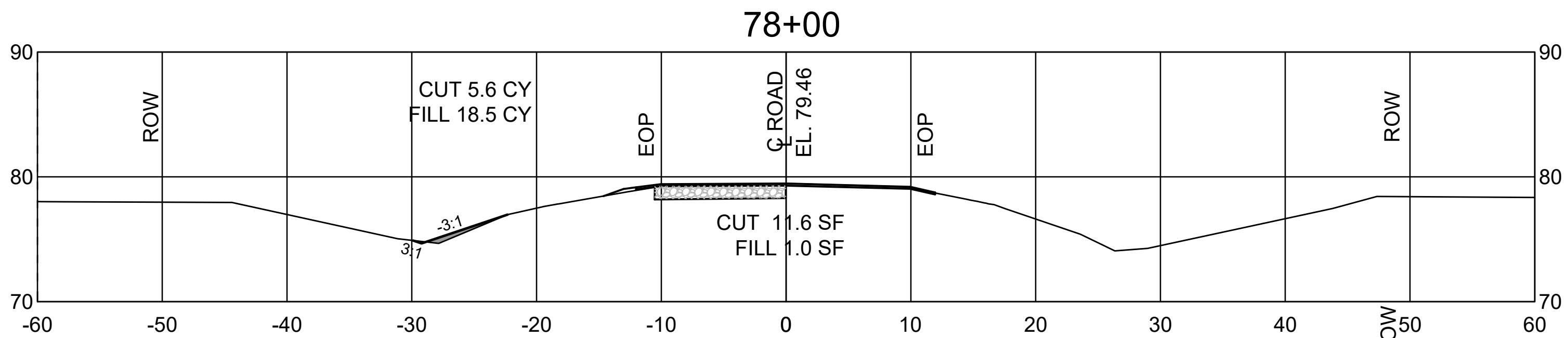
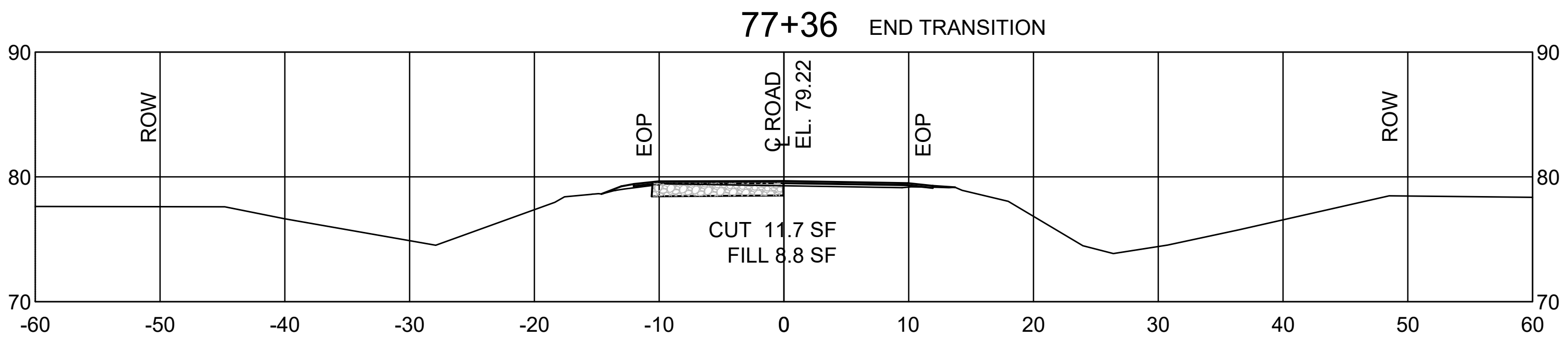
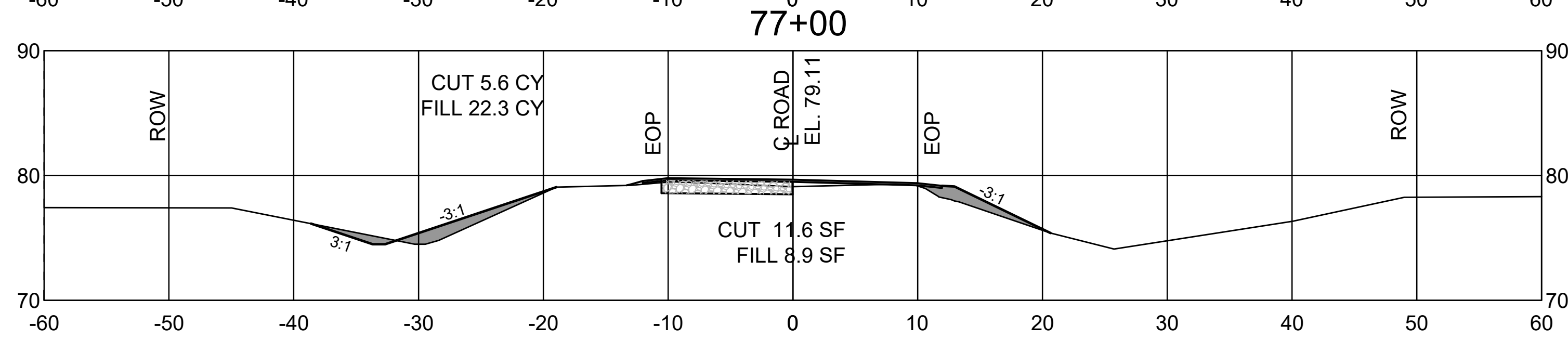
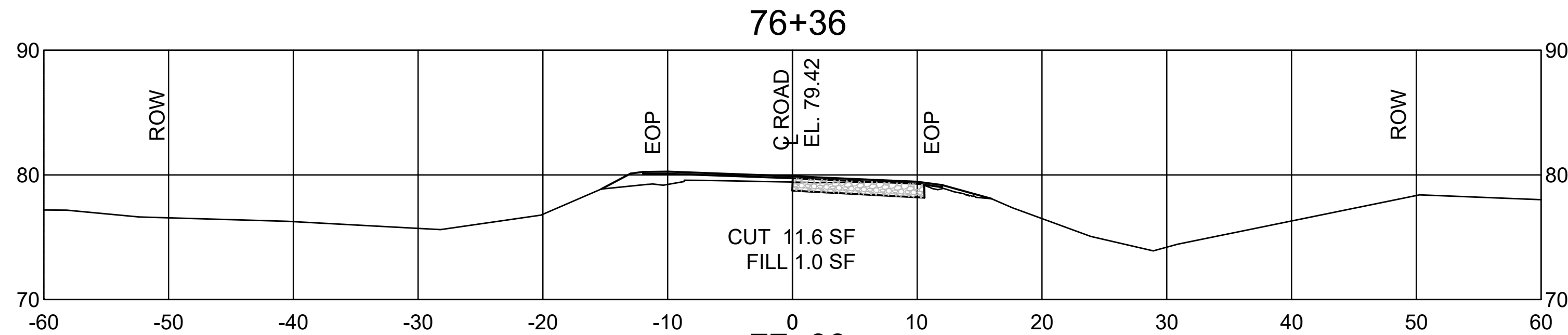
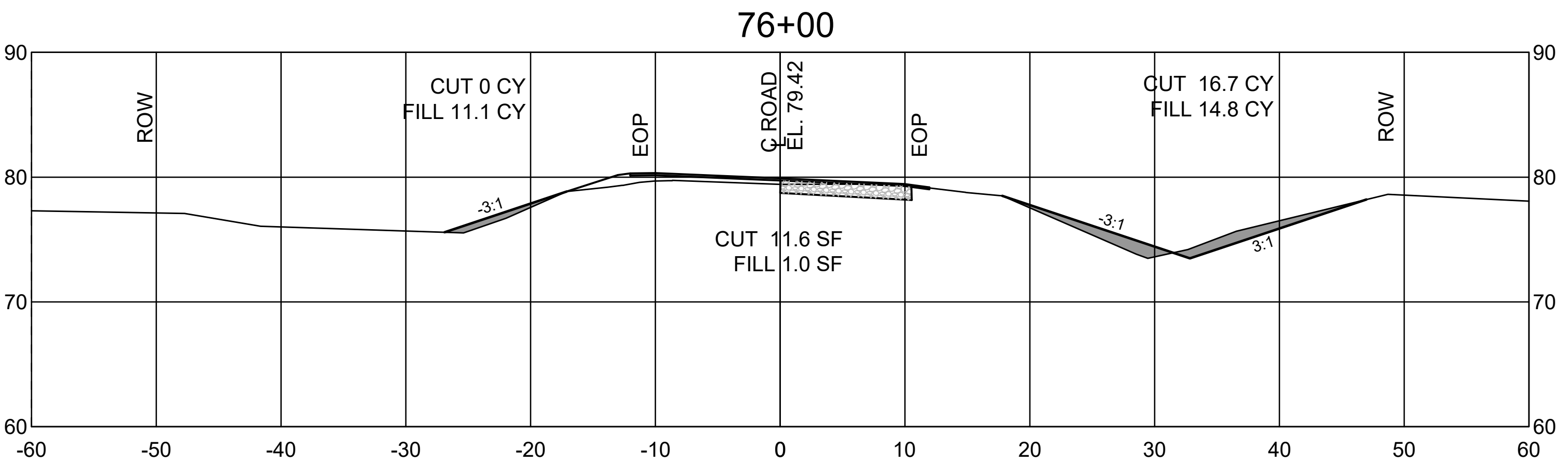
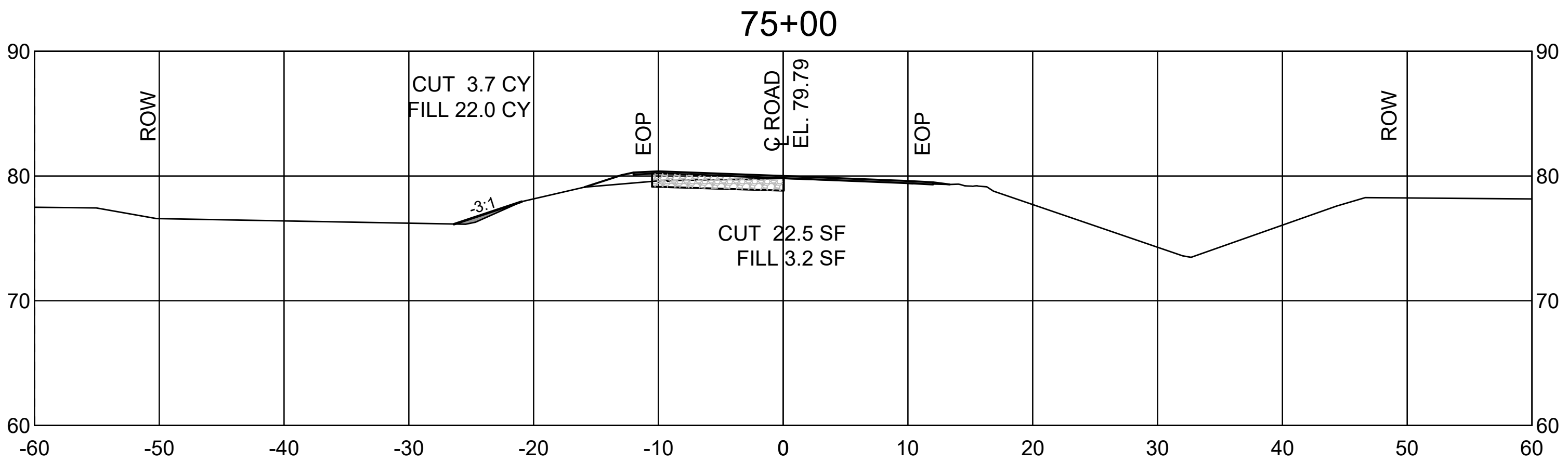
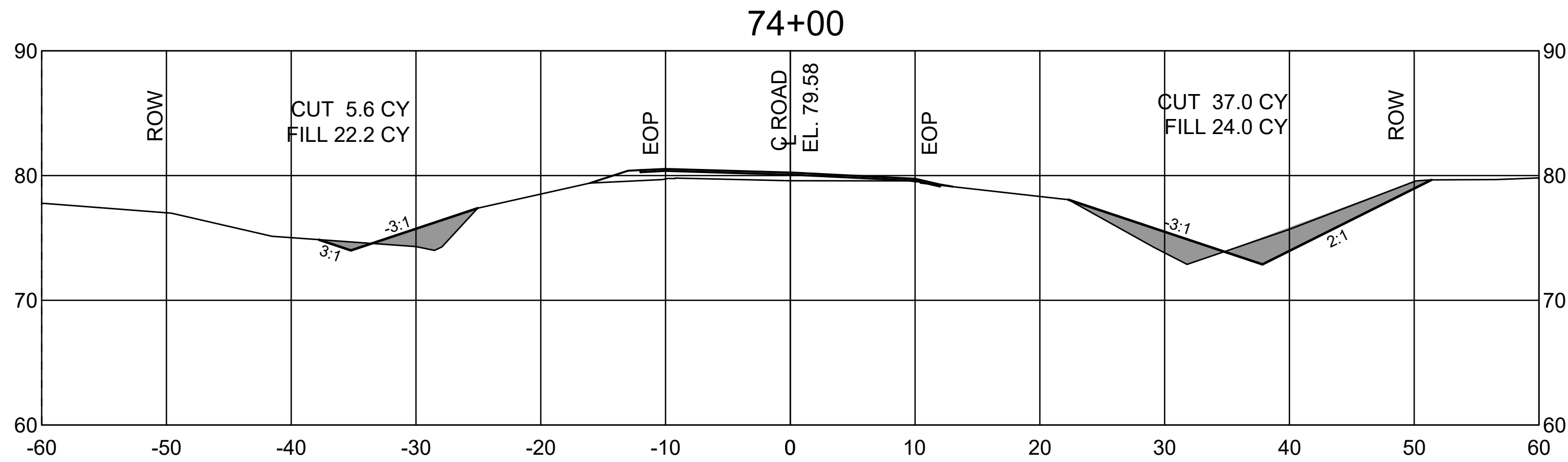
THE LOCATION OF EXISTING UNDERGROUND UTILITIES ARE SHOWN ARE APPROX. THE CONTRACTOR SHALL DETERMINE THE EXACT LOCATION OF ALL EXIST. UNDERGROUND UTILITIES BEFORE COMMENCING WORK. THE CONTRACTOR WILL BE FULLY RESPONSIBLE FOR ANY AND ALL DAMAGES WHICH MIGHT OCCASIONED DUE TO HIS FAILURE TO EXACTLY LOCATE AND PRESERVE ANY AND ALL UNDERGROUND UTILITIES.



CALL LOUISIANA ONE CALL - JUST DIAL 811
LOUISIANA STATE LAW, SECTION R.S. 40:1740.15, REQUIRES EXCAVATORS AND DEMOLISHERS TO CALL 1-800-272-3020 OR 504-278-3700, A REGIONAL NOTIFICATION CENTER BY TELEPHONE 48 HOURS UP TO 120 HOURS IN ADVANCE OF ANY EXCAVATION OR DEMOLITION ACTIVITY. THE OWNERS/OPERATORS OF ANY UNDERGROUND FACILITY MUST THEN MARK THE AREA OR PROVIDE INFORMATION THAT WILL ENABLE AN EXCAVATOR OR DEMOLISHER TO DETERMINE THE LOCATION OF UNDERGROUND FACILITIES.



Ballard SLA SDVOSB Joint Venture		
DATE	REVISIONS	BY
CHK. BCLC	ROAD CROSS SECTIONS STA. 68+00 TO STA. 73+33.01	
DRAWN BCLC		
DATE	W. O. NUMBER	
	2023511131	
		SHEET 65 OF 92



NOTE:
ENTIRE ROADWAY TO RECEIVE 2 INCH
WEARING COURSE OVERLAY AND
GRAVEL SHOULDERS PER TYPICAL
SECTIONS.

- NOTES:
1. ANY MATERIALS REMOVED SHALL BE DELIVERED BY CONTRACTOR TO USFWS OR TO A FACILITY TO SUPPORT USFWS GOAL OF RECYCLING DEMOLISHED MATERIAL.
 2. ALL CULVERTS TO REMAIN UNLESS MARKED TO REPLACE OR REPAIR.
 3. ALL MATERIALS & CONSTRUCTION SHALL MEET USFWS STANDARDS AND REQUIREMENTS AND SHALL MEET LOUISIANA DEPARTMENT OF TRANSPORTATION (LADOTD) SPECIFICATIONS.

UTILITY STATEMENT:

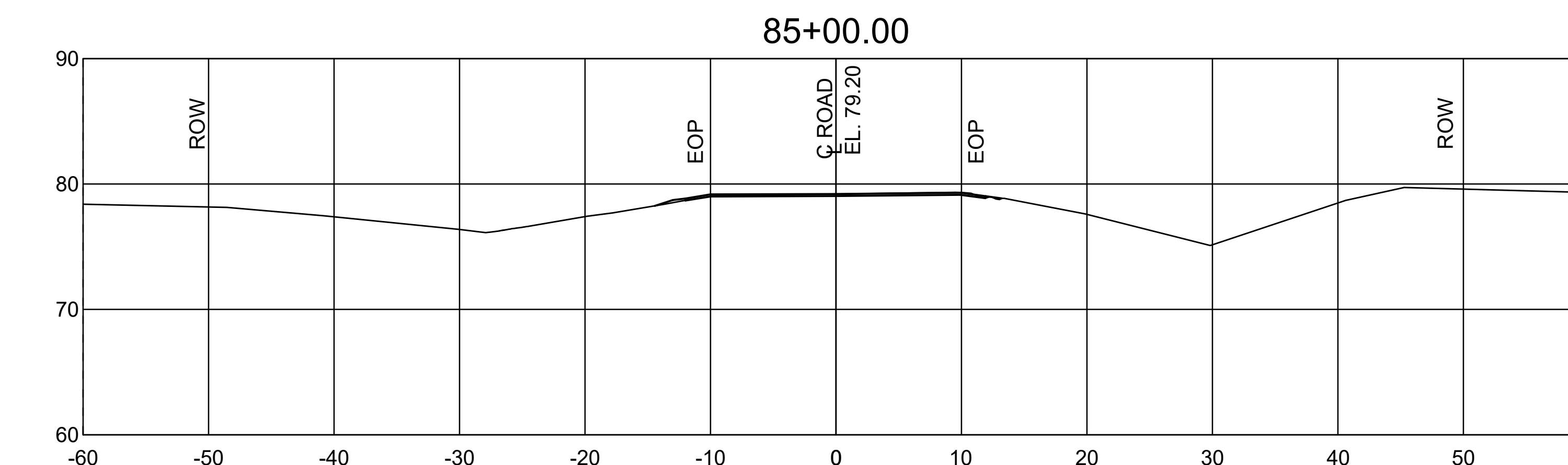
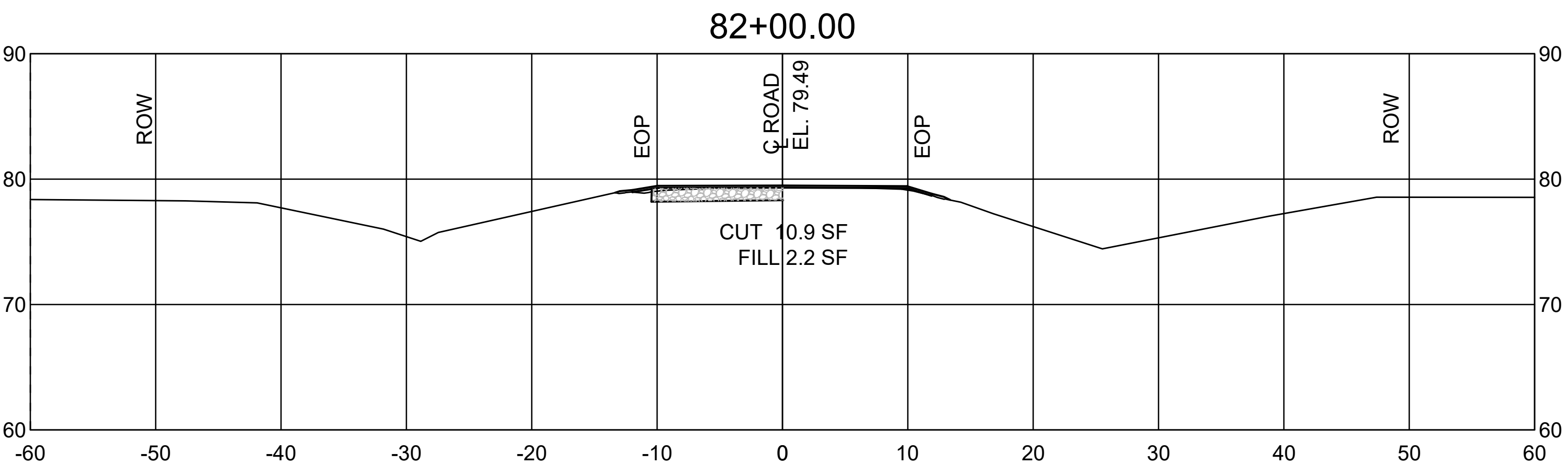
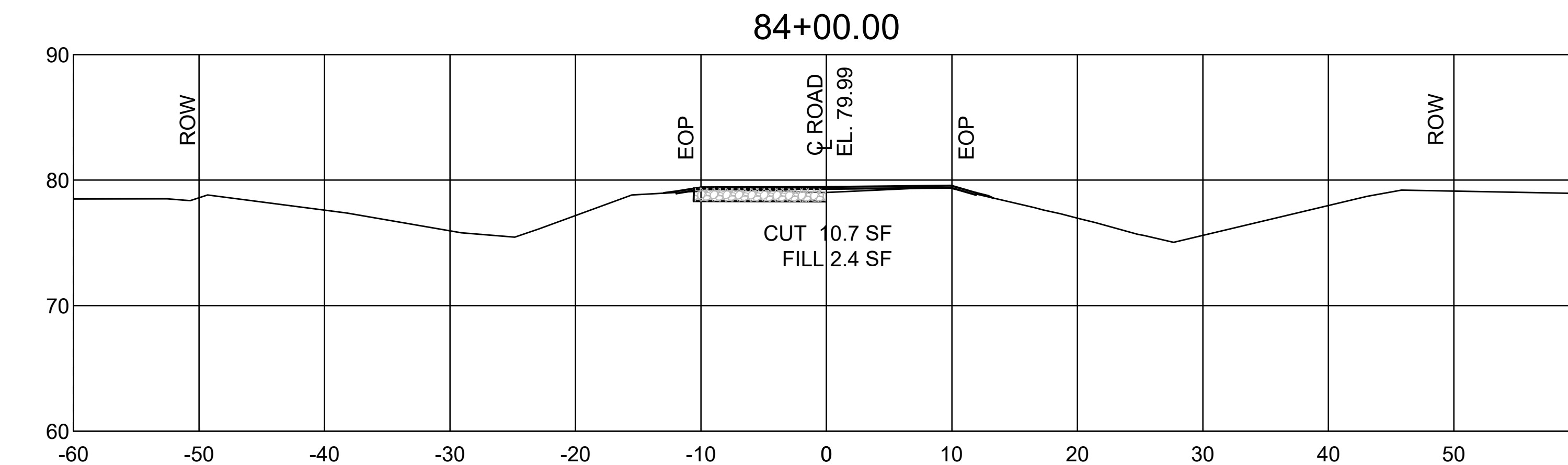
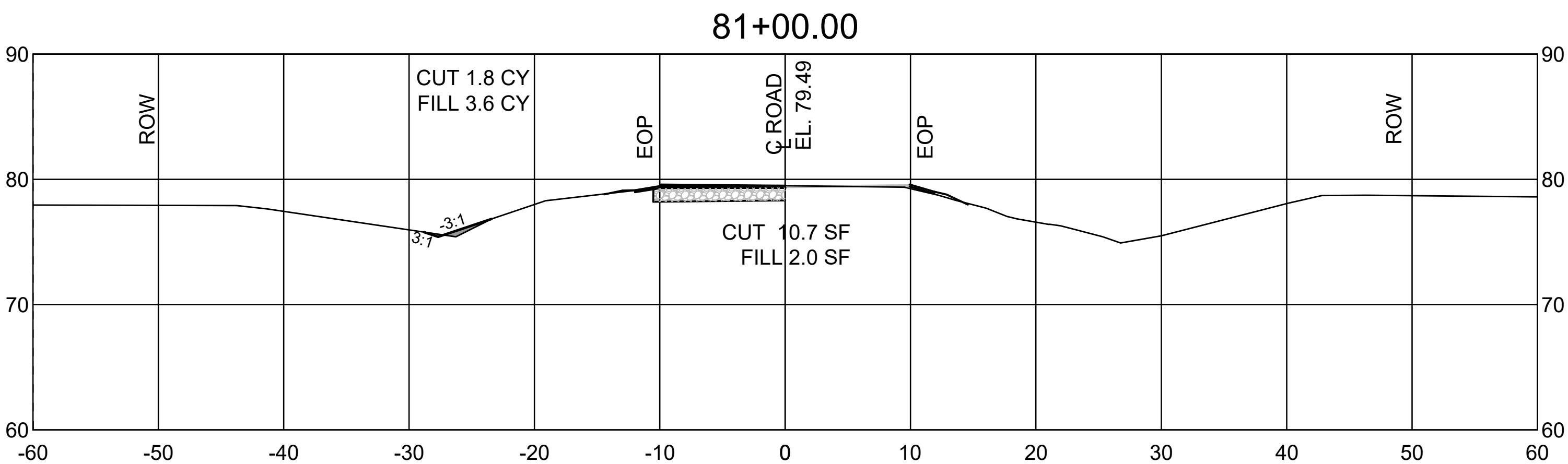
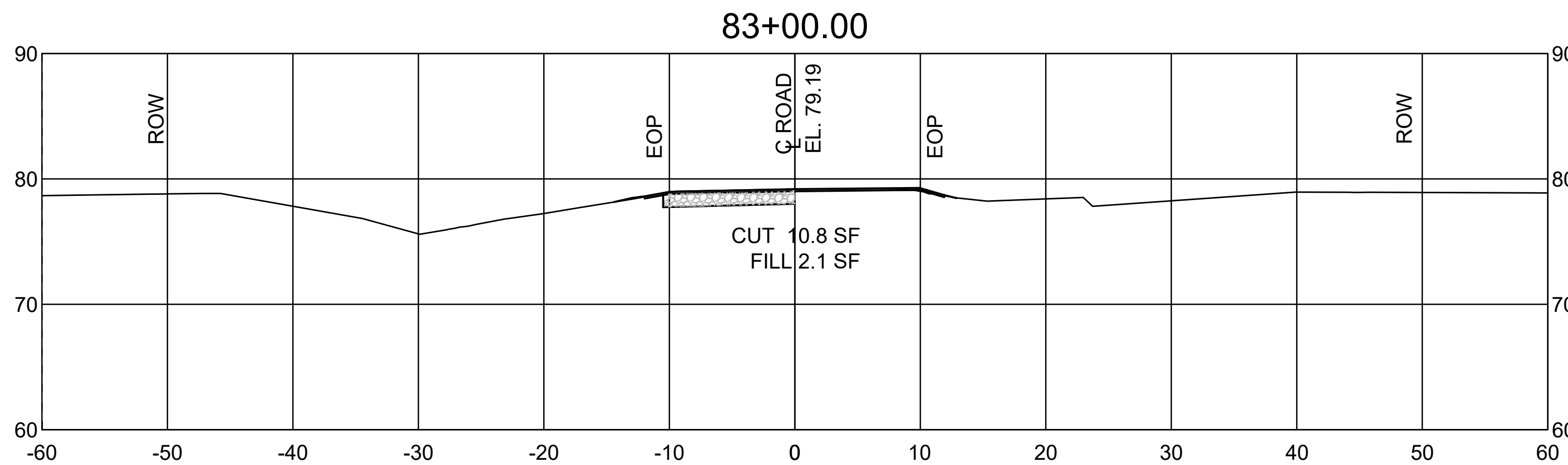
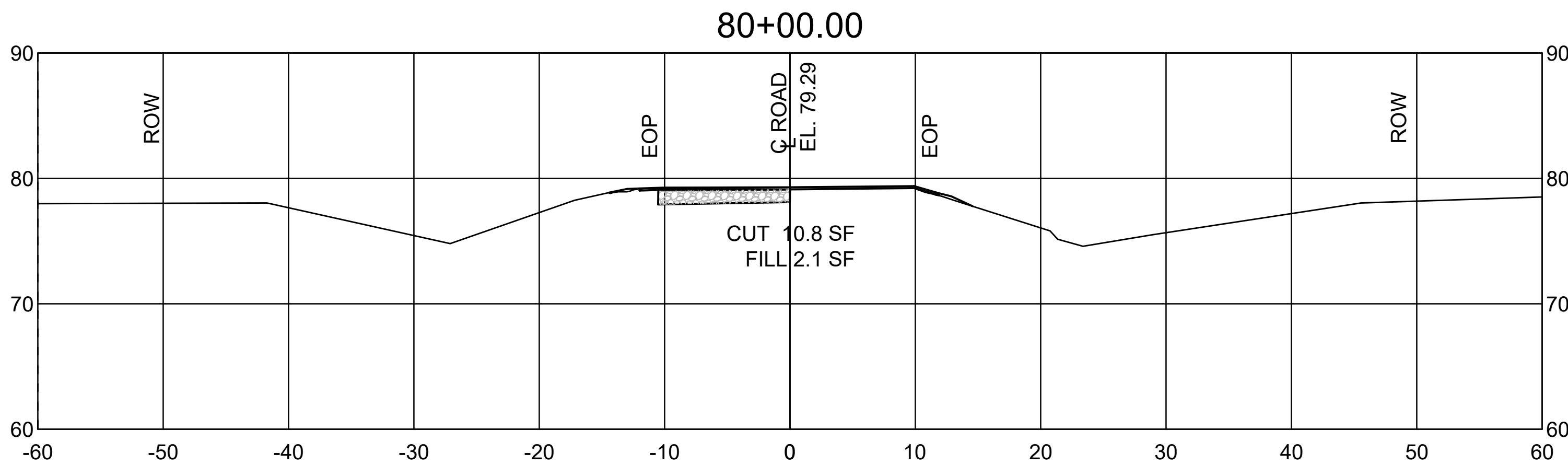
THE UNDERGROUND UTILITIES SHOWN HAVE BEEN LOCATED FROM FIELD SURVEY INFORMATION AND EXISTING DRAWINGS. THE SURVEYOR MAKES NO GUARANTEE THAT THE UNDERGROUND UTILITIES SHOWN COMPRISE ALL SUCH UTILITIES IN THE AREA, EITHER IN SERVICE OR ABANDONED. THE SURVEYOR FURTHER DOES NOT WARRANT THAT THE UNDERGROUND UTILITIES SHOWN ARE IN EXACT LOCATION INDICATED ALTHOUGH HE DOES CERTIFY THAT THEY ARE LOCATED AS ACCURATELY AS POSSIBLE FROM INFORMATION AVAILABLE. THE SURVEYOR HAS NOT PHYSICALLY LOCATED THE UNDERGROUND UTILITIES.

THE LOCATION OF EXISTING UNDERGROUND UTILITIES ARE SHOWN ARE APPROX. THE CONTRACTOR SHALL DETERMINE THE EXACT LOCATION OF ALL EXIST. UNDERGROUND UTILITIES BEFORE COMMENCING WORK. THE CONTRACTOR WILL BE FULLY RESPONSIBLE FOR ANY AND ALL DAMAGES WHICH MIGHT OCCASIONED DUE TO HIS FAILURE TO EXACTLY LOCATE AND PRESERVE ANY AND ALL UNDERGROUND UTILITIES.

CALL LOUISIANA ONE CALL - JUST DIAL 811

LOUISIANA STATE LAW, SECTION R.S. 40:1740.15, REQUIRES EXCAVATORS AND DEMOLISHERS TO CALL 1-800-272-3020 OR 504-278-3700, A REGIONAL NOTIFICATION CENTER BY TELEPHONE 48 HOURS UP TO 120 HOURS IN ADVANCE OF ANY EXCAVATION OR DEMOLITION ACTIVITY. THE OWNERS/OPERATORS OF ANY UNDERGROUND FACILITY MUST THEN MARK THE AREA OR PROVIDE INFORMATION THAT WILL ENABLE AN EXCAVATOR OR DEMOLISHER TO DETERMINE THE LOCATION OF UNDERGROUND FACILITIES.

		DATE		REVISIONS	BY
	CHK.	BCLC	ROAD CROSS SECTIONS		
	DRAWN	BCLC	STA. 74+00 TO STA. 79+00		
	DATE	W. O. NUMBER	2023511131		
		SHEET 66		OF 92	



NOTE:
ENTIRE ROADWAY TO RECEIVE 2 INCH
WEARING COURSE OVERLAY AND
GRAVEL SHOULDERS PER TYPICAL
SECTIONS.

- NOTES:
1. ANY MATERIALS REMOVED SHALL BE DELIVERED BY CONTRACTOR TO USFWS OR TO A FACILITY TO SUPPORT USFWS GOAL OF RECYCLING DEMOLISHED MATERIAL.
 2. ALL CULVERTS TO REMAIN UNLESS MARKED TO REPLACE OR REPAIR.
 3. ALL MATERIALS & CONSTRUCTION SHALL MEET USFWS STANDARDS AND REQUIREMENTS AND SHALL MEET LOUISIANA DEPARTMENT OF TRANSPORTATION (LADOTD) SPECIFICATIONS.

UTILITY STATEMENT:

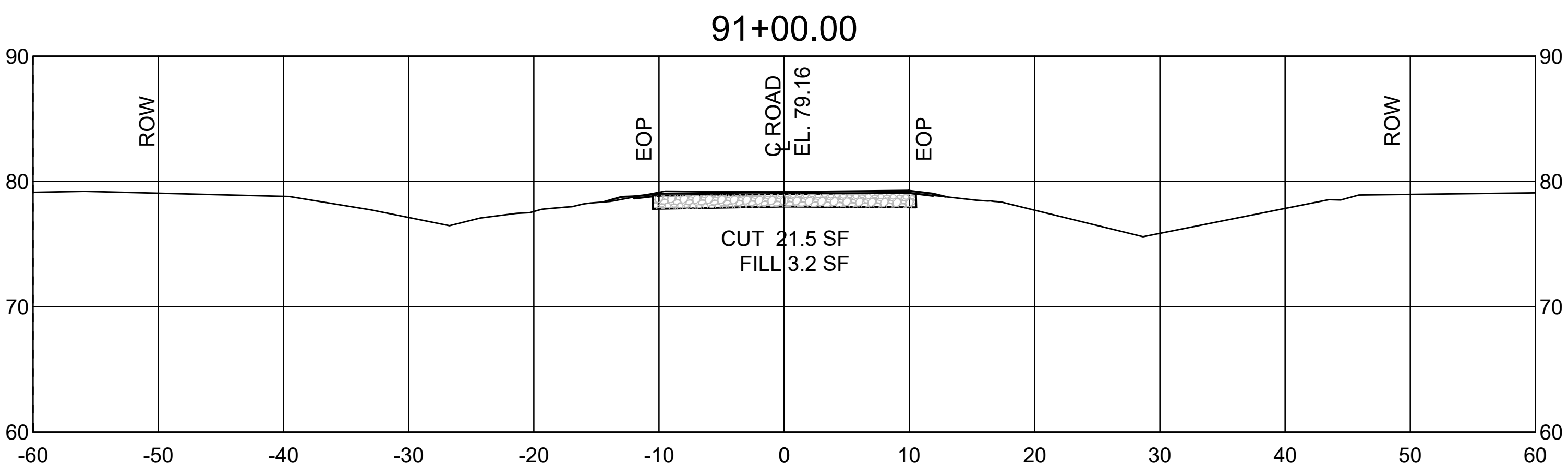
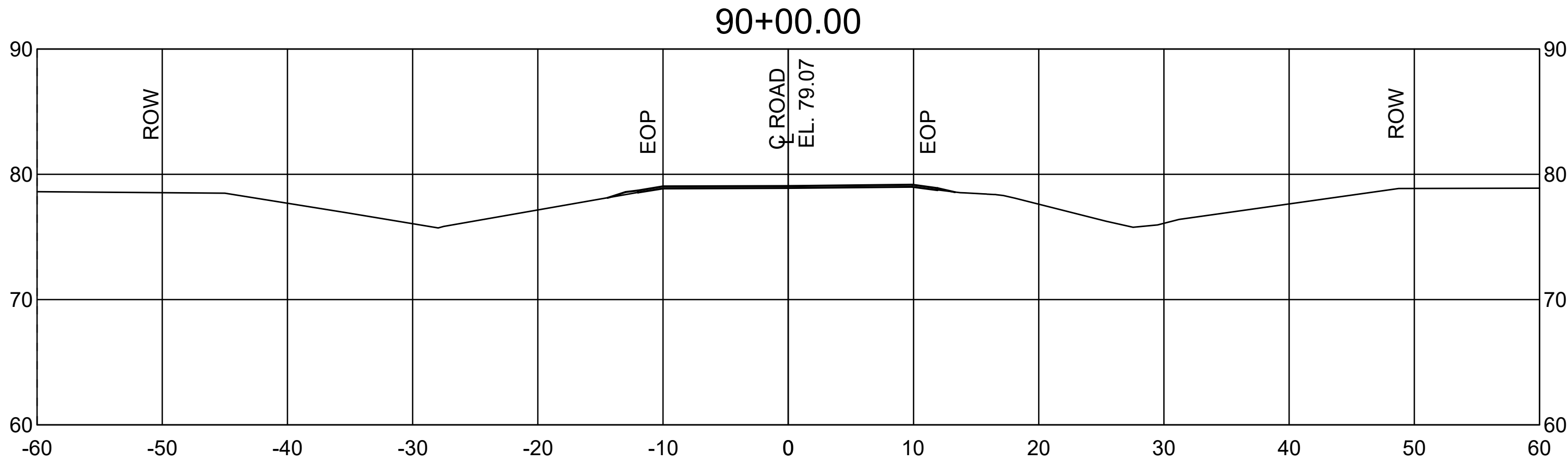
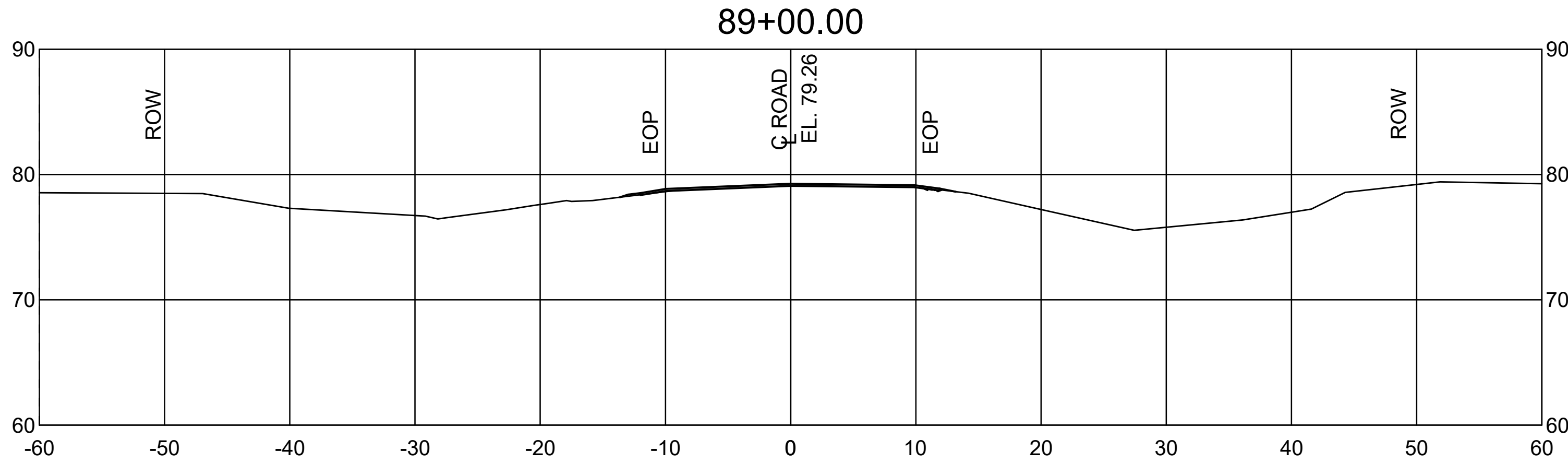
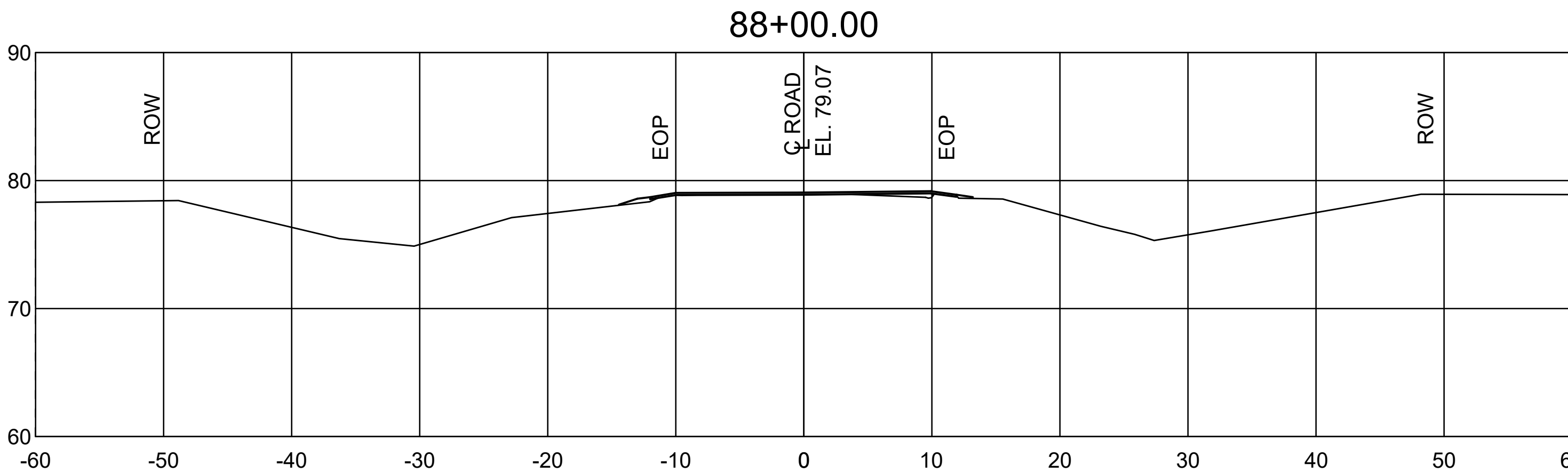
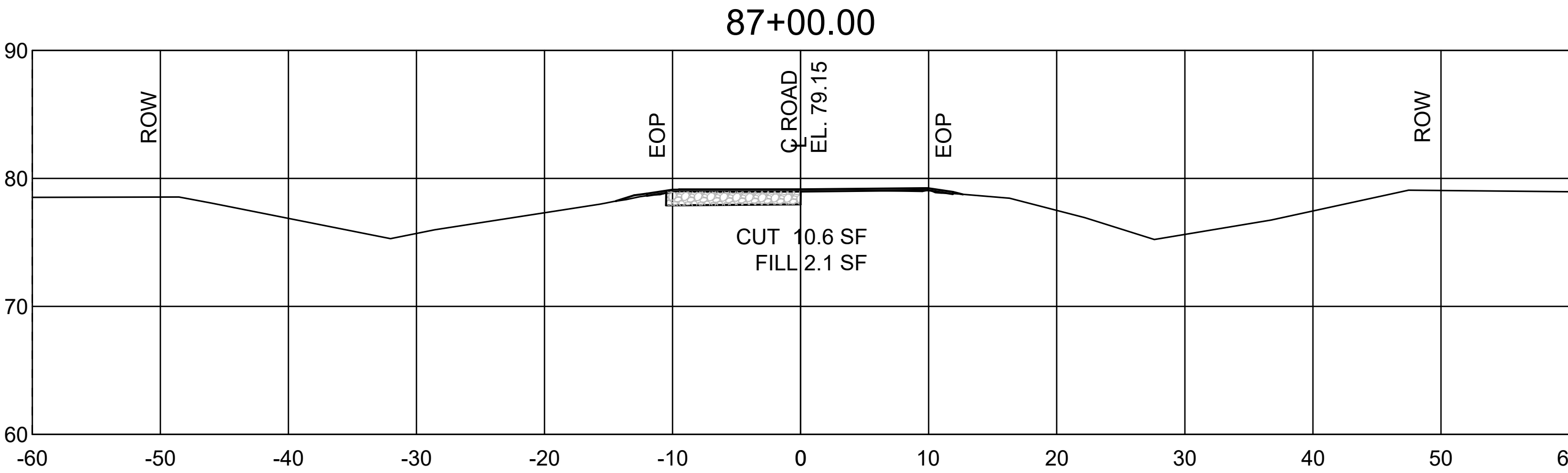
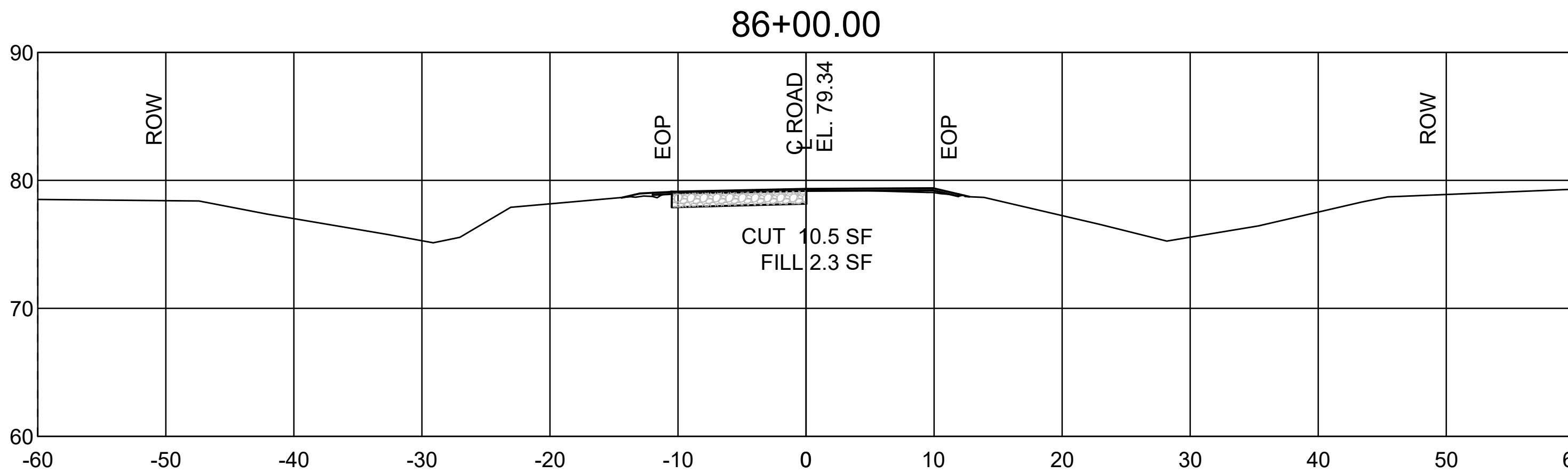
THE UNDERGROUND UTILITIES SHOWN HAVE BEEN LOCATED FROM FIELD SURVEY INFORMATION AND EXISTING DRAWINGS. THE SURVEYOR MAKES NO GUARANTEE THAT THE UNDERGROUND UTILITIES SHOWN COMPRISE ALL SUCH UTILITIES IN THE AREA, EITHER IN SERVICE OR ABANDONED. THE SURVEYOR FURTHER DOES NOT WARRANT THAT THE UNDERGROUND UTILITIES SHOWN ARE IN EXACT LOCATION INDICATED ALTHOUGH HE DOES CERTIFY THAT THEY ARE LOCATED AS ACCURATELY AS POSSIBLE FROM INFORMATION AVAILABLE. THE SURVEYOR HAS NOT PHYSICALLY LOCATED THE UNDERGROUND UTILITIES.

THE LOCATION OF EXISTING UNDERGROUND UTILITIES ARE SHOWN ARE APPROX. THE CONTRACTOR SHALL DETERMINE THE EXACT LOCATION OF ALL EXIST. UNDERGROUND UTILITIES BEFORE COMMENCING WORK. THE CONTRACTOR WILL BE FULLY RESPONSIBLE FOR ANY AND ALL DAMAGES WHICH MIGHT OCCASIONED DUE TO HIS FAILURE TO EXACTLY LOCATE AND PRESERVE ANY AND ALL UNDERGROUND UTILITIES.

CALL LOUISIANA ONE CALL - JUST DIAL 811

LOUISIANA STATE LAW, SECTION R.S. 40:1740.15, REQUIRES EXCAVATORS AND DEMOLISHERS TO CALL 1-800-272-3020 OR 504-278-3700, A REGIONAL NOTIFICATION CENTER BY TELEPHONE 48 HOURS UP TO 120 HOURS IN ADVANCE OF ANY EXCAVATION OR DEMOLITION ACTIVITY. THE OWNERS/ OPERATORS OF ANY UNDERGROUND FACILITY MUST THEN MARK THE AREA OR PROVIDE INFORMATION THAT WILL ENABLE AN EXCAVATOR OR DEMOLISHER TO DETERMINE THE LOCATION OF UNDERGROUND FACILITIES.

ISSUE FOR BIDDING		
Ballard SLA SDVOSB Joint Venture		
DATE	REVISIONS	BY
CHK. BCLC	ROAD CROSS SECTIONS STA. 80+00 TO STA. 85+00	
DRAWN BCLC		
DATE	W. O. NUMBER	
	2023511131	
		SHEET 67 OF 92



NOTE:
ENTIRE ROADWAY TO RECEIVE 2 INCH
WEARING COURSE OVERLAY AND
GRAVEL SHOULDERS PER TYPICAL
SECTIONS.

CROSS SECTIONS

SCALE: 1" = 8'

- NOTES:
- ANY MATERIALS REMOVED SHALL BE DELIVERED BY CONTRACTOR TO USFWS OR TO A FACILITY TO SUPPORT USFWS GOAL OF RECYCLING DEMOLISHED MATERIAL.
 - ALL CULVERTS TO REMAIN UNLESS MARKED TO REPLACE OR REPAIR.
 - ALL MATERIALS & CONSTRUCTION SHALL MEET USFWS STANDARDS AND REQUIREMENTS AND SHALL MEET LOUISIANA DEPARTMENT OF TRANSPORTATION (LADOTD) SPECIFICATIONS.


UTILITY STATEMENT:

THE UNDERGROUND UTILITIES SHOWN HAVE BEEN LOCATED FROM FIELD SURVEY INFORMATION AND EXISTING DRAWINGS. THE SURVEYOR MAKES NO GUARANTEE THAT THE UNDERGROUND UTILITIES SHOWN COMPRISE ALL SUCH UTILITIES IN THE AREA, EITHER IN SERVICE OR ABANDONED. THE SURVEYOR FURTHER DOES NOT WARRANT THAT THE UNDERGROUND UTILITIES SHOWN ARE IN EXACT LOCATION INDICATED ALTHOUGH HE DOES CERTIFY THAT THEY ARE LOCATED AS ACCURATELY AS POSSIBLE FROM INFORMATION AVAILABLE. THE SURVEYOR HAS NOT PHYSICALLY LOCATED THE UNDERGROUND UTILITIES.

THE LOCATION OF EXISTING UNDERGROUND UTILITIES ARE SHOWN ARE APPROX. THE CONTRACTOR SHALL DETERMINE THE EXACT LOCATION OF ALL EXIST. UNDERGROUND UTILITIES BEFORE COMMENCING WORK. THE CONTRACTOR WILL BE FULLY RESPONSIBLE FOR ANY AND ALL DAMAGES WHICH MIGHT OCCASIONED DUE TO HIS FAILURE TO EXACTLY LOCATE AND PRESERVE ANY AND ALL UNDERGROUND UTILITIES.

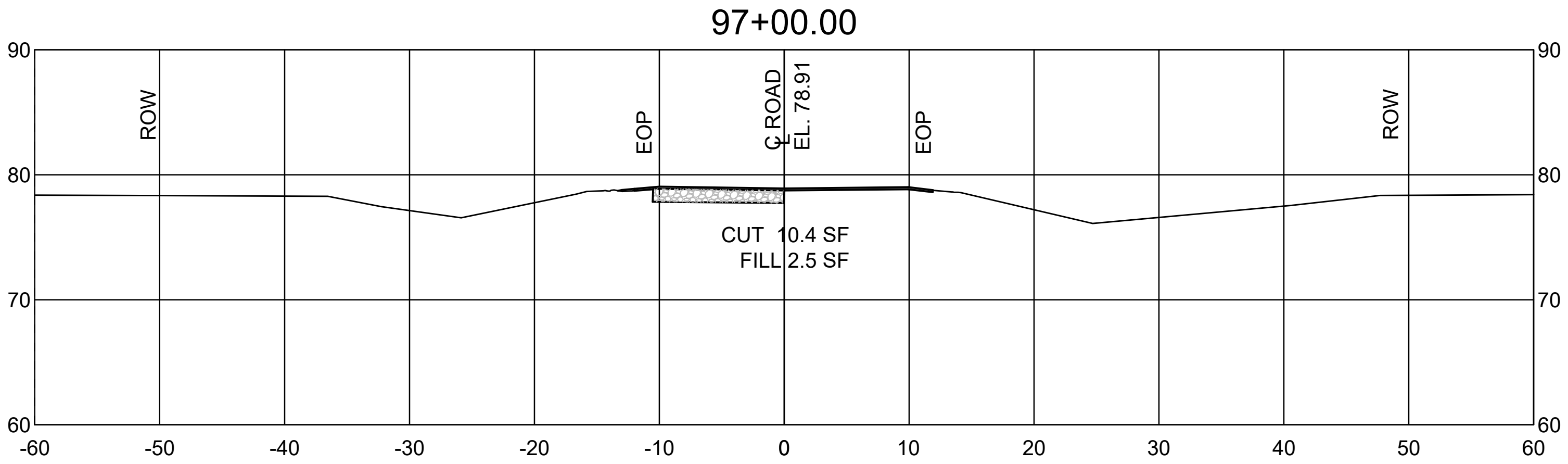
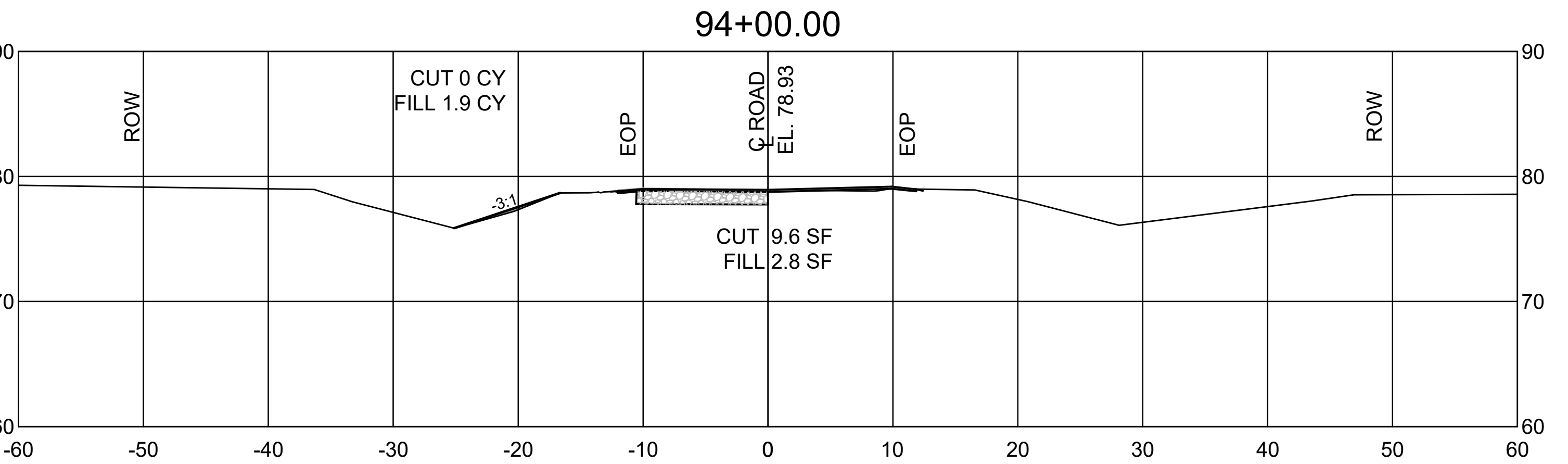
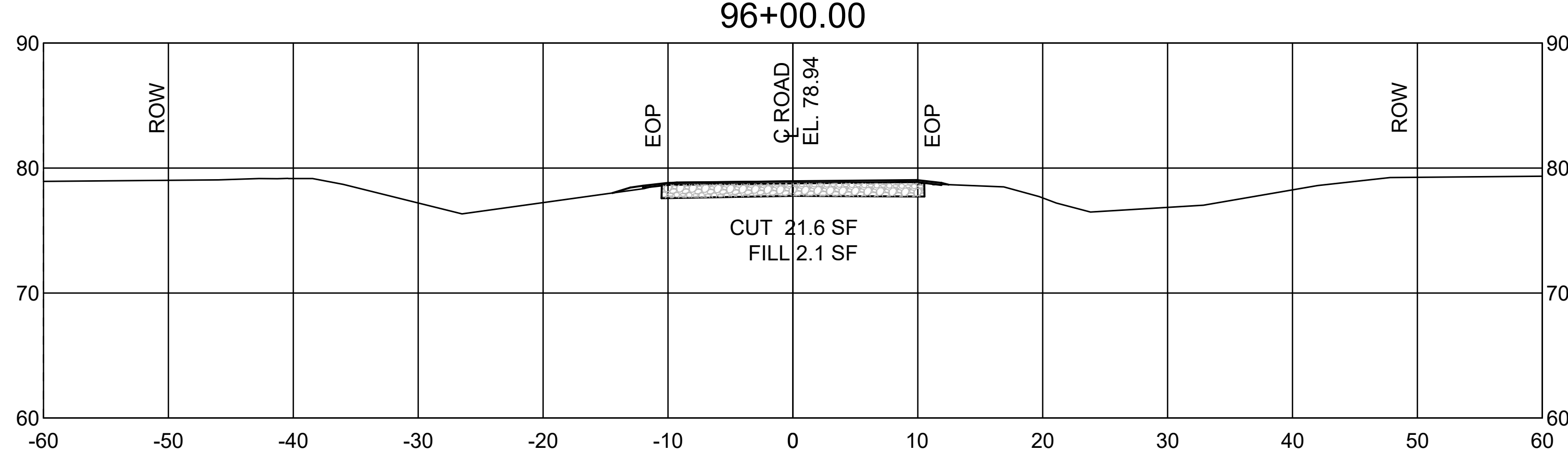
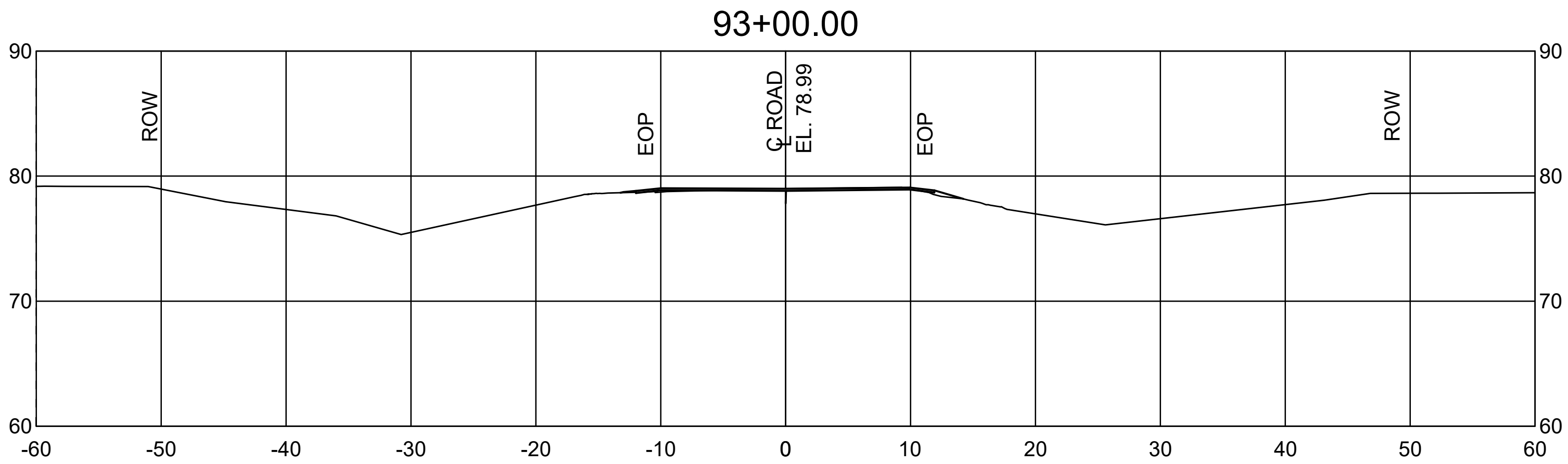
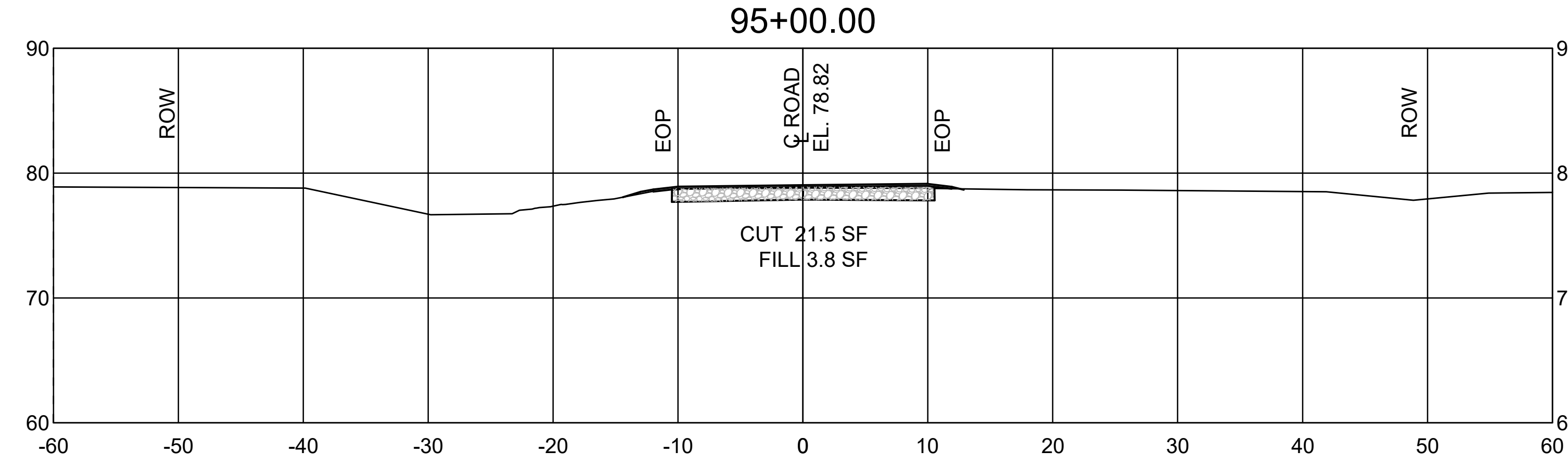
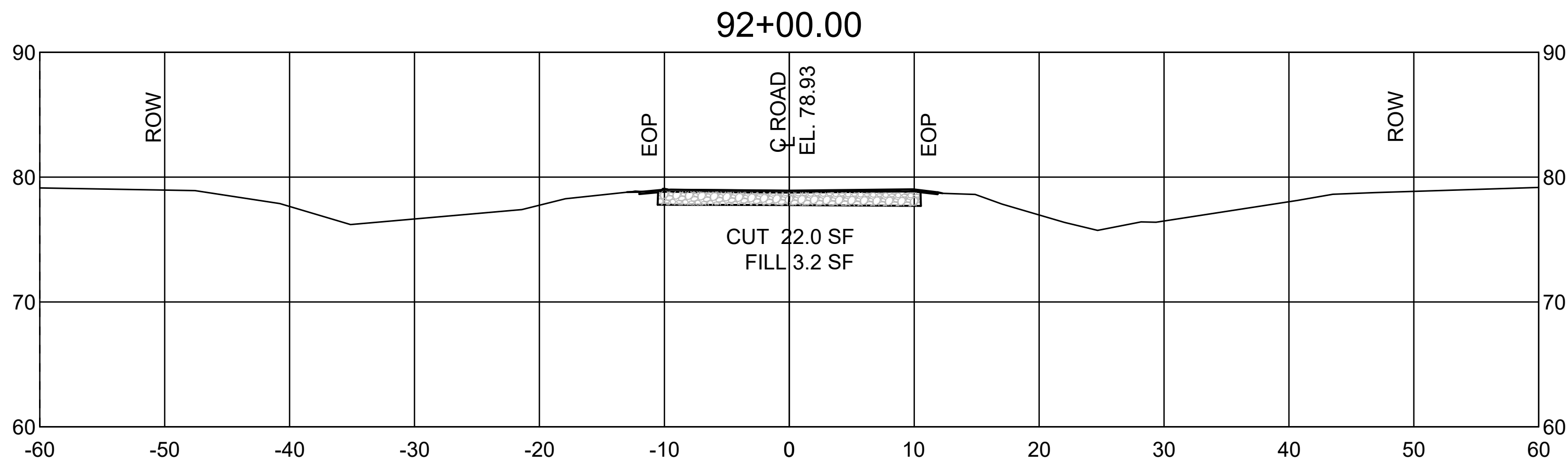
CALL LOUISIANA ONE CALL - JUST DIAL 811

LOUISIANA STATE LAW, SECTION R.S. 40:1740-15, REQUIRES EXCAVATORS AND DEMOLISHERS TO CALL 1-800-272-3020 OR 504-278-3700, A REGIONAL NOTIFICATION CENTER BY TELEPHONE 48 HOURS UP TO 120 HOURS IN ADVANCE OF ANY EXCAVATION OR DEMOLITION ACTIVITY. THE OWNERS/OPERATORS OF ANY UNDERGROUND FACILITY MUST THEN MARK THE AREA OR PROVIDE INFORMATION THAT WILL ENABLE AN EXCAVATOR OR DEMOLISHER TO DETERMINE THE LOCATION OF UNDERGROUND FACILITIES.



ISSUE FOR BIDDING

Ballard SLA SDVOSB Joint Venture		
DATE	REVISIONS	BY
CHK. BCLC	ROAD CROSS SECTIONS STA. 86+00 TO STA. 91+00	
DRAWN BCLC		
DATE	W. O. NUMBER	
	2023511131	
		SHEET 68 OF 92



NOTE:
ENTIRE ROADWAY TO RECEIVE 2 INCH
WEARING COURSE OVERLAY AND
GRAVEL SHOULDERS PER TYPICAL
SECTIONS.

- NOTES:
1. ANY MATERIALS REMOVED SHALL BE DELIVERED BY CONTRACTOR TO USFWS OR TO A FACILITY TO SUPPORT USFWS GOAL OF RECYCLING DEMOLISHED MATERIAL.
 2. ALL CULVERTS TO REMAIN UNLESS MARKED TO REPLACE OR REPAIR.
 3. ALL MATERIALS & CONSTRUCTION SHALL MEET USFWS STANDARDS AND REQUIREMENTS AND SHALL MEET LOUISIANA DEPARTMENT OF TRANSPORTATION (LADOTD) SPECIFICATIONS.


UTILITY STATEMENT:

THE UNDERGROUND UTILITIES SHOWN HAVE BEEN LOCATED FROM FIELD SURVEY INFORMATION AND EXISTING DRAWINGS. THE SURVEYOR MAKES NO GUARANTEE THAT THE UNDERGROUND UTILITIES SHOWN COMPRISE ALL SUCH UTILITIES IN THE AREA, EITHER IN SERVICE OR ABANDONED. THE SURVEYOR FURTHER DOES NOT WARRANT THAT THE UNDERGROUND UTILITIES SHOWN ARE IN EXACT LOCATION INDICATED ALTHOUGH HE DOES CERTIFY THAT THEY ARE LOCATED AS ACCURATELY AS POSSIBLE FROM INFORMATION AVAILABLE. THE SURVEYOR HAS NOT PHYSICALLY LOCATED THE UNDERGROUND UTILITIES.

THE LOCATION OF EXISTING UNDERGROUND UTILITIES ARE SHOWN ARE APPROX. THE CONTRACTOR SHALL DETERMINE THE EXACT LOCATION OF ALL EXIST. UNDERGROUND UTILITIES BEFORE COMMENCING WORK. THE CONTRACTOR WILL BE FULLY RESPONSIBLE FOR ANY AND ALL DAMAGES WHICH MIGHT OCCASIONED DUE TO HIS FAILURE TO EXACTLY LOCATE AND PRESERVE ANY AND ALL UNDERGROUND UTILITIES.

CALL LOUISIANA ONE CALL - JUST DIAL 811

LOUISIANA STATE LAW, SECTION R.S. 40:1740-15, REQUIRES EXCAVATORS AND DEMOLISHERS TO CALL 1-800-272-3020 OR 504-278-3700, A REGIONAL NOTIFICATION CENTER BY TELEPHONE 48 HOURS UP TO 120 HOURS IN ADVANCE OF ANY EXCAVATION OR DEMOLITION ACTIVITY. THE OWNERS/OPERATORS OF ANY UNDERGROUND FACILITY MUST THEN MARK THE AREA OR PROVIDE INFORMATION THAT WILL ENABLE AN EXCAVATOR OR DEMOLISHER TO DETERMINE THE LOCATION OF UNDERGROUND FACILITIES.

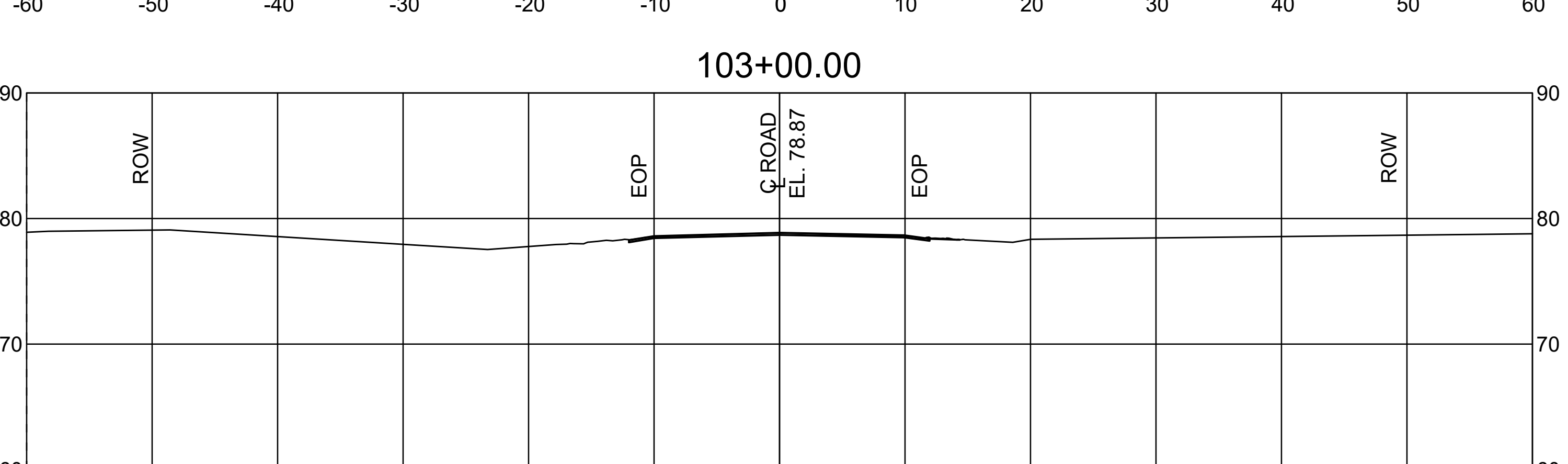
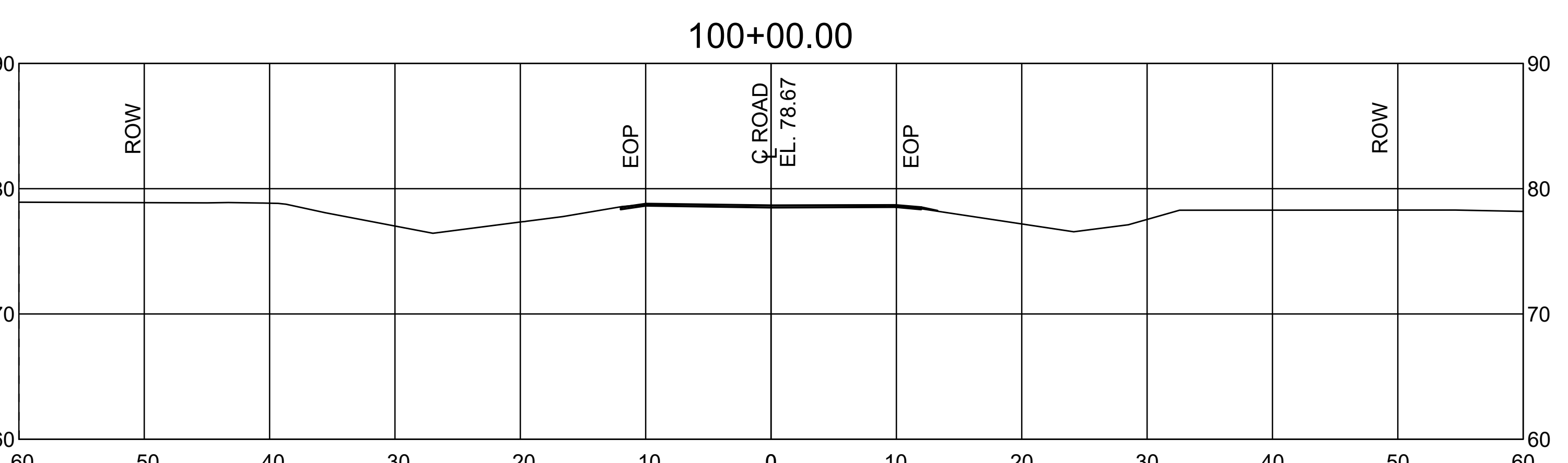
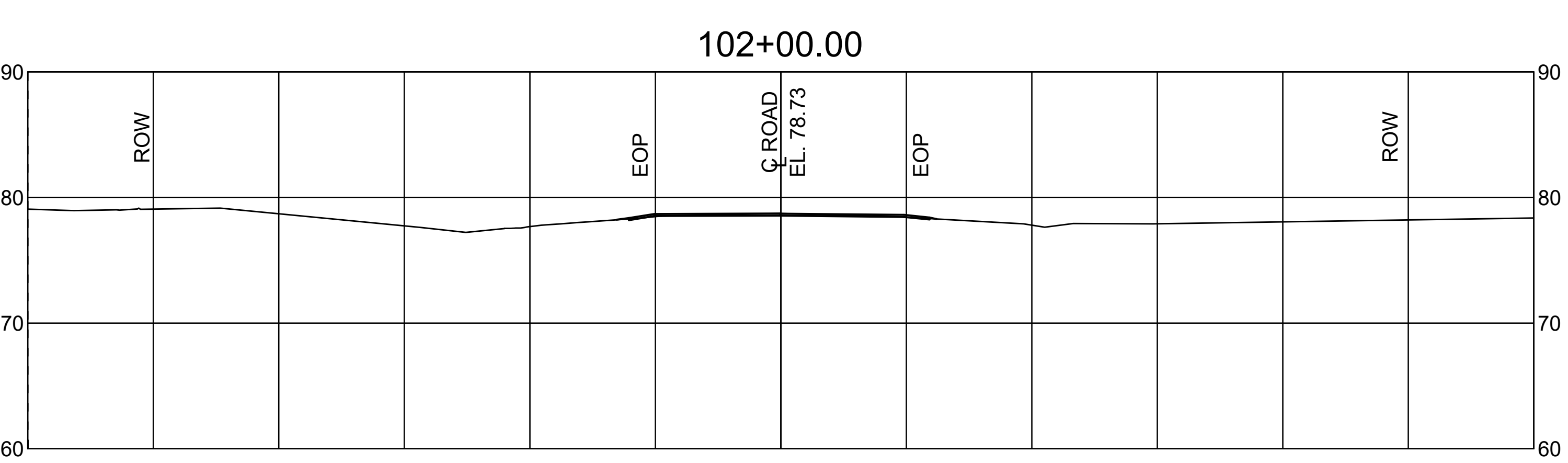
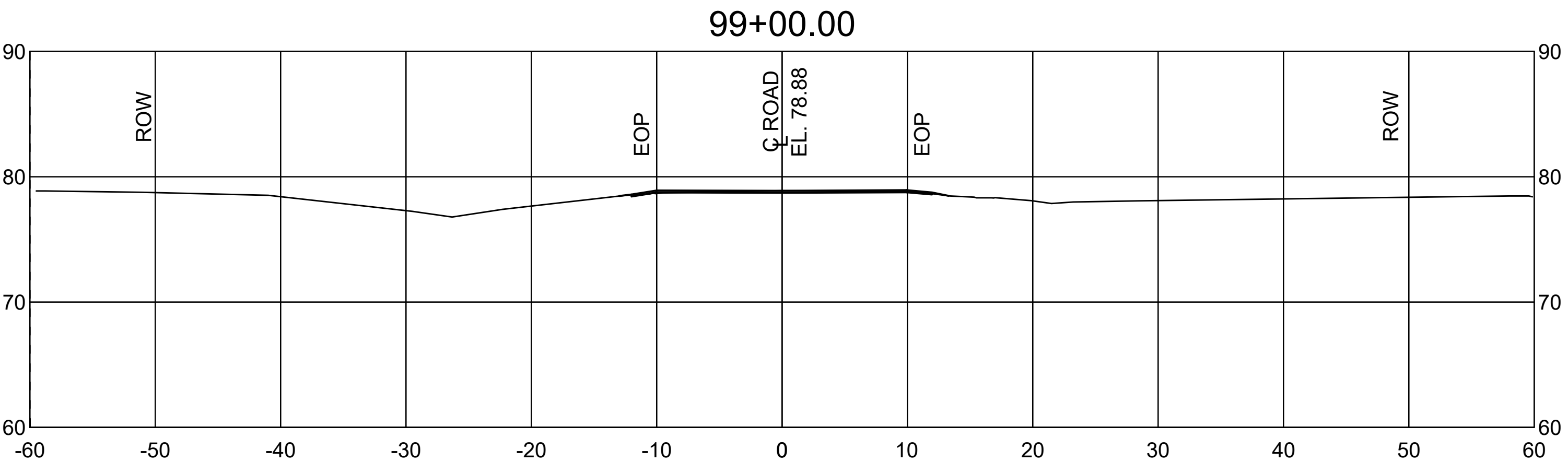
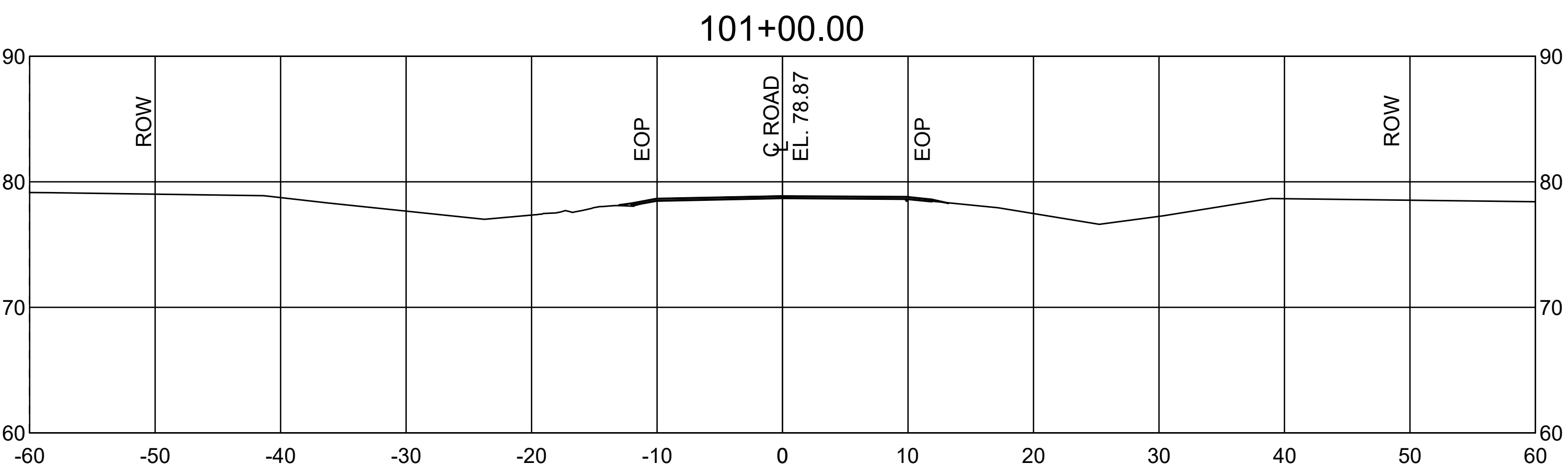
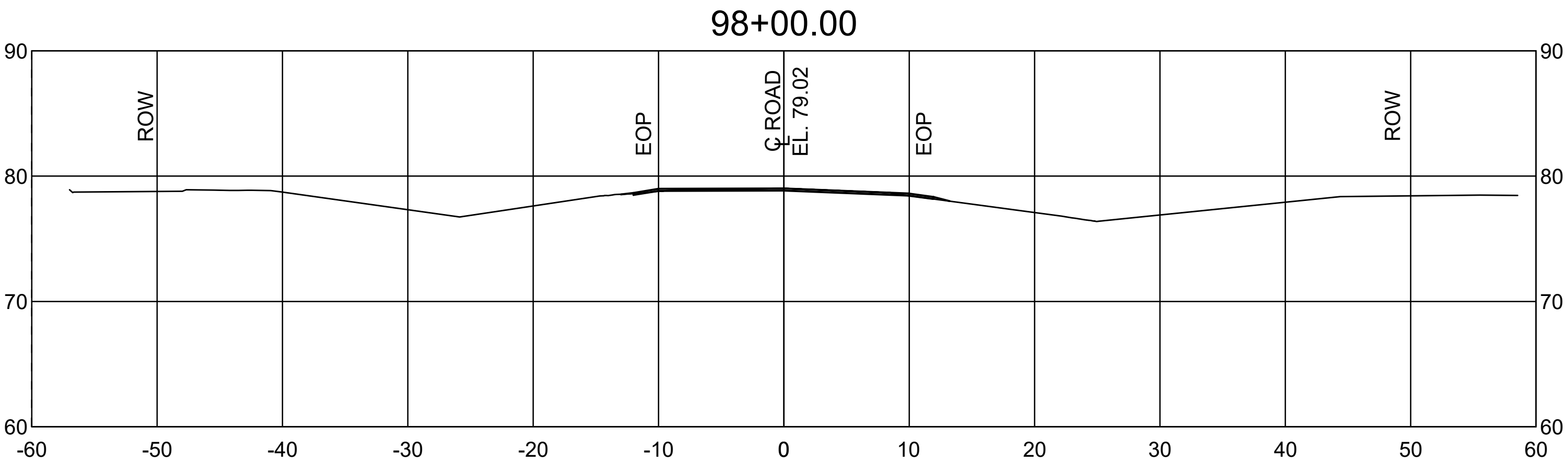


ISSUE FOR BIDDING

Ballard SLA
SDVOSB Joint Venture

DATE	REVISIONS	BY
CHK. BCLC	ROAD CROSS SECTIONS	
DRAWN BCLC	STA. 92+00 TO STA. 97+00	
DATE	W. O. NUMBER	
	2023511131	

SHEET 69 OF 92



NOTE:
ENTIRE ROADWAY TO RECEIVE 2 INCH
WEARING COURSE OVERLAY AND
GRAVEL SHOULDERS PER TYPICAL
SECTIONS.

CROSS SECTIONS

SCALE: 1" = 8'

- NOTES:
1. ANY MATERIALS REMOVED SHALL BE DELIVERED BY CONTRACTOR TO USFWS OR TO A FACILITY TO SUPPORT USFWS GOAL OF RECYCLING DEMOLISHED MATERIAL.
 2. ALL CULVERTS TO REMAIN UNLESS MARKED TO REPLACE OR REPAIR.
 3. ALL MATERIALS & CONSTRUCTION SHALL MEET USFWS STANDARDS AND REQUIREMENTS AND SHALL MEET LOUISIANA DEPARTMENT OF TRANSPORTATION (LADOTD) SPECIFICATIONS.

UTILITY STATEMENT:

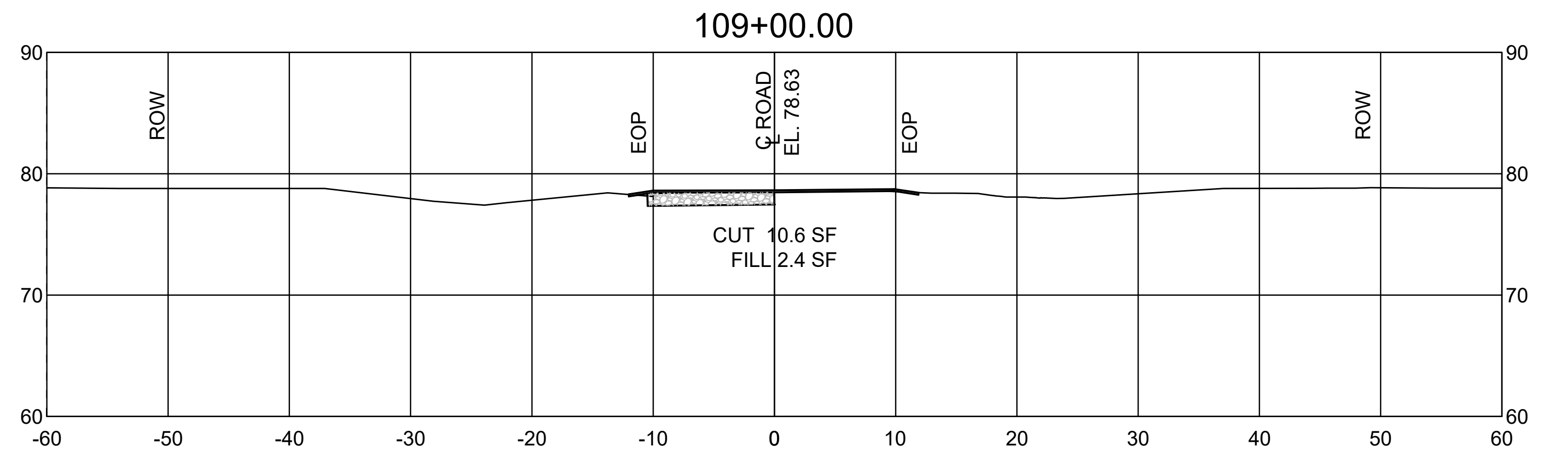
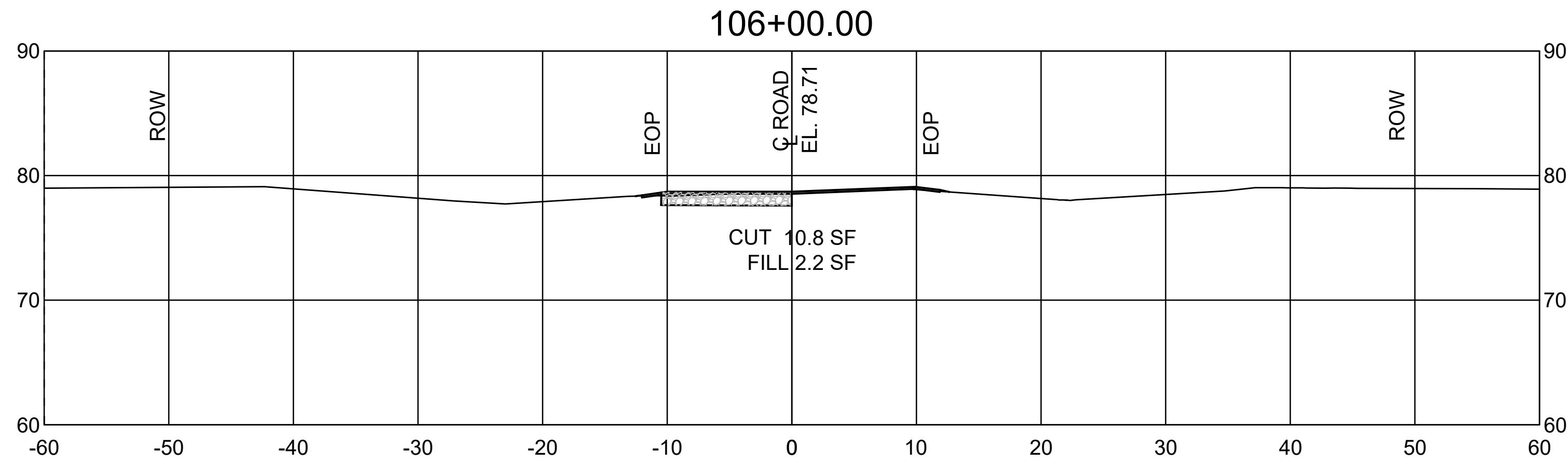
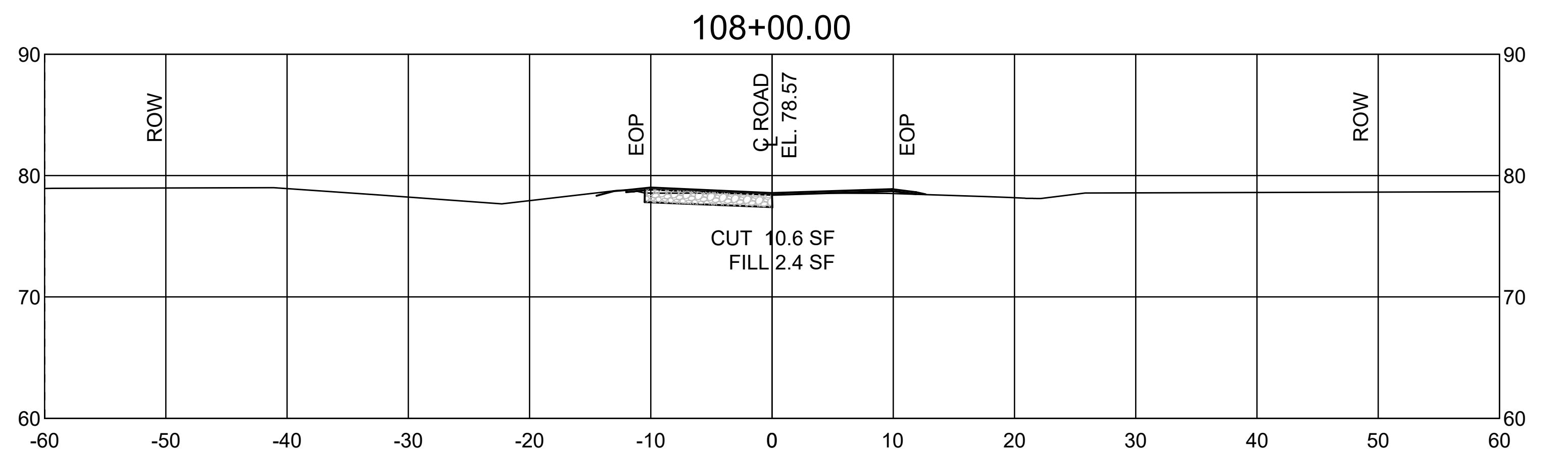
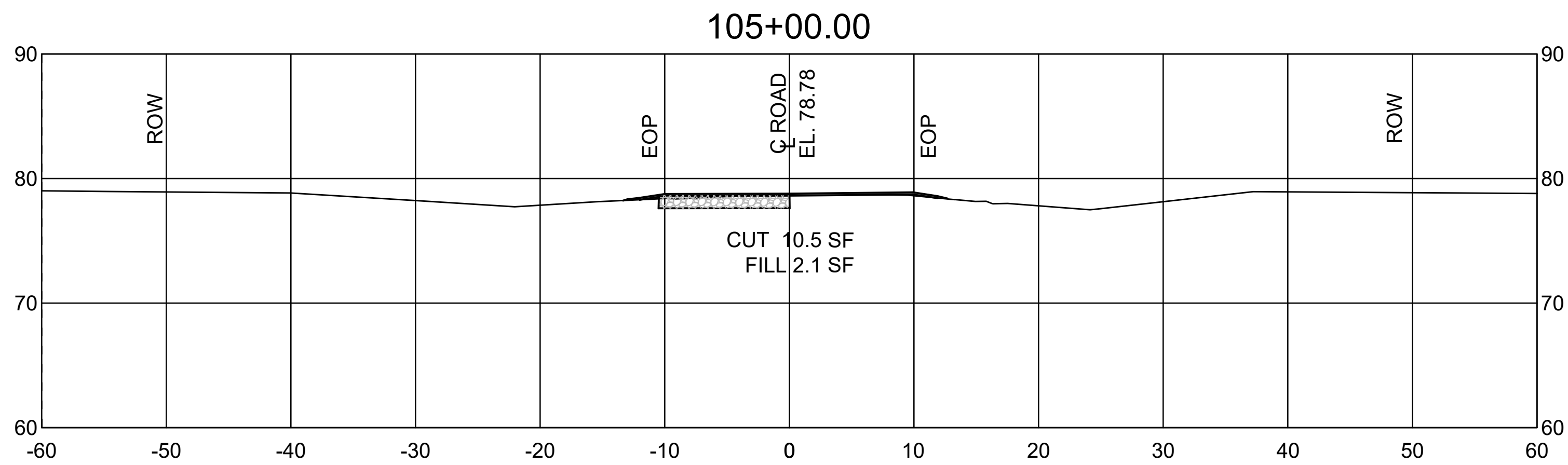
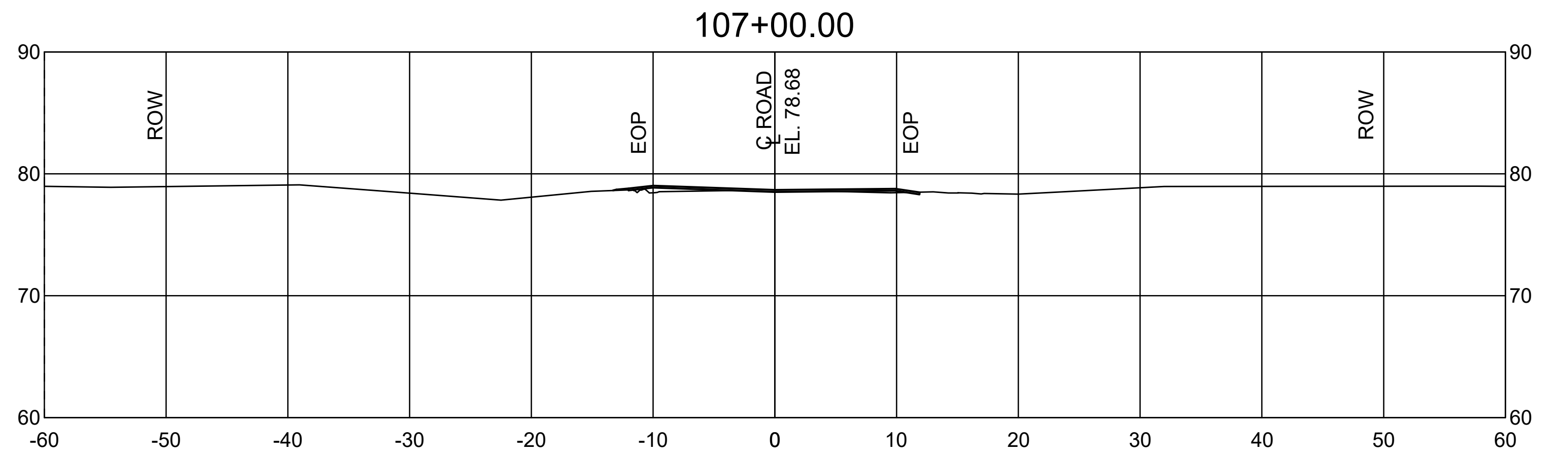
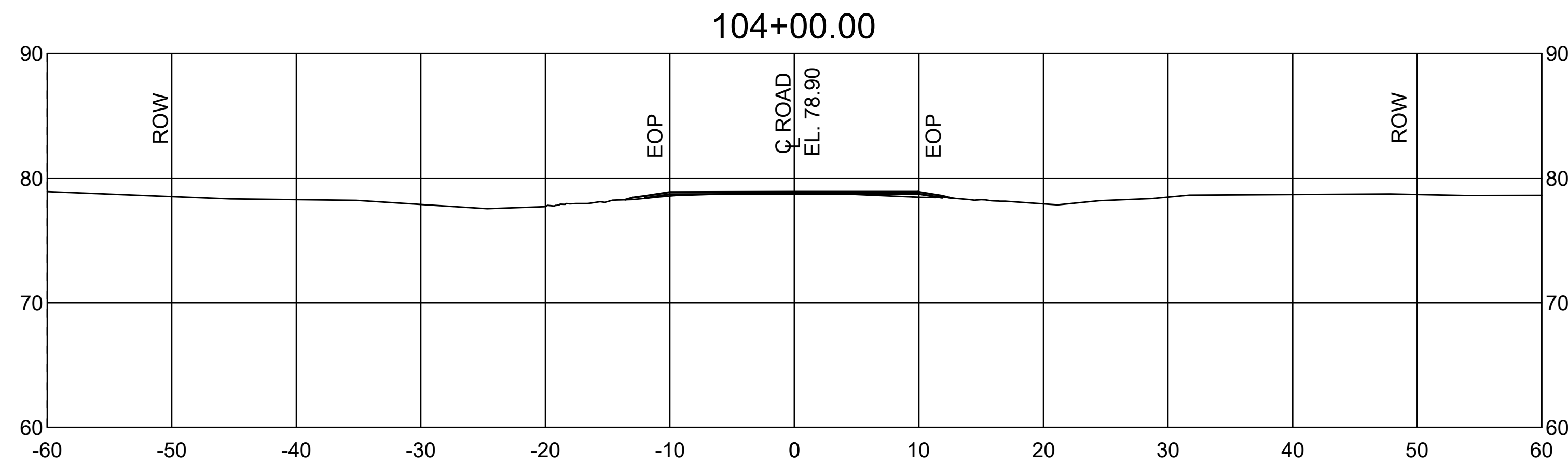
THE UNDERGROUND UTILITIES SHOWN HAVE BEEN LOCATED FROM FIELD SURVEY INFORMATION AND EXISTING DRAWINGS. THE SURVEYOR MAKES NO GUARANTEE THAT THE UNDERGROUND UTILITIES SHOWN COMPRISE ALL SUCH UTILITIES IN THE AREA, EITHER IN SERVICE OR ABANDONED. THE SURVEYOR FURTHER DOES NOT WARRANT THAT THE UNDERGROUND UTILITIES SHOWN ARE IN EXACT LOCATION INDICATED ALTHOUGH HE DOES CERTIFY THAT THEY ARE LOCATED AS ACCURATELY AS POSSIBLE FROM INFORMATION AVAILABLE. THE SURVEYOR HAS NOT PHYSICALLY LOCATED THE UNDERGROUND UTILITIES.

THE LOCATION OF EXISTING UNDERGROUND UTILITIES ARE SHOWN ARE APPROX. THE CONTRACTOR SHALL DETERMINE THE EXACT LOCATION OF ALL EXIST. UNDERGROUND UTILITIES BEFORE COMMENCING WORK. THE CONTRACTOR WILL BE FULLY RESPONSIBLE FOR ANY AND ALL DAMAGES WHICH MIGHT OCCASIONED DUE TO HIS FAILURE TO EXACTLY LOCATE AND PRESERVE ANY AND ALL UNDERGROUND UTILITIES.

CALL LOUISIANA ONE CALL - JUST DIAL 811

LOUISIANA STATE LAW, SECTION R.S. 40:1740-15, REQUIRES EXCAVATORS AND DEMOLISHERS TO CALL 1-800-272-3020 OR 504-278-3700, A REGIONAL NOTIFICATION CENTER BY TELEPHONE 48 HOURS UP TO 120 HOURS IN ADVANCE OF ANY EXCAVATION OR DEMOLITION ACTIVITY. THE OWNERS/ OPERATORS OF ANY UNDERGROUND FACILITY MUST THEN MARK THE AREA OR PROVIDE INFORMATION THAT WILL ENABLE AN EXCAVATOR OR DEMOLISHER TO DETERMINE THE LOCATION OF UNDERGROUND FACILITIES.

ISSUE FOR BIDDING		
Ballard SLA SDVOSB Joint Venture		
DATE	REVISIONS	BY
CHK. BCLC	ROAD CROSS SECTIONS	
DRAWN BCLC	STA. 98+00 TO STA. 103+00	
DATE	W. O. NUMBER	
	2023511131	
		SHEET 70 OF 92



NOTE:
ENTIRE ROADWAY TO RECEIVE 2 INCH
WEARING COURSE OVERLAY AND
GRAVEL SHOULDERS PER TYPICAL
SECTIONS.

CROSS SECTIONS

SCALE: 1" = 8'

- NOTES:
1. ANY MATERIALS REMOVED SHALL BE DELIVERED BY CONTRACTOR TO USFWS OR TO A FACILITY TO SUPPORT USFWS GOAL OF RECYCLING DEMOLISHED MATERIAL.
 2. ALL CULVERTS TO REMAIN UNLESS MARKED TO REPLACE OR REPAIR.
 3. ALL MATERIALS & CONSTRUCTION SHALL MEET USFWS STANDARDS AND REQUIREMENTS AND SHALL MEET LOUISIANA DEPARTMENT OF TRANSPORTATION (LADOTD) SPECIFICATIONS.


UTILITY STATEMENT:

THE UNDERGROUND UTILITIES SHOWN HAVE BEEN LOCATED FROM FIELD SURVEY INFORMATION AND EXISTING DRAWINGS. THE SURVEYOR MAKES NO GUARANTEE THAT THE UNDERGROUND UTILITIES SHOWN COMPRISE ALL SUCH UTILITIES IN THE AREA, EITHER IN SERVICE OR ABANDONED. THE SURVEYOR FURTHER DOES NOT WARRANT THAT THE UNDERGROUND UTILITIES SHOWN ARE IN EXACT LOCATION INDICATED ALTHOUGH HE DOES CERTIFY THAT THEY ARE LOCATED AS ACCURATELY AS POSSIBLE FROM INFORMATION AVAILABLE. THE SURVEYOR HAS NOT PHYSICALLY LOCATED THE UNDERGROUND UTILITIES.

THE LOCATION OF EXISTING UNDERGROUND UTILITIES ARE SHOWN ARE APPROX. THE CONTRACTOR SHALL DETERMINE THE EXACT LOCATION OF ALL EXIST. UNDERGROUND UTILITIES BEFORE COMMENCING WORK. THE CONTRACTOR WILL BE FULLY RESPONSIBLE FOR ANY AND ALL DAMAGES WHICH MIGHT OCCASIONED DUE TO HIS FAILURE TO EXACTLY LOCATE AND PRESERVE ANY AND ALL UNDERGROUND UTILITIES.

CALL LOUISIANA ONE CALL - JUST DIAL 811

LOUISIANA STATE LAW, SECTION R.S. 40:1740.15, REQUIRES EXCAVATORS AND DEMOLISHERS TO CALL 1-800-272-3020 OR 504-278-3700, A REGIONAL NOTIFICATION CENTER BY TELEPHONE 48 HOURS UP TO 120 HOURS IN ADVANCE OF ANY EXCAVATION OR DEMOLITION ACTIVITY. THE OWNERS/ OPERATORS OF ANY UNDERGROUND FACILITY MUST THEN MARK THE AREA OR PROVIDE INFORMATION THAT WILL ENABLE AN EXCAVATOR OR DEMOLISHER TO DETERMINE THE LOCATION OF UNDERGROUND FACILITIES.

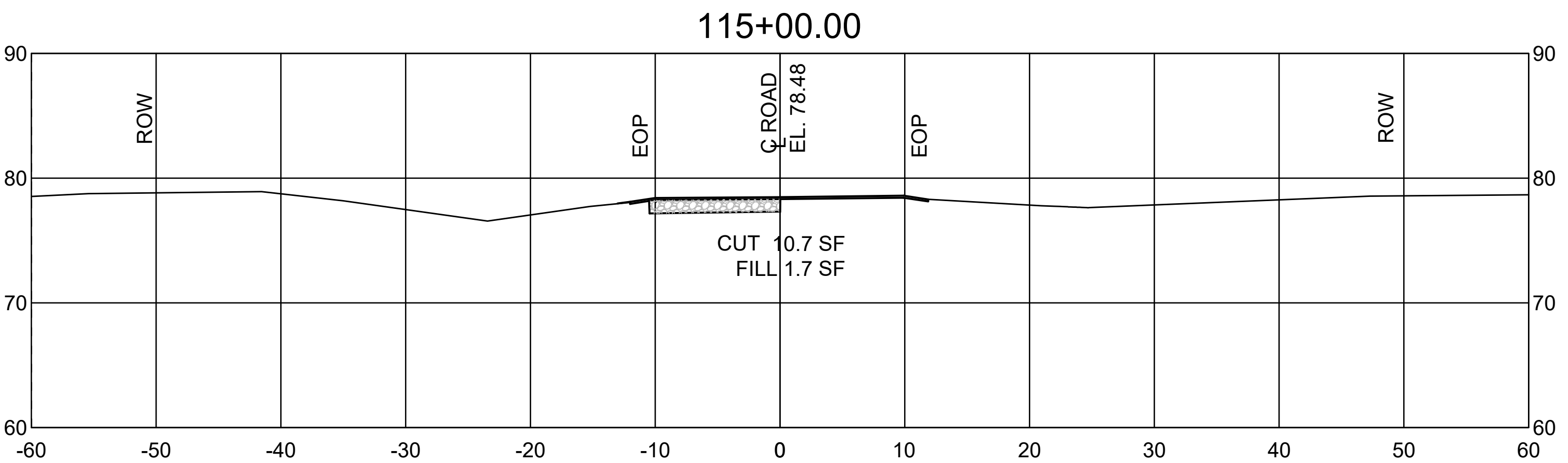
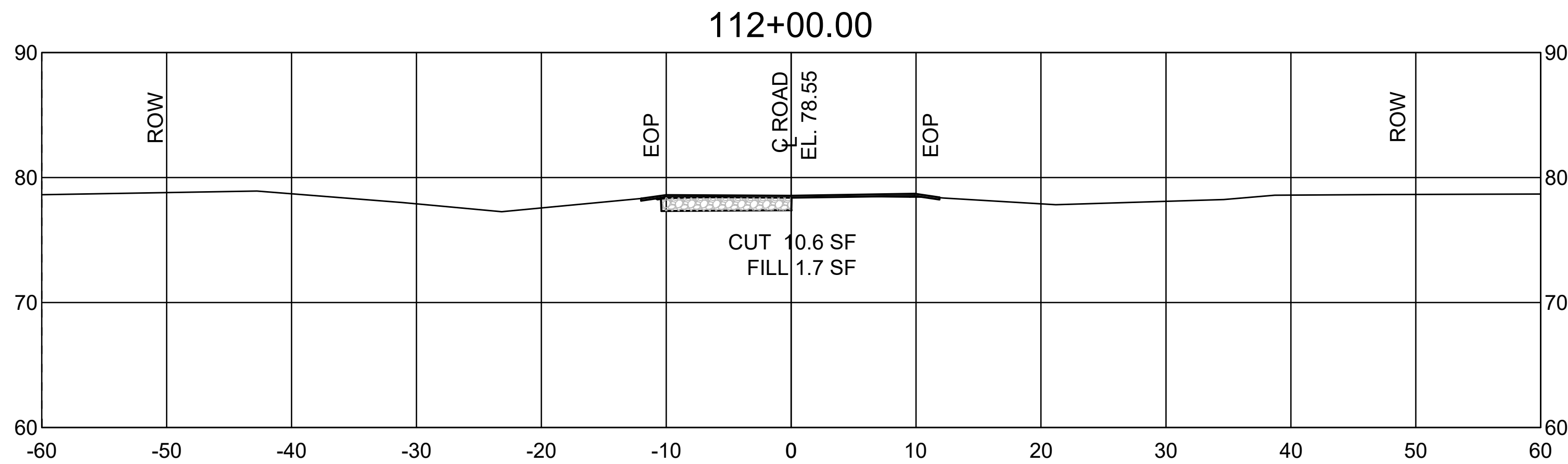
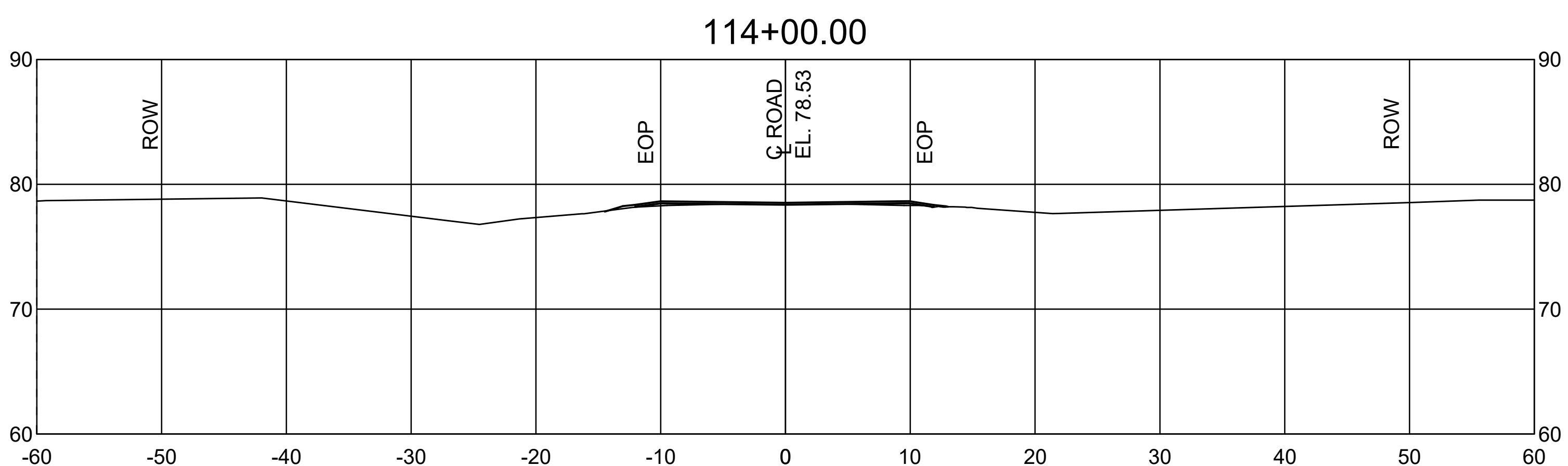
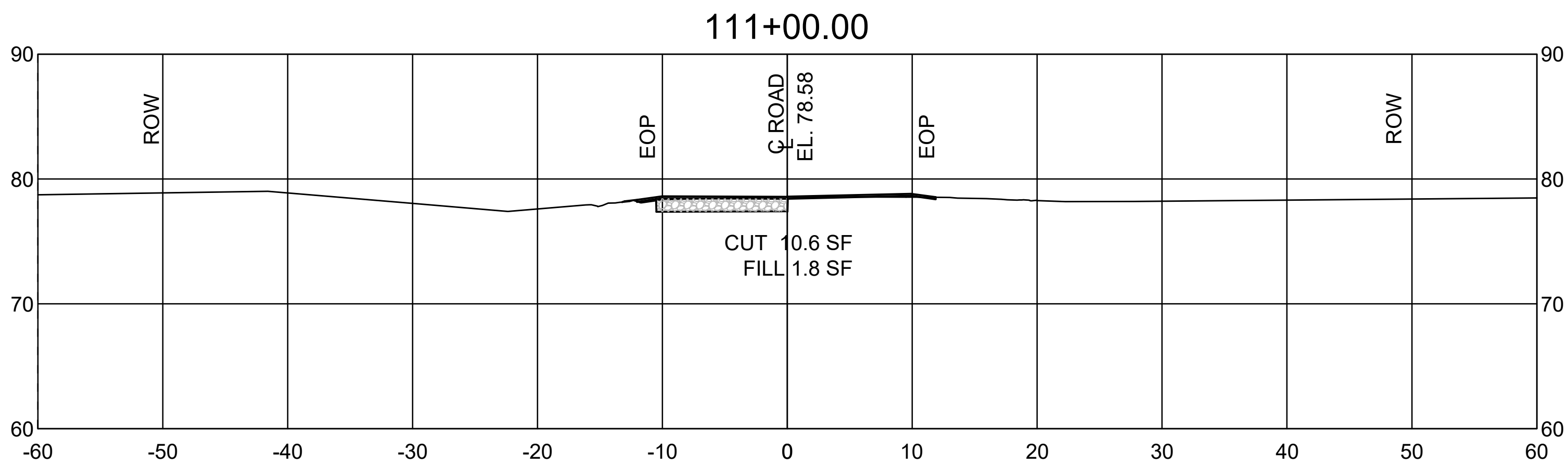
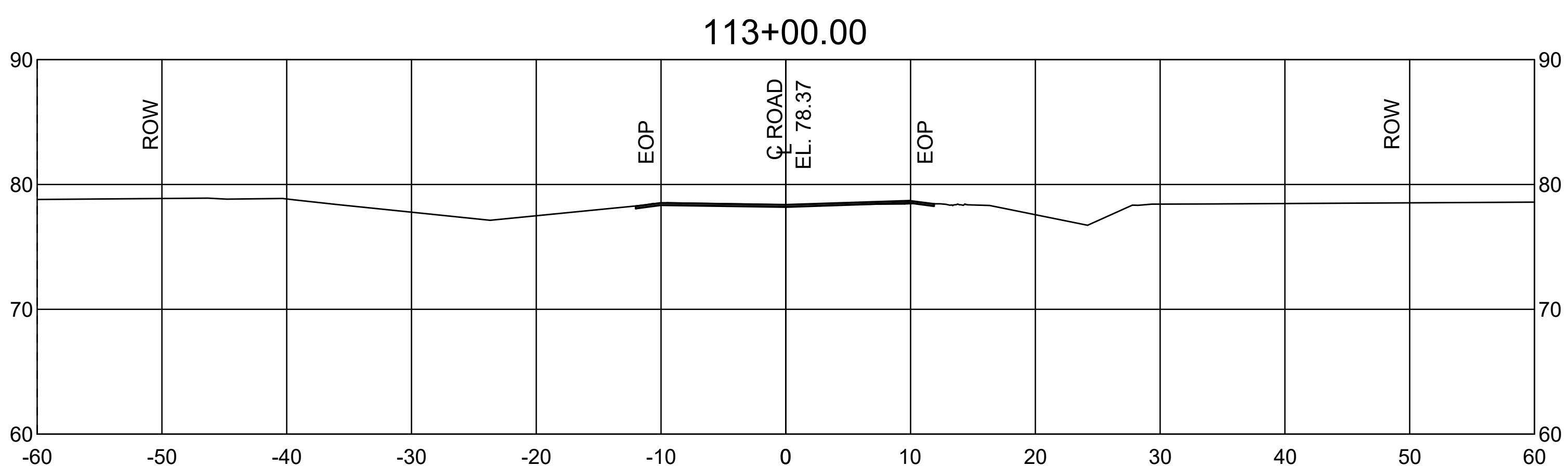
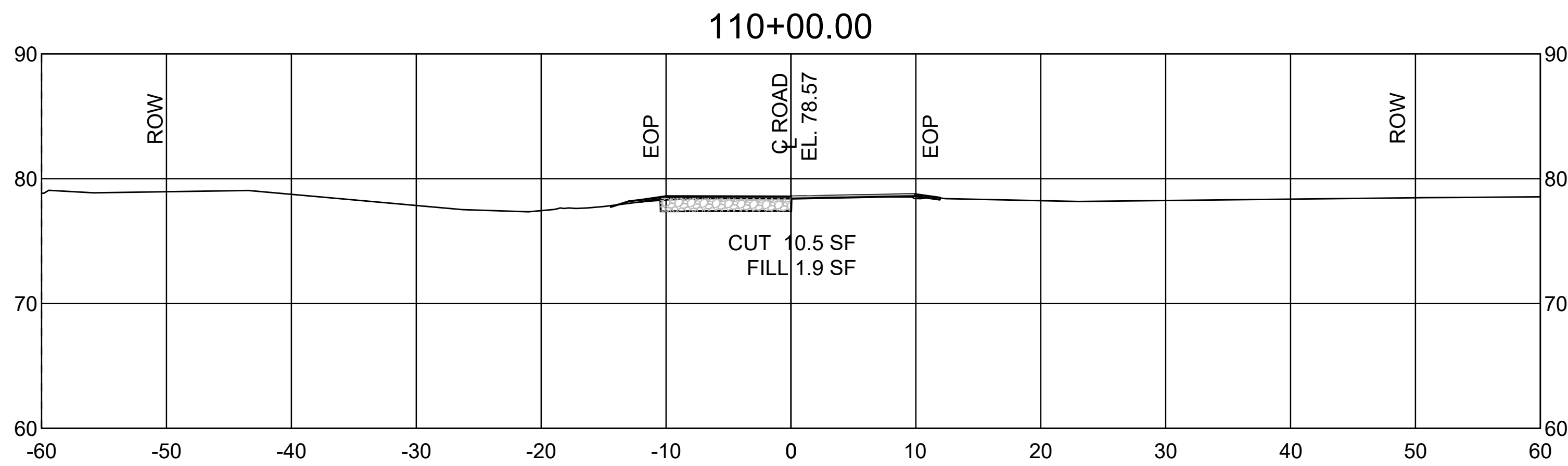


ISSUE FOR BIDDING

Ballard SLA
SDVOSB Joint Venture

DATE	REVISIONS	BY
CHK. BCLC	ROAD CROSS SECTIONS	
DRAWN BCLC	STA. 104+00 TO STA. 109+00	
DATE	W. O. NUMBER	
	2023511131	

SHEET 71 OF 92



NOTE:
ENTIRE ROADWAY TO RECEIVE 2 INCH
WEARING COURSE OVERLAY AND
GRAVEL SHOULDERS PER TYPICAL
SECTIONS.

CROSS SECTIONS

SCALE: 1" = 8'

NOTES:

1. ANY MATERIALS REMOVED SHALL BE DELIVERED BY CONTRACTOR TO USFWS OR TO A FACILITY TO SUPPORT USFWS GOAL OF RECYCLING DEMOLISHED MATERIAL.
2. ALL CULVERTS TO REMAIN UNLESS MARKED TO REPLACE OR REPAIR.
3. ALL MATERIALS & CONSTRUCTION SHALL MEET USFWS STANDARDS AND REQUIREMENTS AND SHALL MEET LOUISIANA DEPARTMENT OF TRANSPORTATION (LADOTD) SPECIFICATIONS.


UTILITY STATEMENT:

THE UNDERGROUND UTILITIES SHOWN HAVE BEEN LOCATED FROM FIELD SURVEY INFORMATION AND EXISTING DRAWINGS. THE SURVEYOR MAKES NO GUARANTEE THAT THE UNDERGROUND UTILITIES SHOWN COMPRISE ALL SUCH UTILITIES IN THE AREA, EITHER IN SERVICE OR ABANDONED. THE SURVEYOR FURTHER DOES NOT WARRANT THAT THE UNDERGROUND UTILITIES SHOWN ARE IN EXACT LOCATION INDICATED ALTHOUGH HE DOES CERTIFY THAT THEY ARE LOCATED AS ACCURATELY AS POSSIBLE FROM INFORMATION AVAILABLE. THE SURVEYOR HAS NOT PHYSICALLY LOCATED THE UNDERGROUND UTILITIES.

THE LOCATION OF EXISTING UNDERGROUND UTILITIES ARE SHOWN ARE APPROX. THE CONTRACTOR SHALL DETERMINE THE EXACT LOCATION OF ALL EXIST. UNDERGROUND UTILITIES BEFORE COMMENCING WORK. THE CONTRACTOR WILL BE FULLY RESPONSIBLE FOR ANY AND ALL DAMAGES WHICH MIGHT OCCASIONED DUE TO HIS FAILURE TO EXACTLY LOCATE AND PRESERVE ANY AND ALL UNDERGROUND UTILITIES.

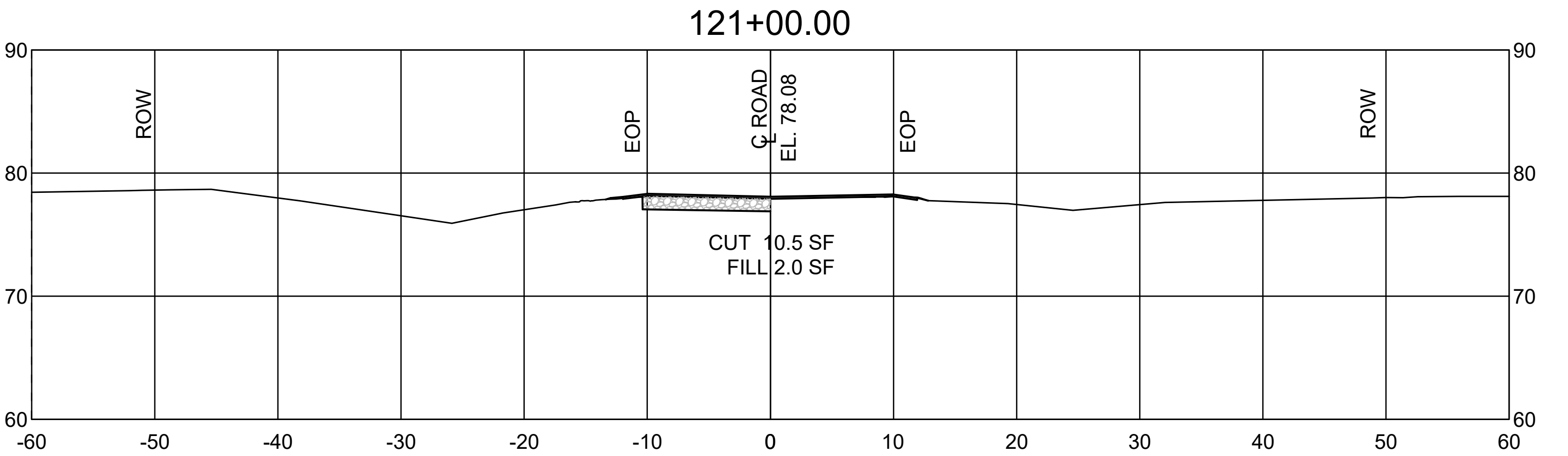
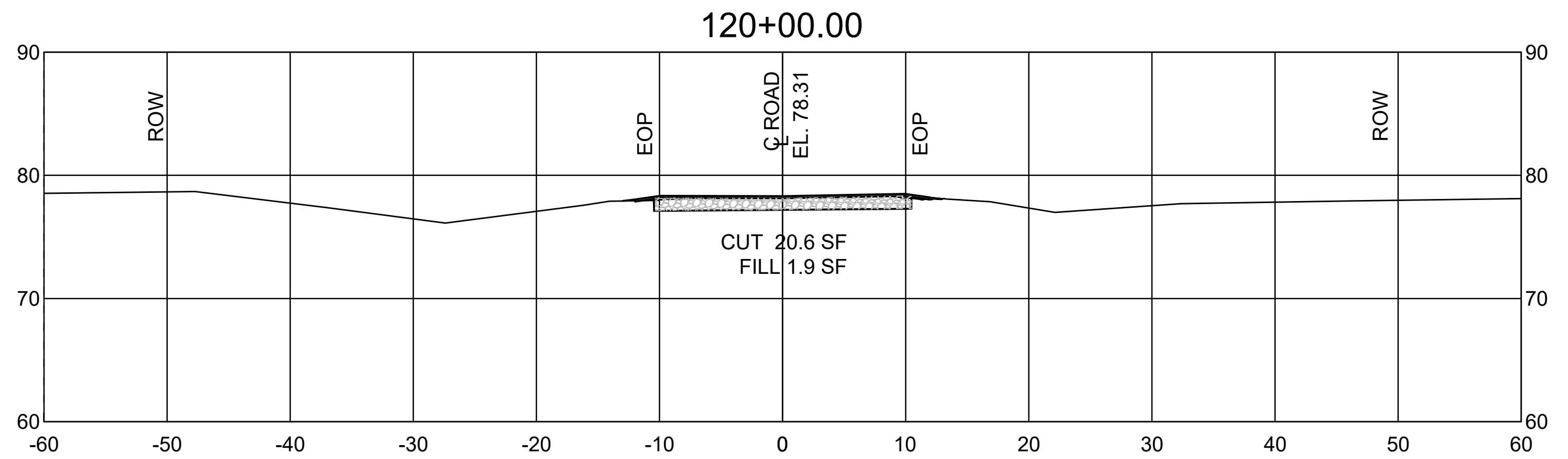
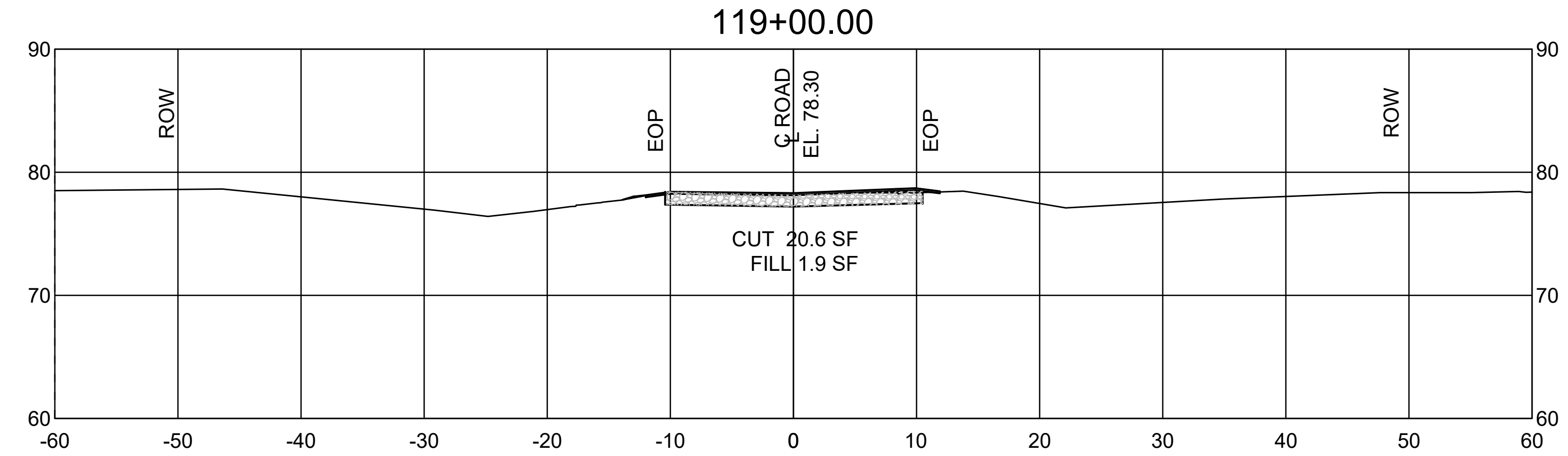
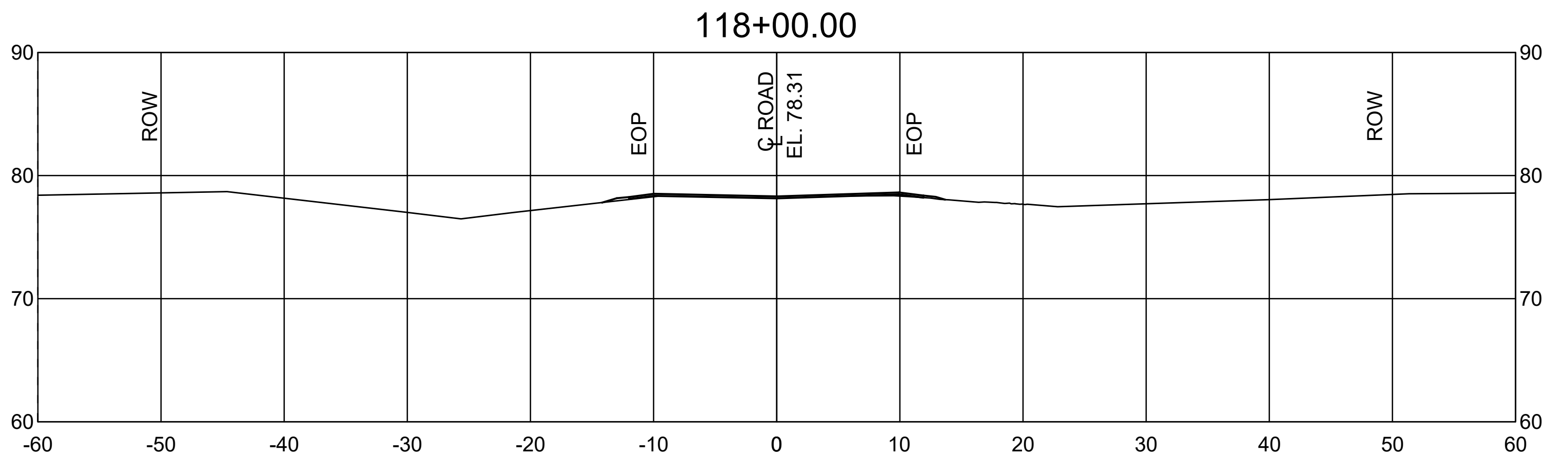
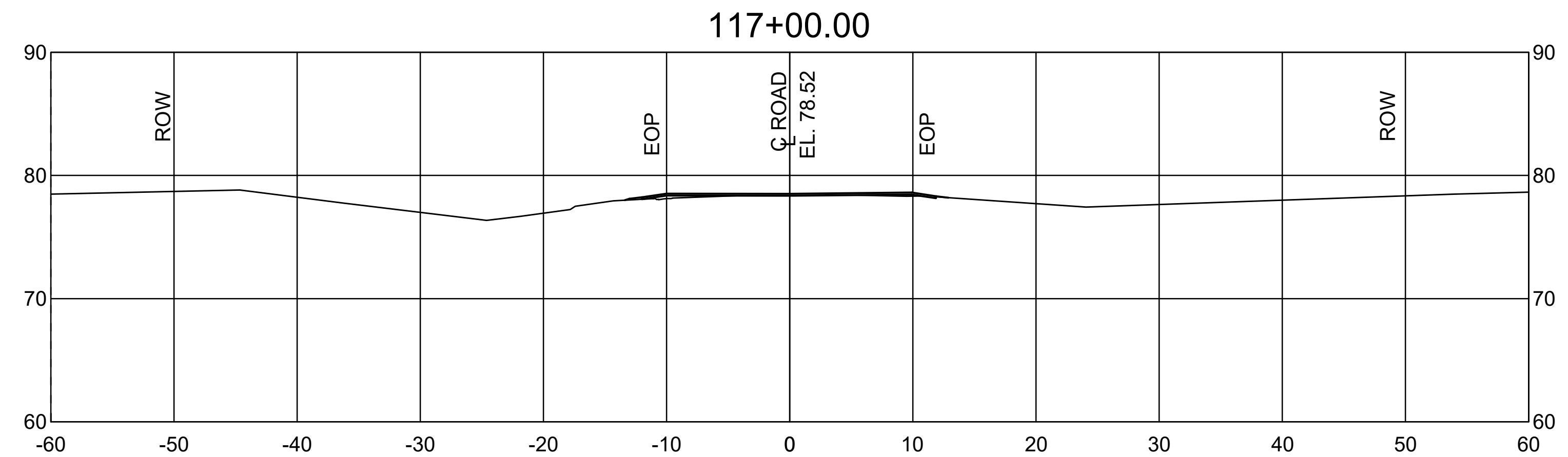
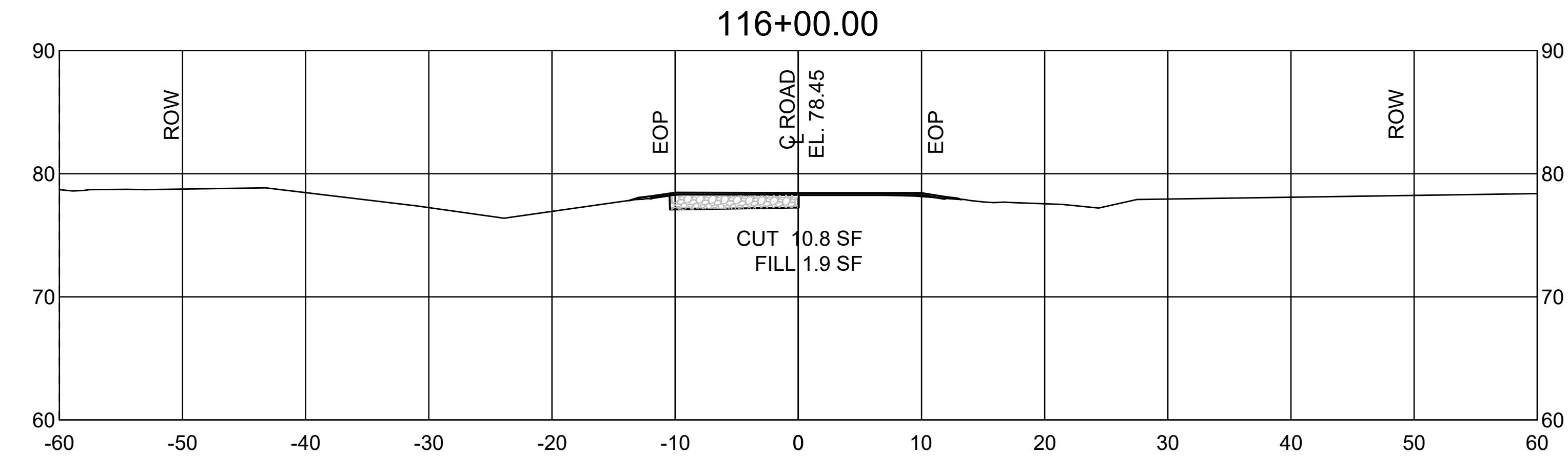
CALL LOUISIANA ONE CALL - JUST DIAL 811

LOUISIANA STATE LAW, SECTION R.S. 40:1740.15, REQUIRES EXCAVATORS AND DEMOLISHERS TO CALL 1-800-272-3020 OR 504-278-3700, A REGIONAL NOTIFICATION CENTER BY TELEPHONE 48 HOURS UP TO 120 HOURS IN ADVANCE OF ANY EXCAVATION OR DEMOLITION ACTIVITY. THE OWNERS/OPERATORS OF ANY UNDERGROUND FACILITY MUST THEN MARK THE AREA OR PROVIDE INFORMATION THAT WILL ENABLE AN EXCAVATOR OR DEMOLISHER TO DETERMINE THE LOCATION OF UNDERGROUND FACILITIES.



ISSUE FOR BIDDING

Ballard SLA SDVOSB Joint Venture		
DATE	REVISIONS	BY
CHK. BCLC	ROAD CROSS SECTIONS STA. 110+00 TO STA. 115+00	
DRAWN BCLC		
DATE	W. O. NUMBER	2023511131
		SHEET 72 OF 92



NOTE:
ENTIRE ROADWAY TO RECEIVE 2 INCH
WEARING COURSE OVERLAY AND
GRAVEL SHOULDERS PER TYPICAL
SECTIONS.

CROSS SECTIONS

SCALE: 1" = 8'

NOTES:

1. ANY MATERIALS REMOVED SHALL BE DELIVERED BY CONTRACTOR TO USFWS OR TO A FACILITY TO SUPPORT USFWS GOAL OF RECYCLING DEMOLISHED MATERIAL.
2. ALL CULVERTS TO REMAIN UNLESS MARKED TO REPLACE OR REPAIR.
3. ALL MATERIALS & CONSTRUCTION SHALL MEET USFWS STANDARDS AND REQUIREMENTS AND SHALL MEET LOUISIANA DEPARTMENT OF TRANSPORTATION (LADOTD) SPECIFICATIONS.


UTILITY STATEMENT:

THE UNDERGROUND UTILITIES SHOWN HAVE BEEN LOCATED FROM FIELD SURVEY INFORMATION AND EXISTING DRAWINGS. THE SURVEYOR MAKES NO GUARANTEE THAT THE UNDERGROUND UTILITIES SHOWN COMPRISE ALL SUCH UTILITIES IN THE AREA, EITHER IN SERVICE OR ABANDONED. THE SURVEYOR FURTHER DOES NOT WARRANT THAT THE UNDERGROUND UTILITIES SHOWN ARE IN EXACT LOCATION INDICATED ALTHOUGH HE DOES CERTIFY THAT THEY ARE LOCATED AS ACCURATELY AS POSSIBLE FROM INFORMATION AVAILABLE. THE SURVEYOR HAS NOT PHYSICALLY LOCATED THE UNDERGROUND UTILITIES.

THE LOCATION OF EXISTING UNDERGROUND UTILITIES ARE SHOWN ARE APPROX. THE CONTRACTOR SHALL DETERMINE THE EXACT LOCATION OF ALL EXIST. UNDERGROUND UTILITIES BEFORE COMMENCING WORK. THE CONTRACTOR WILL BE FULLY RESPONSIBLE FOR ANY AND ALL DAMAGES WHICH MIGHT OCCASIONED DUE TO HIS FAILURE TO EXACTLY LOCATE AND PRESERVE ANY AND ALL UNDERGROUND UTILITIES.

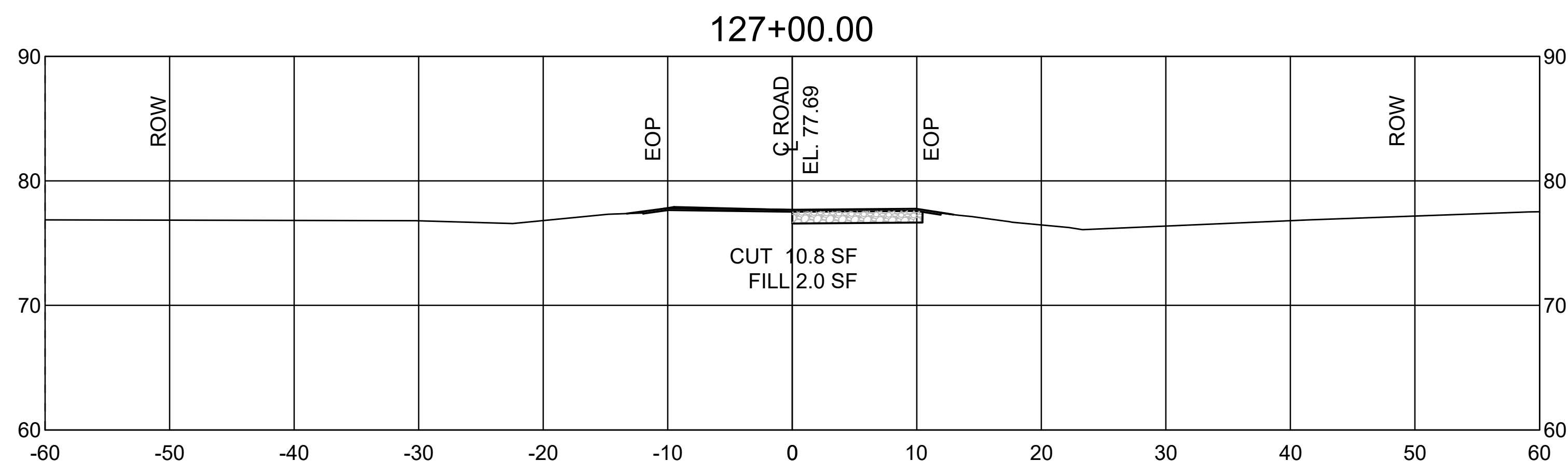
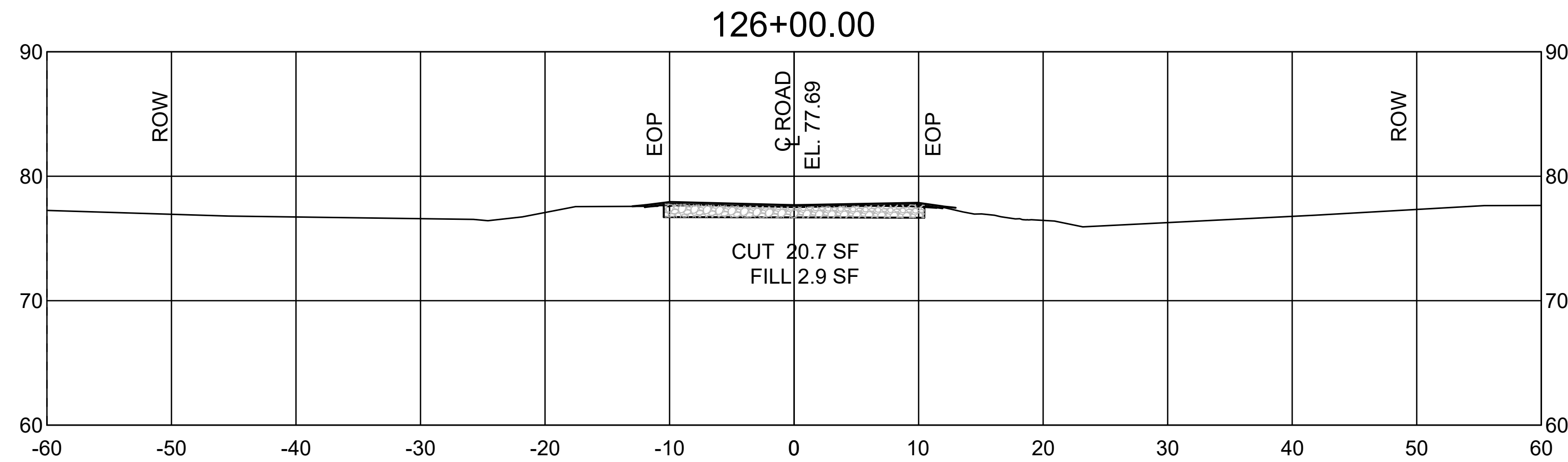
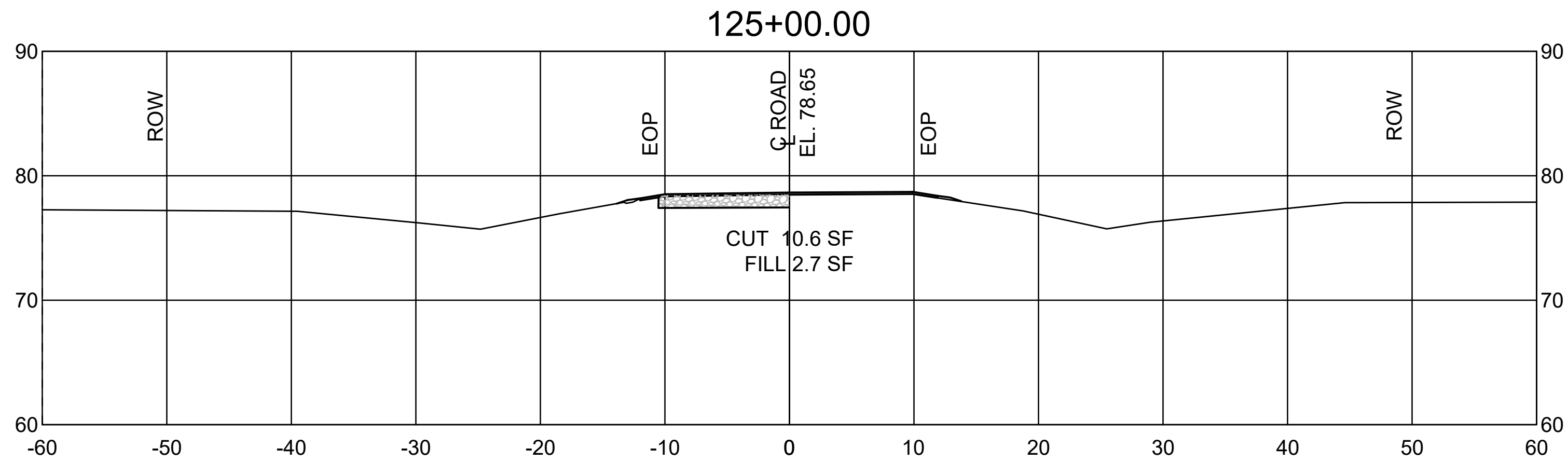
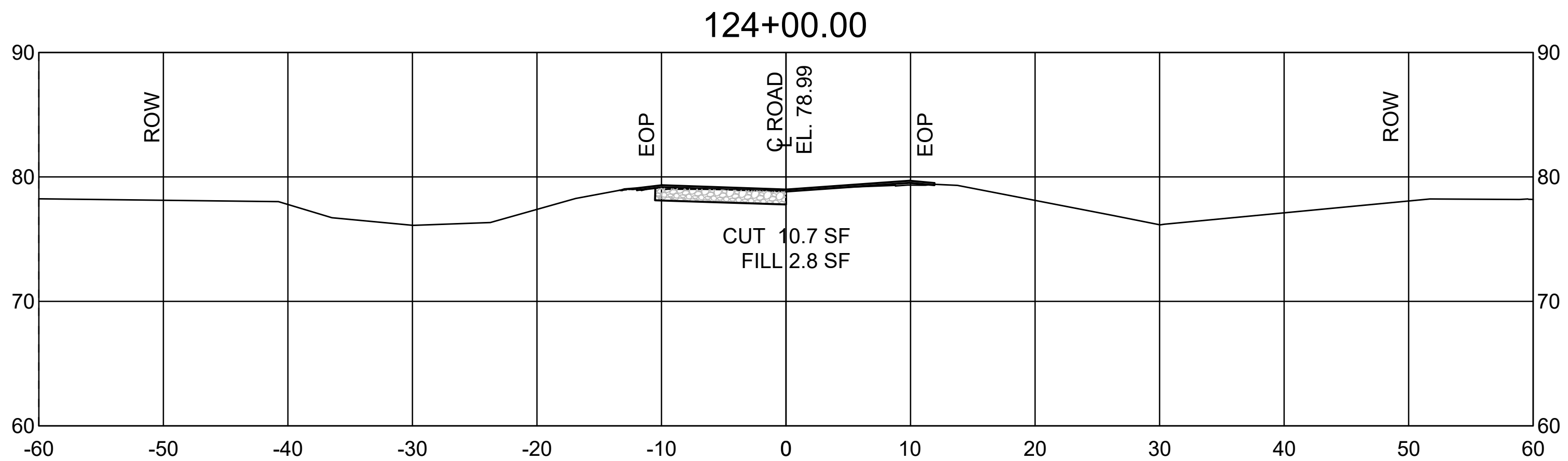
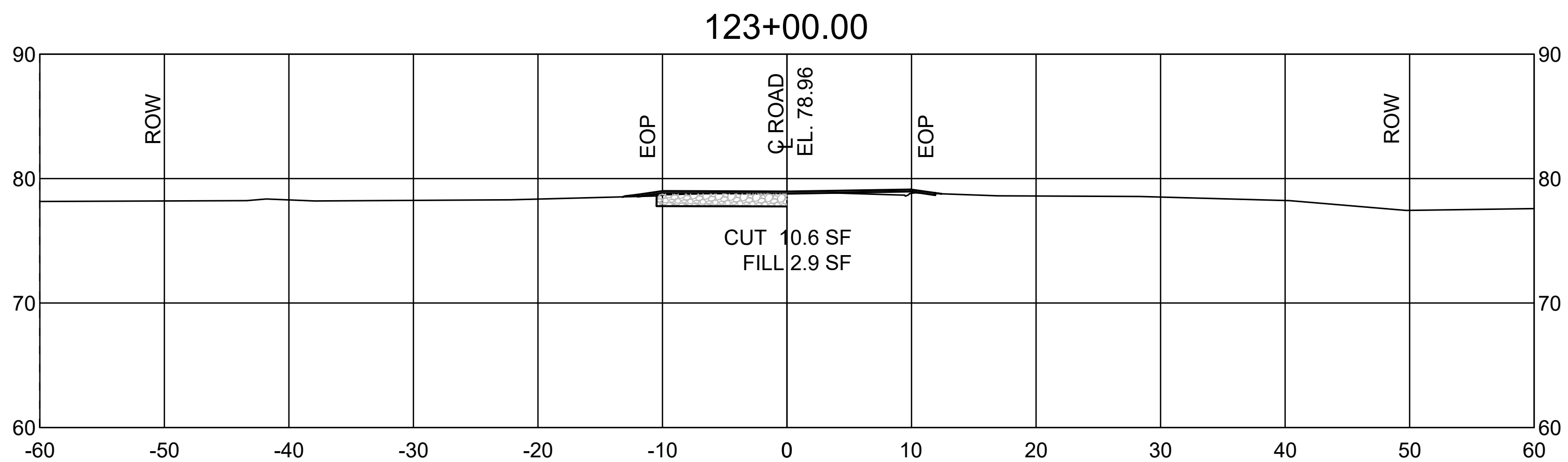
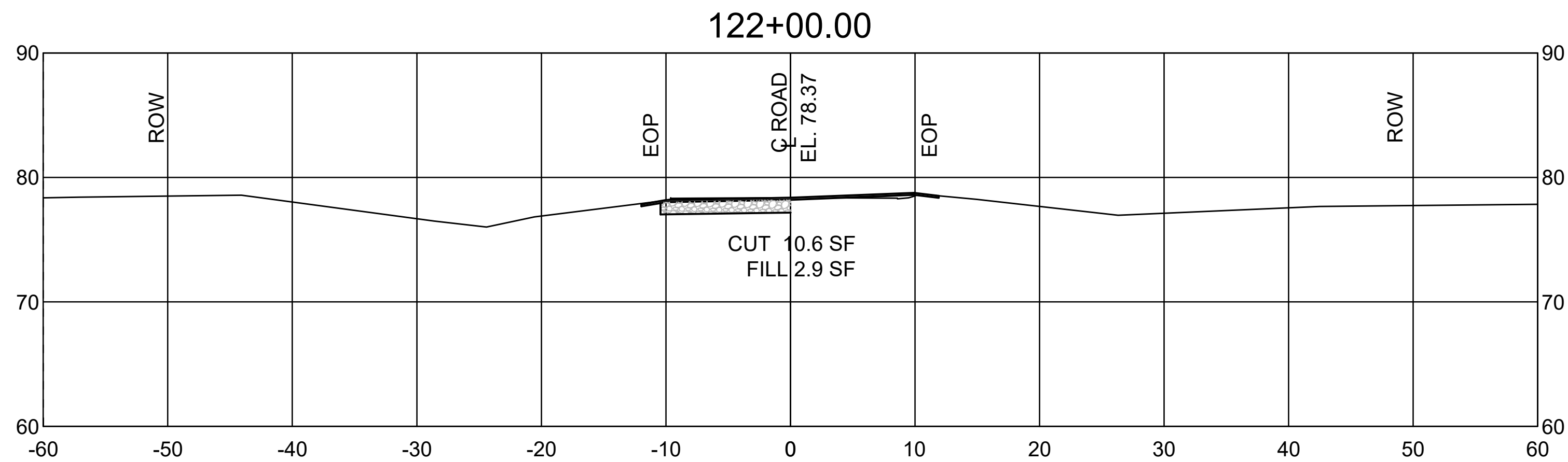
CALL LOUISIANA ONE CALL - JUST DIAL 811

LOUISIANA STATE LAW, SECTION R.S. 40:1740.15, REQUIRES EXCAVATORS AND DEMOLISHERS TO CALL 1-800-272-3020 OR 504-278-3700, A REGIONAL NOTIFICATION CENTER BY TELEPHONE 48 HOURS UP TO 120 HOURS IN ADVANCE OF ANY EXCAVATION OR DEMOLITION ACTIVITY. THE OWNERS/ OPERATORS OF ANY UNDERGROUND FACILITY MUST THEN MARK THE AREA OR PROVIDE INFORMATION THAT WILL ENABLE AN EXCAVATOR OR DEMOLISHER TO DETERMINE THE LOCATION OF UNDERGROUND FACILITIES.



ISSUE FOR BIDDING

Ballard SLA SDVOSB Joint Venture		
DATE	REVISIONS	BY
CHK. BCLC	ROAD CROSS SECTIONS STA. 116+00 TO STA. 121+00	
DRAWN BCLC		
DATE	W. O. NUMBER	
	2023511131	
		SHEET 73 OF 92



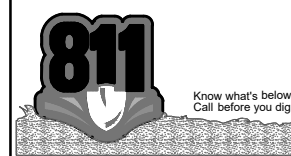
NOTE:
ENTIRE ROADWAY TO RECEIVE 2 INCH
WEARING COURSE OVERLAY AND
GRAVEL SHOULDERS PER TYPICAL
SECTIONS.

- NOTES:
1. ANY MATERIALS REMOVED SHALL BE DELIVERED BY CONTRACTOR TO USFWS OR TO A FACILITY TO SUPPORT USFWS GOAL OF RECYCLING DEMOLISHED MATERIAL.
 2. ALL CULVERTS TO REMAIN UNLESS MARKED TO REPLACE OR REPAIR.
 3. ALL MATERIALS & CONSTRUCTION SHALL MEET USFWS STANDARDS AND REQUIREMENTS AND SHALL MEET LOUISIANA DEPARTMENT OF TRANSPORTATION (LADOTD) SPECIFICATIONS.


UTILITY STATEMENT:

THE UNDERGROUND UTILITIES SHOWN HAVE BEEN LOCATED FROM FIELD SURVEY INFORMATION AND EXISTING DRAWINGS. THE SURVEYOR MAKES NO GUARANTEE THAT THE UNDERGROUND UTILITIES SHOWN COMPRISE ALL SUCH UTILITIES IN THE AREA, EITHER IN SERVICE OR ABANDONED. THE SURVEYOR FURTHER DOES NOT WARRANT THAT THE UNDERGROUND UTILITIES SHOWN ARE IN EXACT LOCATION INDICATED ALTHOUGH HE DOES CERTIFY THAT THEY ARE LOCATED AS ACCURATELY AS POSSIBLE FROM INFORMATION AVAILABLE. THE SURVEYOR HAS NOT PHYSICALLY LOCATED THE UNDERGROUND UTILITIES.

THE LOCATION OF EXISTING UNDERGROUND UTILITIES ARE SHOWN ARE APPROX. THE CONTRACTOR SHALL DETERMINE THE EXACT LOCATION OF ALL EXIST. UNDERGROUND UTILITIES BEFORE COMMENCING WORK. THE CONTRACTOR WILL BE FULLY RESPONSIBLE FOR ANY AND ALL DAMAGES WHICH MIGHT OCCASIONED DUE TO HIS FAILURE TO EXACTLY LOCATE AND PRESERVE ANY AND ALL UNDERGROUND UTILITIES.

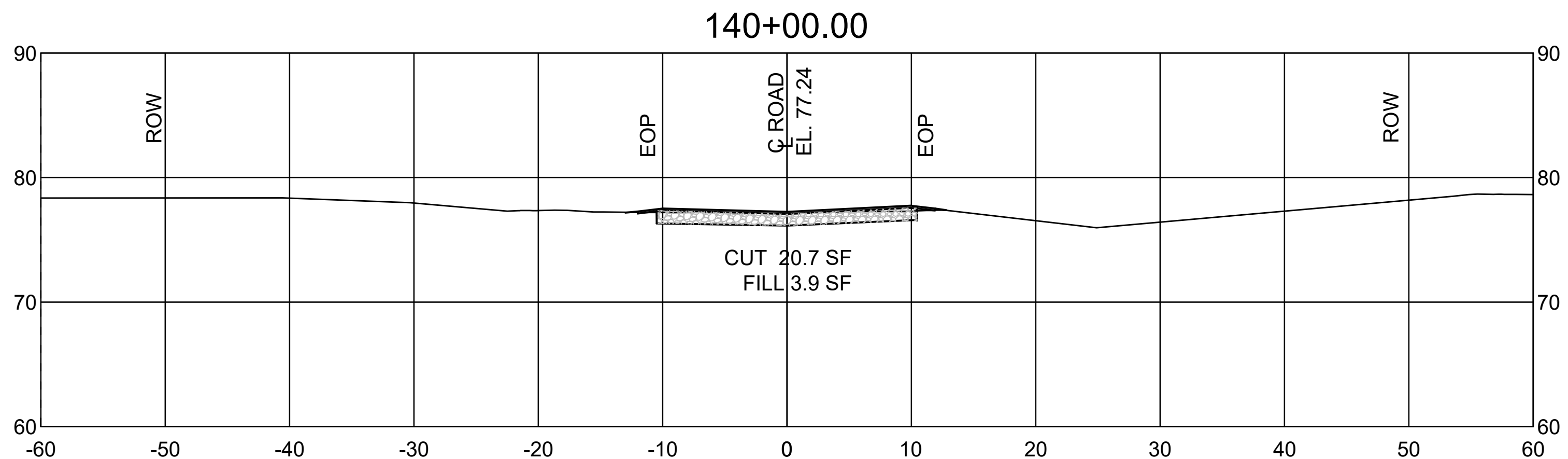
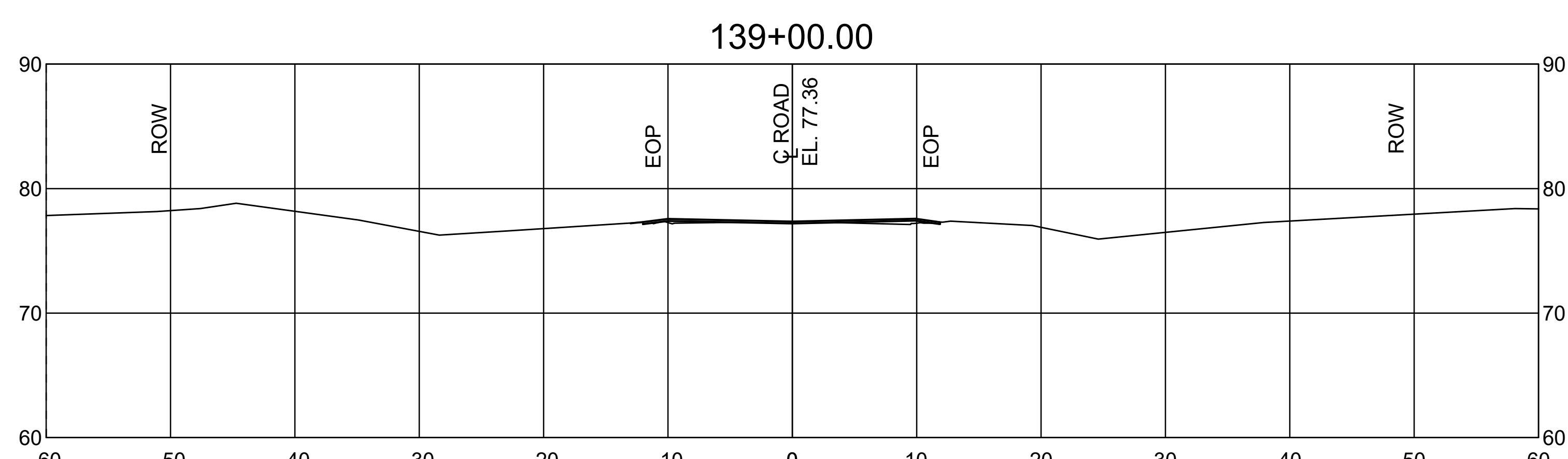
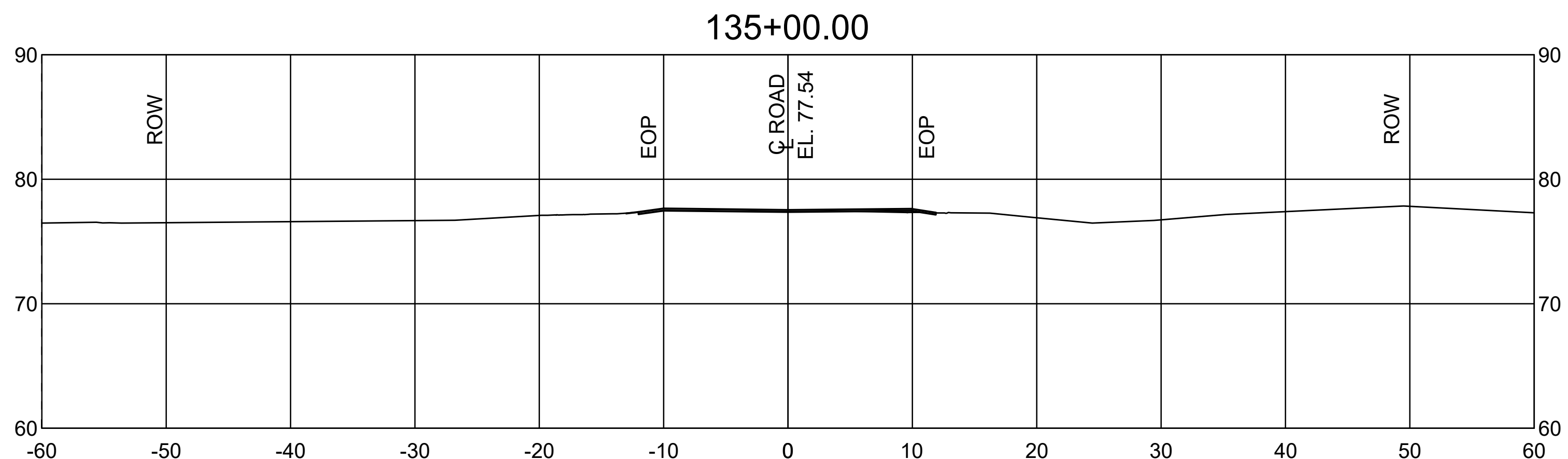
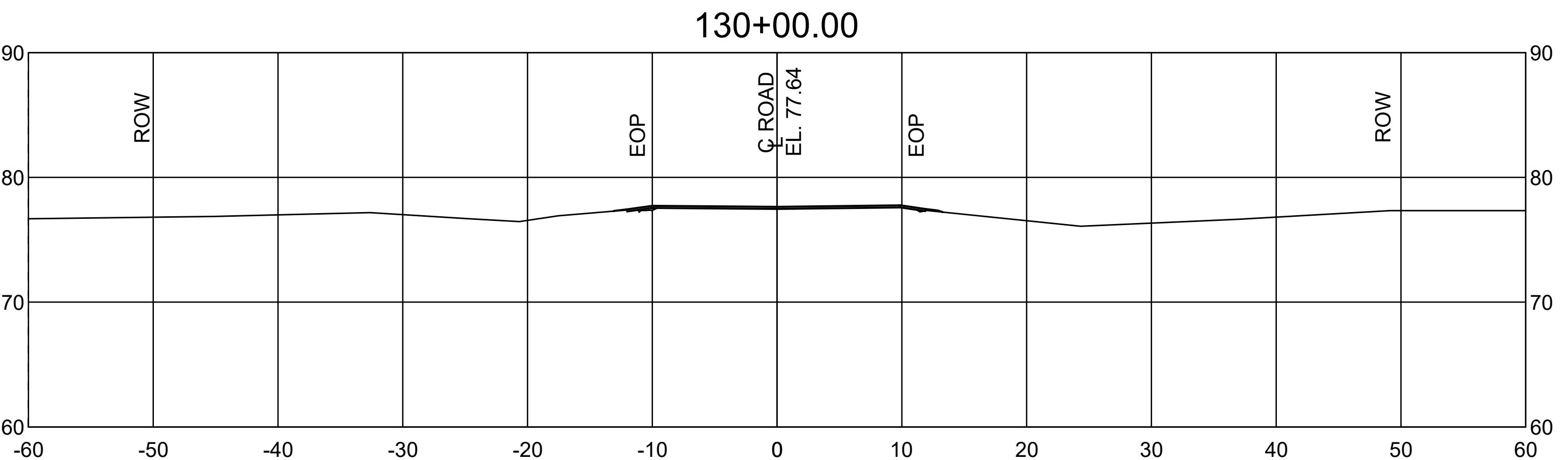
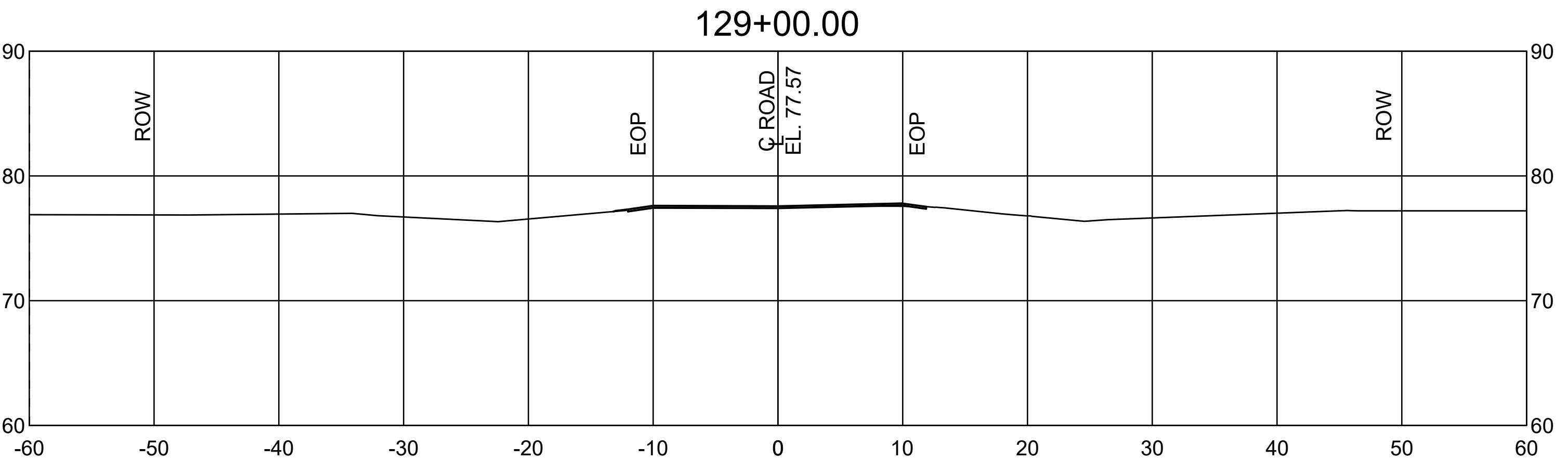
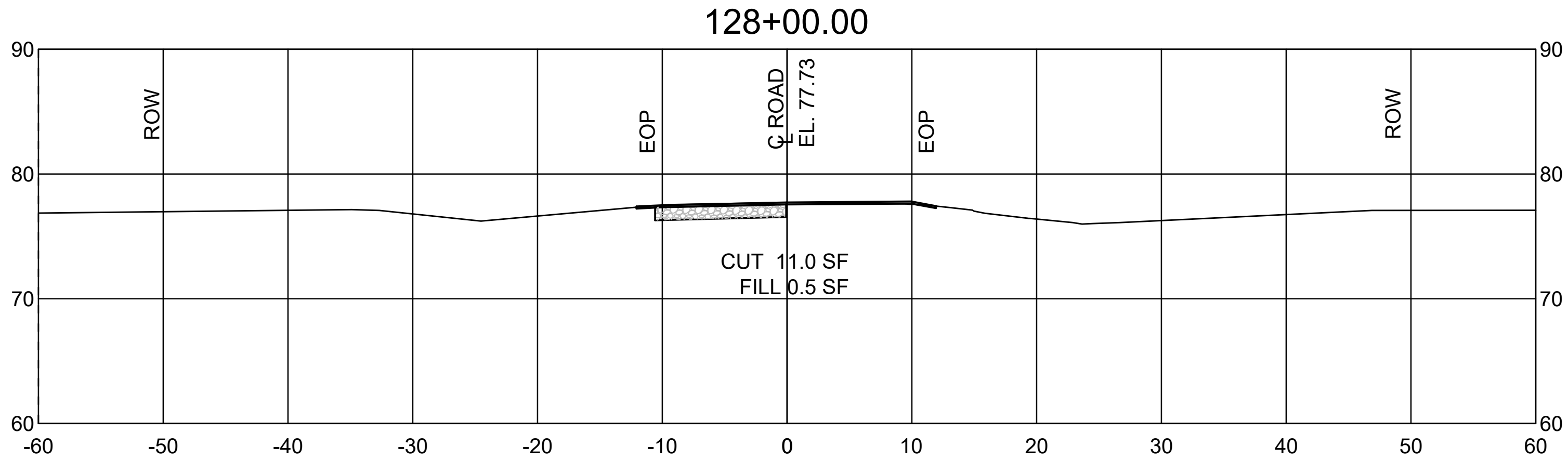


CALL LOUISIANA ONE CALL - JUST DIAL 811
LOUISIANA STATE LAW, SECTION R.S. 40:1740.15, REQUIRES EXCAVATORS AND DEMOLISHERS TO CALL 1-800-272-3020 OR 504-278-3700, A REGIONAL NOTIFICATION CENTER BY TELEPHONE 48 HOURS UP TO 120 HOURS IN ADVANCE OF ANY EXCAVATION OR DEMOLITION ACTIVITY. THE OWNERS/OPERATORS OF ANY UNDERGROUND FACILITY MUST THEN MARK THE AREA OR PROVIDE INFORMATION THAT WILL ENABLE AN EXCAVATOR OR DEMOLISHER TO DETERMINE THE LOCATION OF UNDERGROUND FACILITIES.



Ballard SLA
SDVOSB Joint Venture

DATE	REVISIONS	BY
CHK. BCLC	ROAD CROSS SECTIONS	
DRAWN BCLC	STA. 122+00 TO STA. 127+00	
DATE	W. O. NUMBER	
	2023511131	



NOTE:
ENTIRE ROADWAY TO RECEIVE 2 INCH
WEARING COURSE OVERLAY AND
GRAVEL SHOULDERS PER TYPICAL
SECTIONS.

CROSS SECTIONS

SCALE: 1" = 8'

- NOTES:
1. ANY MATERIALS REMOVED SHALL BE DELIVERED BY CONTRACTOR TO USFWS OR TO A FACILITY TO SUPPORT USFWS GOAL OF RECYCLING DEMOLISHED MATERIAL.
 2. ALL CULVERTS TO REMAIN UNLESS MARKED TO REPLACE OR REPAIR.
 3. ALL MATERIALS & CONSTRUCTION SHALL MEET USFWS STANDARDS AND REQUIREMENTS AND SHALL MEET LOUISIANA DEPARTMENT OF TRANSPORTATION (LADOTD) SPECIFICATIONS.


UTILITY STATEMENT:

THE UNDERGROUND UTILITIES SHOWN HAVE BEEN LOCATED FROM FIELD SURVEY INFORMATION AND EXISTING DRAWINGS. THE SURVEYOR MAKES NO GUARANTEE THAT THE UNDERGROUND UTILITIES SHOWN COMPRISE ALL SUCH UTILITIES IN THE AREA, EITHER IN SERVICE OR ABANDONED. THE SURVEYOR FURTHER DOES NOT WARRANT THAT THE UNDERGROUND UTILITIES SHOWN ARE IN EXACT LOCATION INDICATED ALTHOUGH HE DOES CERTIFY THAT THEY ARE LOCATED AS ACCURATELY AS POSSIBLE FROM INFORMATION AVAILABLE. THE SURVEYOR HAS NOT PHYSICALLY LOCATED THE UNDERGROUND UTILITIES.

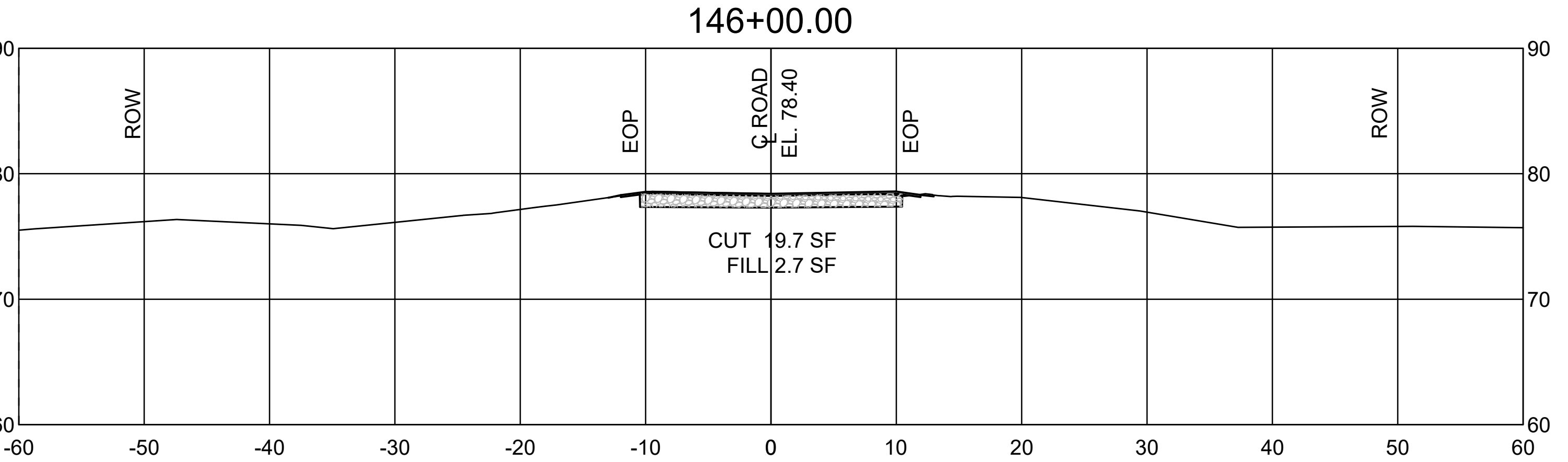
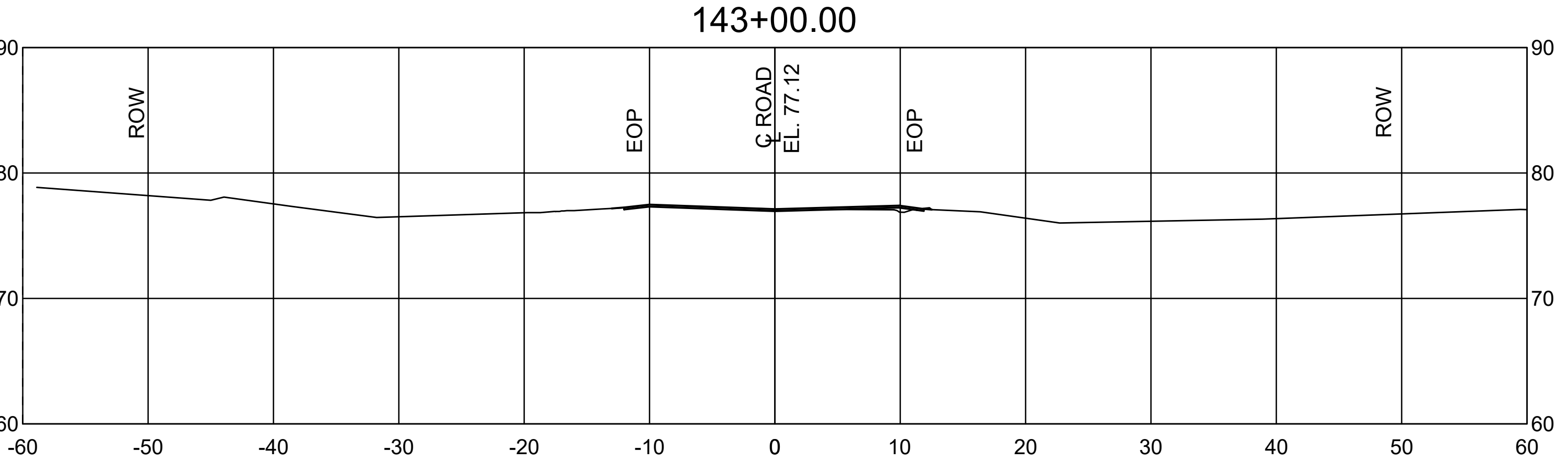
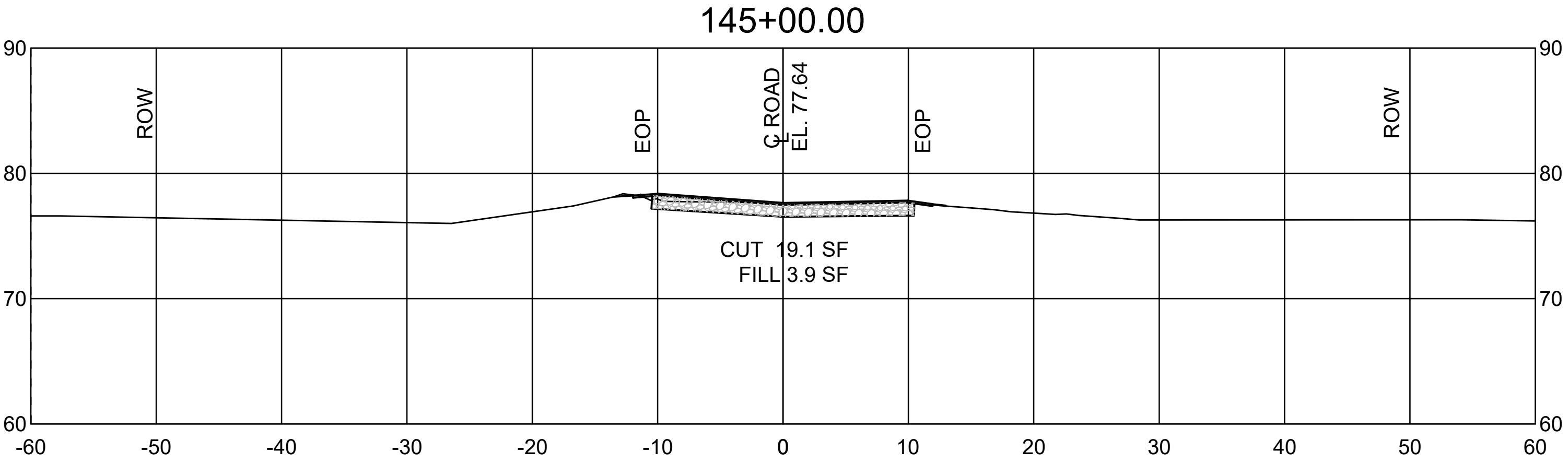
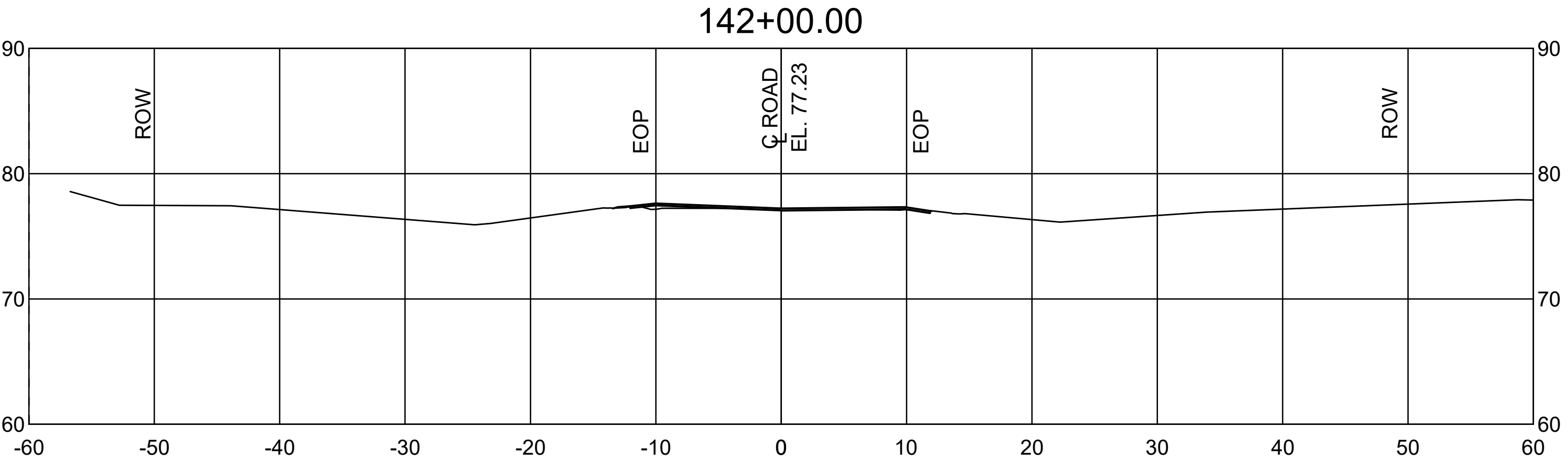
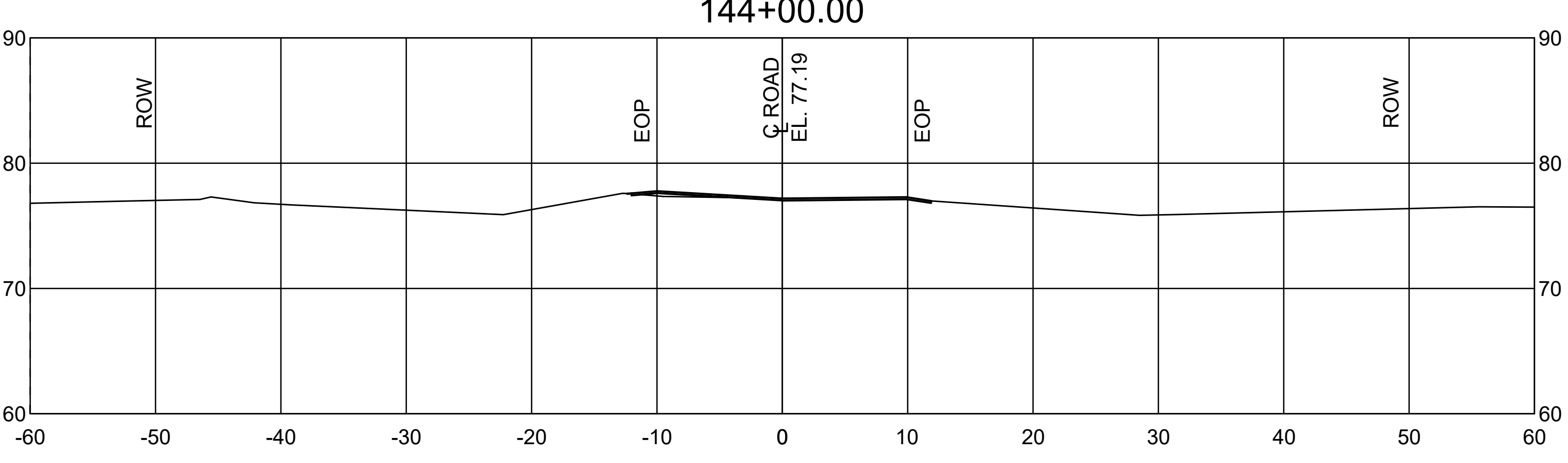
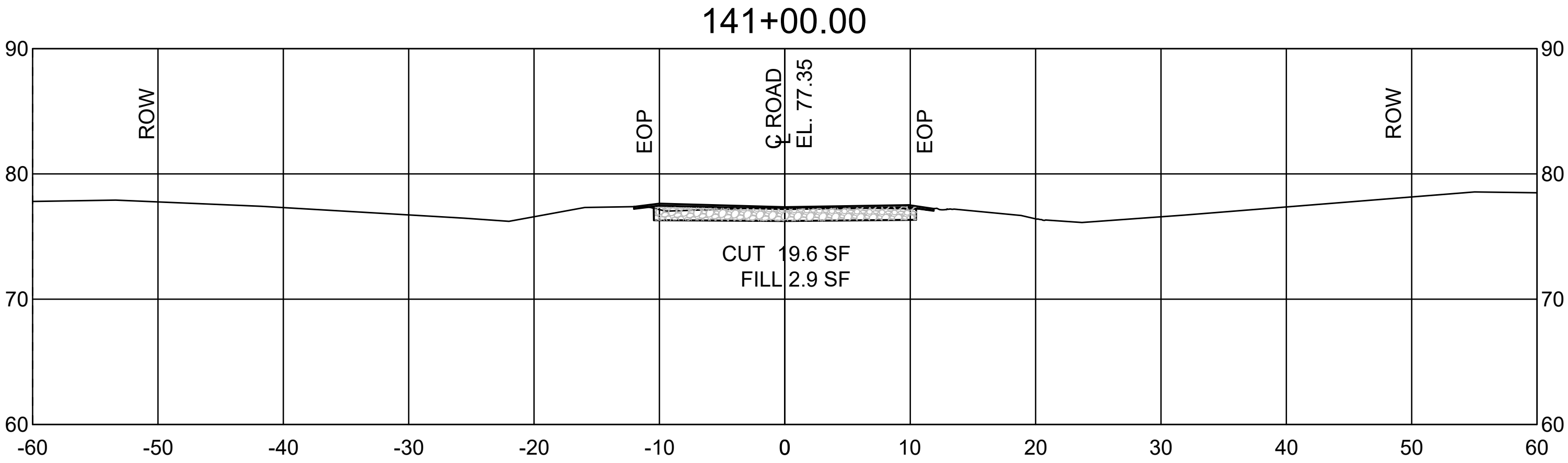
THE LOCATION OF EXISTING UNDERGROUND UTILITIES ARE SHOWN ARE APPROX. THE CONTRACTOR SHALL DETERMINE THE EXACT LOCATION OF ALL EXIST. UNDERGROUND UTILITIES BEFORE COMMENCING WORK. THE CONTRACTOR WILL BE FULLY RESPONSIBLE FOR ANY AND ALL DAMAGES WHICH MIGHT OCCASIONED DUE TO HIS FAILURE TO EXACTLY LOCATE AND PRESERVE ANY AND ALL UNDERGROUND UTILITIES.

CALL LOUISIANA ONE CALL - JUST DIAL 811

LOUISIANA STATE LAW, SECTION 9:540:1740(15), REQUIRES EXCAVATORS AND DEMOLISHERS TO CALL 1-800-272-3020 OR 504-278-3700, A REGIONAL NOTIFICATION CENTER BY TELEPHONE 48 HOURS UP TO 120 HOURS IN ADVANCE OF ANY EXCAVATION OR DEMOLITION ACTIVITY. THE OWNERS/OPERATORS OF ANY UNDERGROUND FACILITY MUST THEN MARK THE AREA OR PROVIDE INFORMATION THAT WILL ENABLE AN EXCAVATOR OR DEMOLISHER TO DETERMINE THE LOCATION OF UNDERGROUND FACILITIES.



Ballard SLA SDVOSB Joint Venture		
DATE	REVISIONS	BY
CHK. BCLC	ROAD CROSS SECTIONS	
DRAWN BCLC	STA. 128+00 TO STA. 140+00	
DATE	W. O. NUMBER	
	2023511131	
SHEET 75		OF 92



NOTE:
ENTIRE ROADWAY TO RECEIVE 2 INCH
WEARING COURSE OVERLAY AND
GRAVEL SHOULDERS PER TYPICAL
SECTIONS.

- NOTES:
1. ANY MATERIALS REMOVED SHALL BE DELIVERED BY CONTRACTOR TO USFWS OR TO A FACILITY TO SUPPORT USFWS GOAL OF RECYCLING DEMOLISHED MATERIAL.
 2. ALL CULVERTS TO REMAIN UNLESS MARKED TO REPLACE OR REPAIR.
 3. ALL MATERIALS & CONSTRUCTION SHALL MEET USFWS STANDARDS AND REQUIREMENTS AND SHALL MEET LOUISIANA DEPARTMENT OF TRANSPORTATION (LADOTD) SPECIFICATIONS.

UTILITY STATEMENT:

THE UNDERGROUND UTILITIES SHOWN HAVE BEEN LOCATED FROM FIELD SURVEY INFORMATION AND EXISTING DRAWINGS. THE SURVEYOR MAKES NO GUARANTEE THAT THE UNDERGROUND UTILITIES SHOWN COMPRISE ALL SUCH UTILITIES IN THE AREA, EITHER IN SERVICE OR ABANDONED. THE SURVEYOR FURTHER DOES NOT WARRANT THAT THE UNDERGROUND UTILITIES SHOWN ARE IN EXACT LOCATION INDICATED ALTHOUGH HE DOES CERTIFY THAT THEY ARE LOCATED AS ACCURATELY AS POSSIBLE FROM INFORMATION AVAILABLE. THE SURVEYOR HAS NOT PHYSICALLY LOCATED THE UNDERGROUND UTILITIES.

THE LOCATION OF EXISTING UNDERGROUND UTILITIES ARE SHOWN ARE APPROX. THE CONTRACTOR SHALL DETERMINE THE EXACT LOCATION OF ALL EXIST. UNDERGROUND UTILITIES BEFORE COMMENCING WORK. THE CONTRACTOR WILL BE FULLY RESPONSIBLE FOR ANY AND ALL DAMAGES WHICH MIGHT OCCASIONED DUE TO HIS FAILURE TO EXACTLY LOCATE AND PRESERVE ANY AND ALL UNDERGROUND UTILITIES.

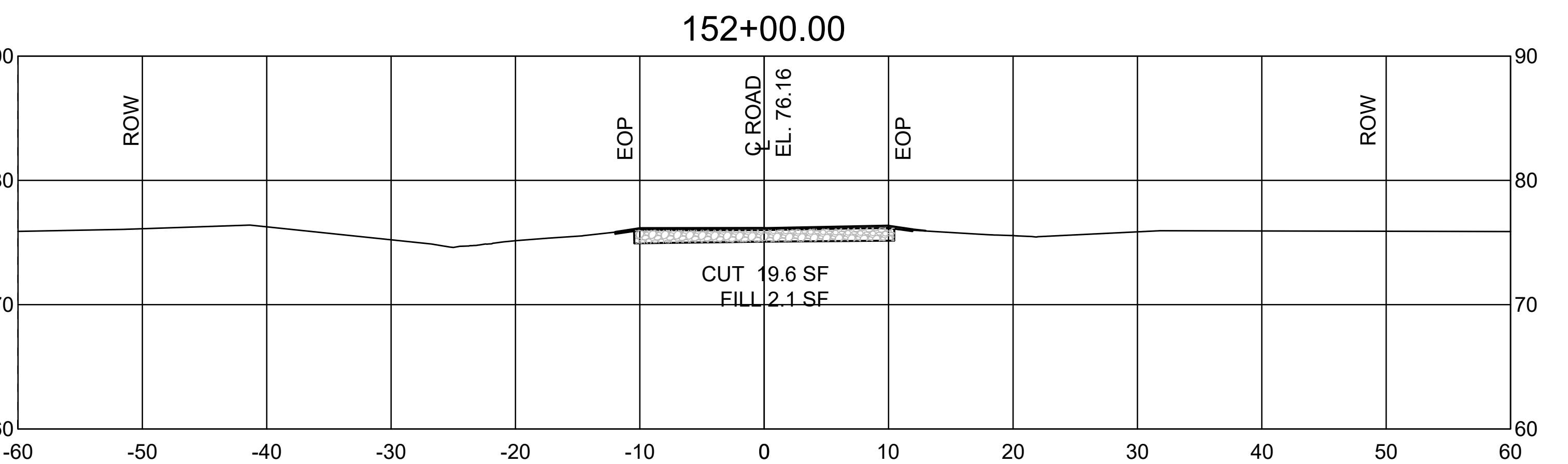
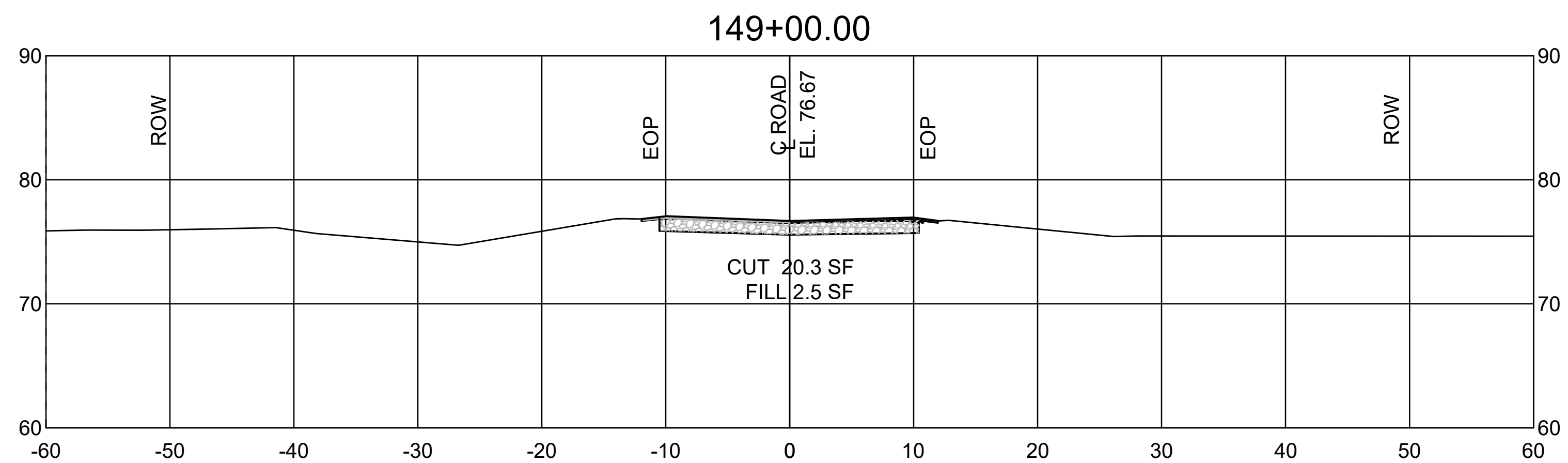
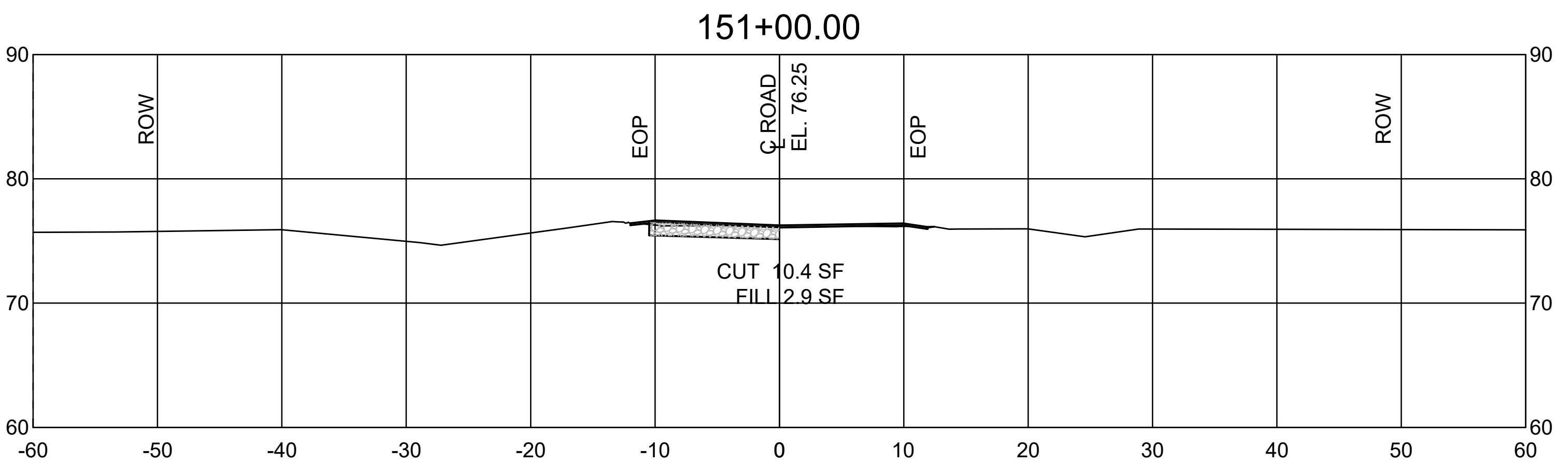
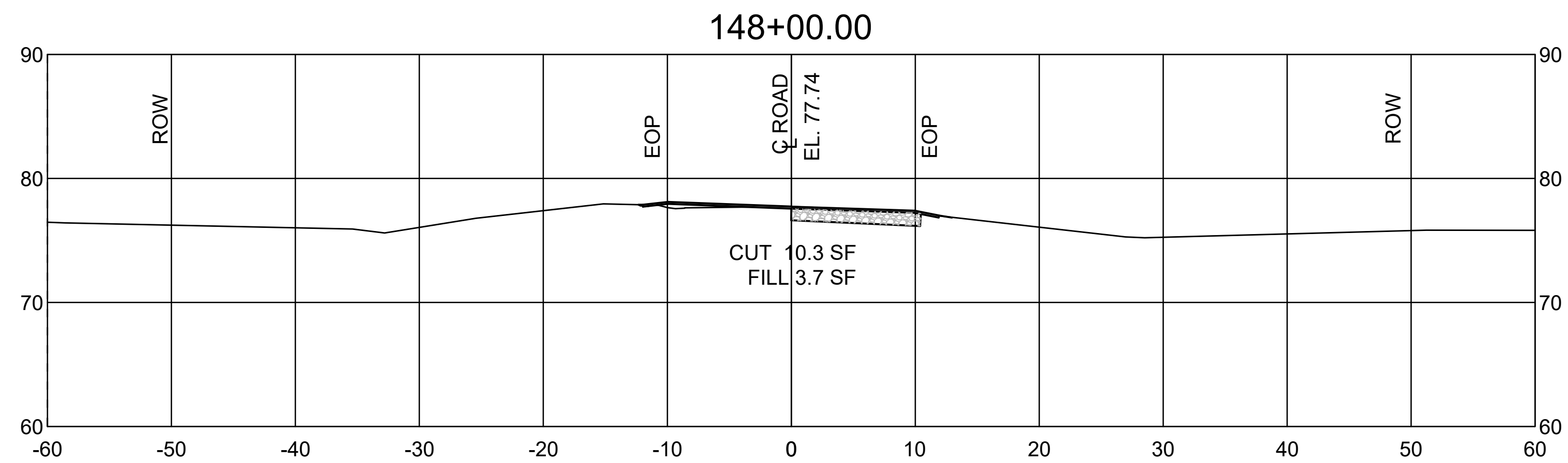
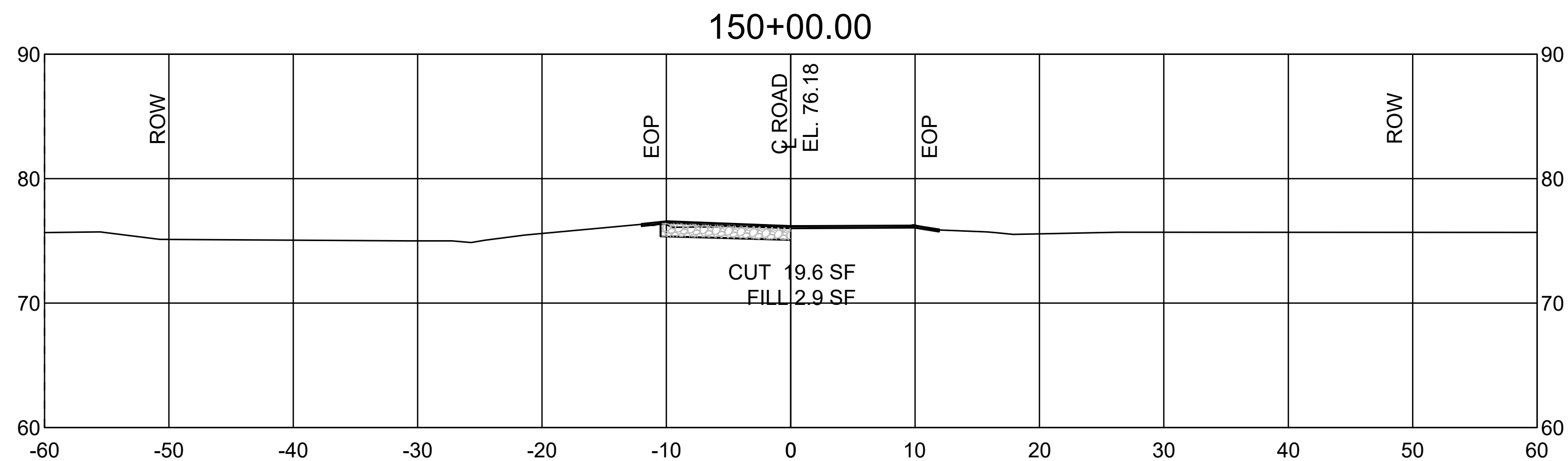
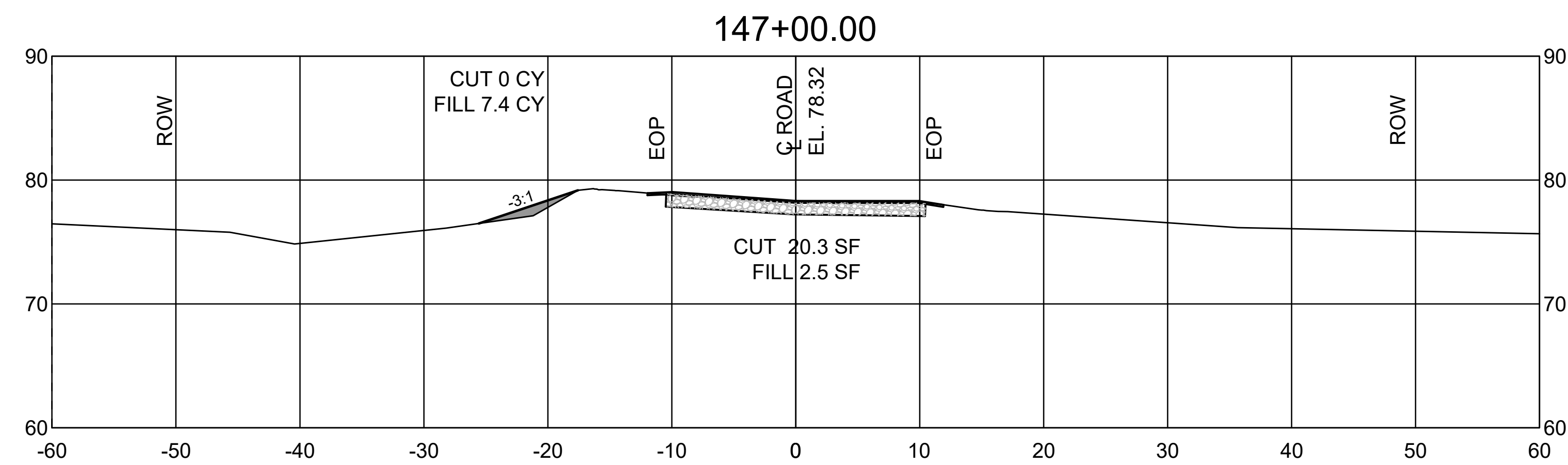
CALL LOUISIANA ONE CALL - JUST DIAL 811

LOUISIANA STATE LAW, SECTION R.S. 40:1740.15, REQUIRES EXCAVATORS AND DEMOLISHERS TO CALL 1-800-272-3020 OR 504-278-3700, A REGIONAL NOTIFICATION CENTER BY TELEPHONE 48 HOURS UP TO 120 HOURS IN ADVANCE OF ANY EXCAVATION OR DEMOLITION ACTIVITY. THE OWNERS/OPERATORS OF ANY UNDERGROUND FACILITY MUST THEN MARK THE AREA OR PROVIDE INFORMATION THAT WILL ENABLE AN EXCAVATOR OR DEMOLISHER TO DETERMINE THE LOCATION OF UNDERGROUND FACILITIES.



Ballard SLA
SDVOSB Joint Venture

DATE	REVISIONS	BY
CHK. BCLC	ROAD CROSS SECTIONS	
DRAWN BCLC	STA. 141+00 TO STA. 146+00	
DATE	W. O. NUMBER	
	2023511131	



NOTE:
ENTIRE ROADWAY TO RECEIVE 2 INCH
WEARING COURSE OVERLAY AND
GRAVEL SHOULDERS PER TYPICAL
SECTIONS.

CROSS SECTIONS

SCALE: 1" = 8'

NOTES:

1. ANY MATERIALS REMOVED SHALL BE DELIVERED BY CONTRACTOR TO USFWS OR TO A FACILITY TO SUPPORT USFWS GOAL OF RECYCLING DEMOLISHED MATERIAL.
2. ALL CULVERTS TO REMAIN UNLESS MARKED TO REPLACE OR REPAIR.
3. ALL MATERIALS & CONSTRUCTION SHALL MEET USFWS STANDARDS AND REQUIREMENTS AND SHALL MEET LOUISIANA DEPARTMENT OF TRANSPORTATION (LADOTD) SPECIFICATIONS.


UTILITY STATEMENT:

THE UNDERGROUND UTILITIES SHOWN HAVE BEEN LOCATED FROM FIELD SURVEY INFORMATION AND EXISTING DRAWINGS. THE SURVEYOR MAKES NO GUARANTEE THAT THE UNDERGROUND UTILITIES SHOWN COMPRISE ALL SUCH UTILITIES IN THE AREA, EITHER IN SERVICE OR ABANDONED. THE SURVEYOR FURTHER DOES NOT WARRANT THAT THE UNDERGROUND UTILITIES SHOWN ARE IN EXACT LOCATION INDICATED ALTHOUGH HE DOES CERTIFY THAT THEY ARE LOCATED AS ACCURATELY AS POSSIBLE FROM INFORMATION AVAILABLE. THE SURVEYOR HAS NOT PHYSICALLY LOCATED THE UNDERGROUND UTILITIES.

THE LOCATION OF EXISTING UNDERGROUND UTILITIES ARE SHOWN ARE APPROX. THE CONTRACTOR SHALL DETERMINE THE EXACT LOCATION OF ALL EXIST. UNDERGROUND UTILITIES BEFORE COMMENCING WORK. THE CONTRACTOR WILL BE FULLY RESPONSIBLE FOR ANY AND ALL DAMAGES WHICH MIGHT OCCASIONED DUE TO HIS FAILURE TO EXACTLY LOCATE AND PRESERVE ANY AND ALL UNDERGROUND UTILITIES.

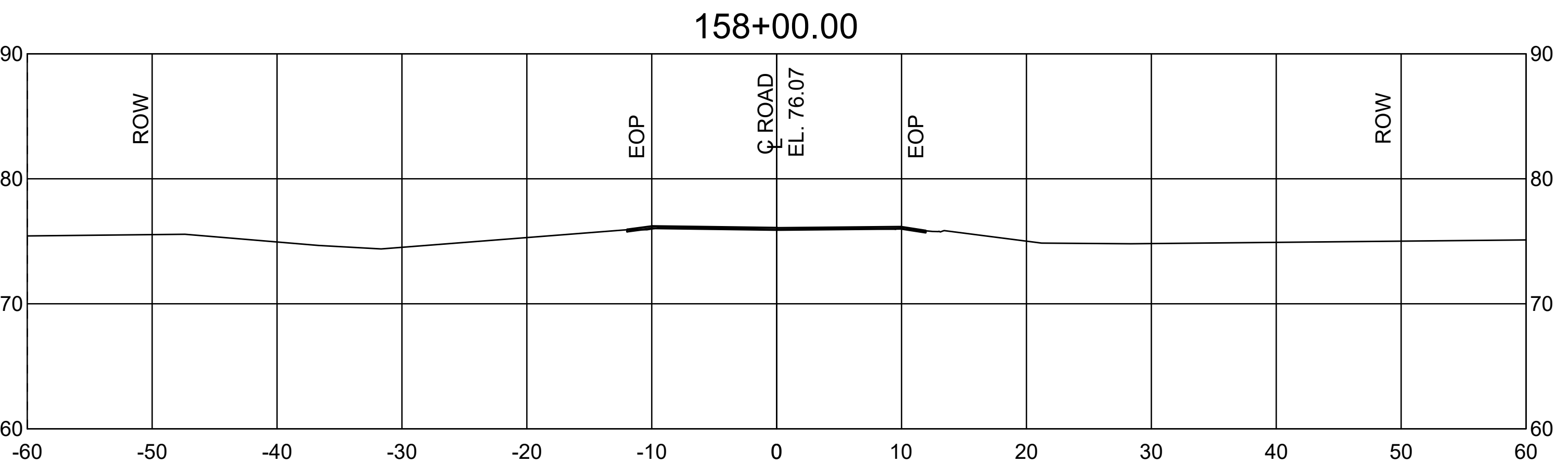
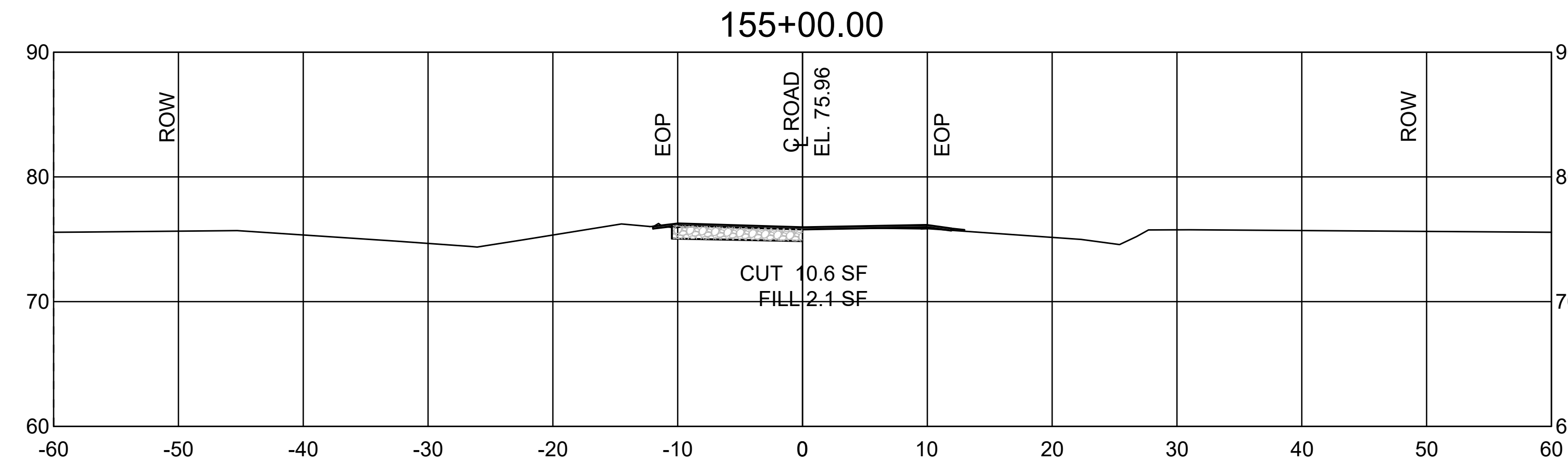
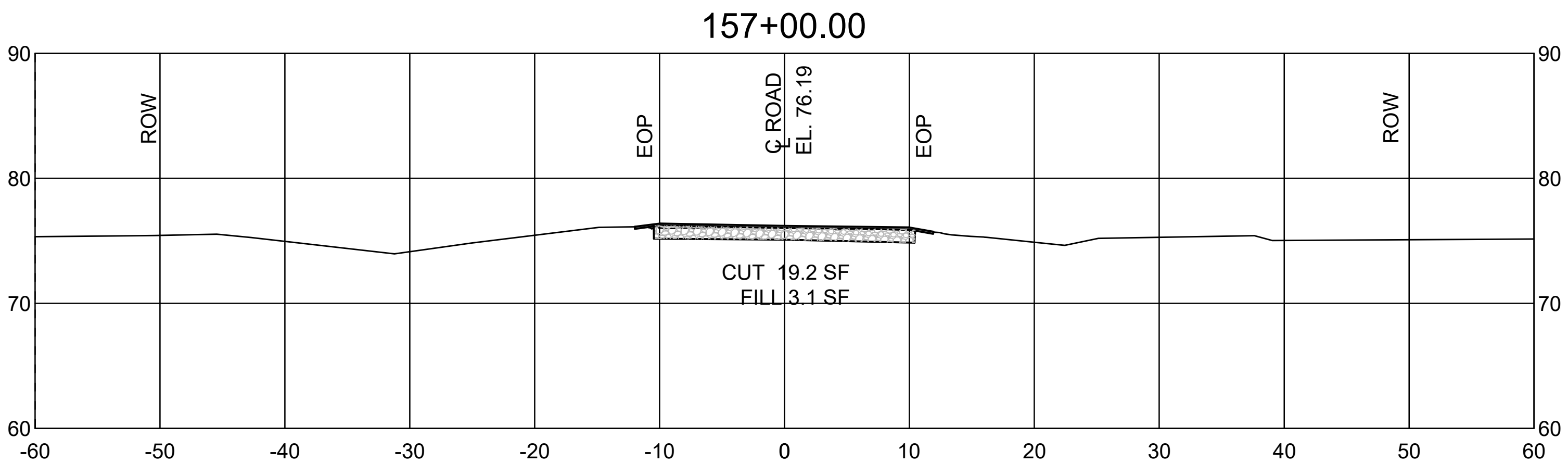
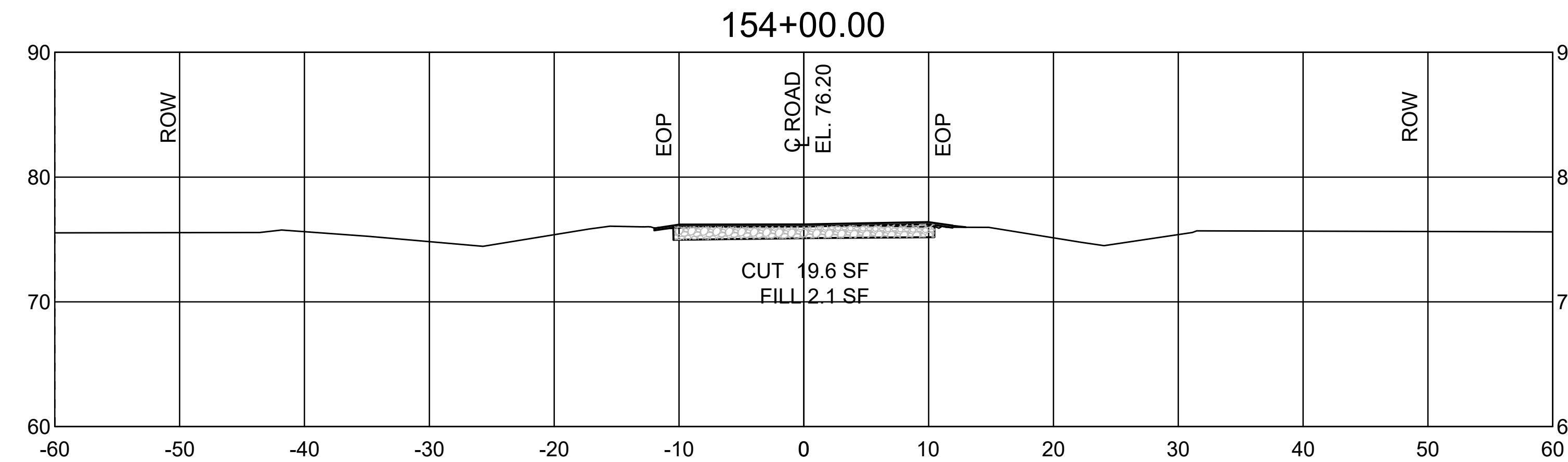
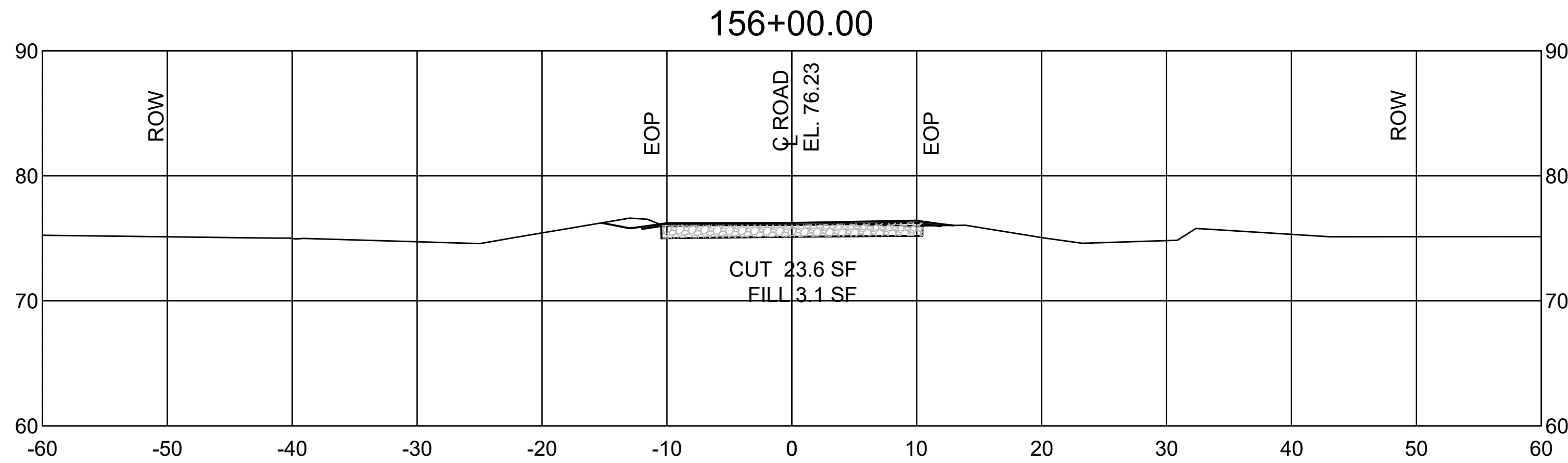
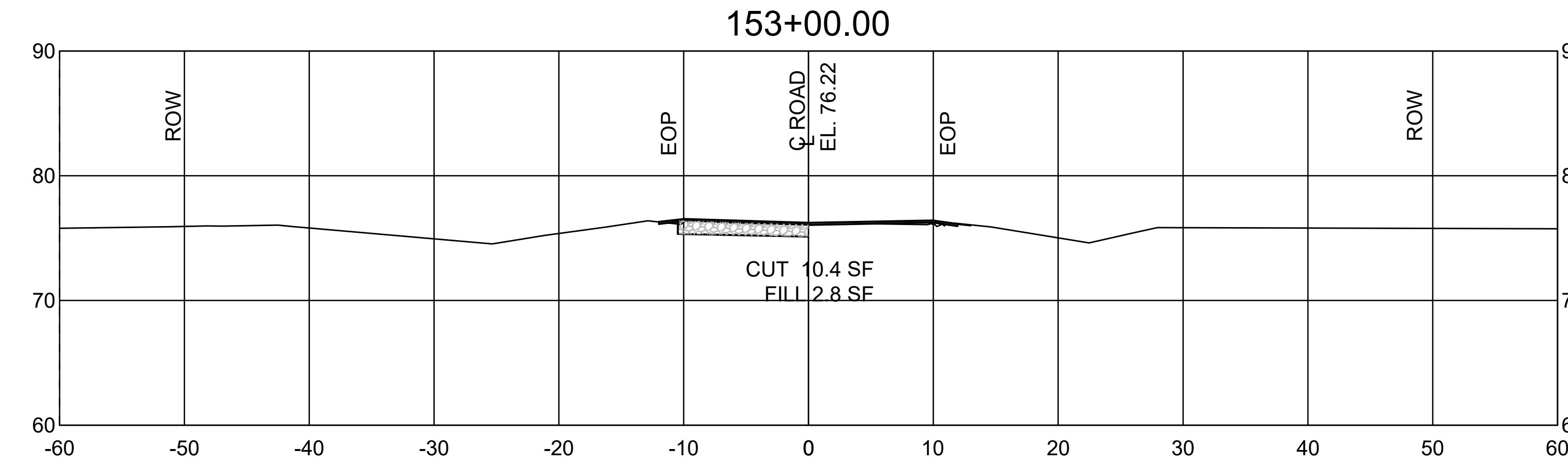
CALL LOUISIANA ONE CALL - JUST DIAL 811

LOUISIANA STATE LAW, SECTION R.S. 40:1740.15, REQUIRES EXCAVATORS AND DEMOLISHERS TO CALL 1-800-272-3020 OR 504-278-3700, A REGIONAL NOTIFICATION CENTER BY TELEPHONE 48 HOURS UP TO 120 HOURS IN ADVANCE OF ANY EXCAVATION OR DEMOLITION ACTIVITY. THE OWNERS/OPERATORS OF ANY UNDERGROUND FACILITY MUST THEN MARK THE AREA OR PROVIDE INFORMATION THAT WILL ENABLE AN EXCAVATOR OR DEMOLISHER TO DETERMINE THE LOCATION OF UNDERGROUND FACILITIES.



ISSUE FOR BIDDING

Ballard SLA SDVOSB Joint Venture		
DATE	REVISIONS	BY
CHK. BCLC	ROAD CROSS SECTIONS	
DRAWN BCLC	STA. 147+00 TO STA. 152+00	
DATE	W. O. NUMBER	
	2023511131	
		SHEET 77 OF 92



NOTE:
ENTIRE ROADWAY TO RECEIVE 2 INCH
WEARING COURSE OVERLAY AND
GRAVEL SHOULDERS PER TYPICAL
SECTIONS.

CROSS SECTIONS

SCALE: 1" = 8'

- NOTES:
- ANY MATERIALS REMOVED SHALL BE DELIVERED BY CONTRACTOR TO USFWS OR TO A FACILITY TO SUPPORT USFWS GOAL OF RECYCLING DEMOLISHED MATERIAL.
 - ALL CULVERTS TO REMAIN UNLESS MARKED TO REPLACE OR REPAIR.
 - ALL MATERIALS & CONSTRUCTION SHALL MEET USFWS STANDARDS AND REQUIREMENTS AND SHALL MEET LOUISIANA DEPARTMENT OF TRANSPORTATION (LADOTD) SPECIFICATIONS.


UTILITY STATEMENT:

THE UNDERGROUND UTILITIES SHOWN HAVE BEEN LOCATED FROM FIELD SURVEY INFORMATION AND EXISTING DRAWINGS. THE SURVEYOR MAKES NO GUARANTEE THAT THE UNDERGROUND UTILITIES SHOWN COMPRISE ALL SUCH UTILITIES IN THE AREA, EITHER IN SERVICE OR ABANDONED. THE SURVEYOR FURTHER DOES NOT WARRANT THAT THE UNDERGROUND UTILITIES SHOWN ARE IN EXACT LOCATION INDICATED ALTHOUGH HE DOES CERTIFY THAT THEY ARE LOCATED AS ACCURATELY AS POSSIBLE FROM INFORMATION AVAILABLE. THE SURVEYOR HAS NOT PHYSICALLY LOCATED THE UNDERGROUND UTILITIES.

THE LOCATION OF EXISTING UNDERGROUND UTILITIES ARE SHOWN ARE APPROX. THE CONTRACTOR SHALL DETERMINE THE EXACT LOCATION OF ALL EXIST. UNDERGROUND UTILITIES BEFORE COMMENCING WORK. THE CONTRACTOR WILL BE FULLY RESPONSIBLE FOR ANY AND ALL DAMAGES WHICH MIGHT OCCASIONED DUE TO HIS FAILURE TO EXACTLY LOCATE AND PRESERVE ANY AND ALL UNDERGROUND UTILITIES.

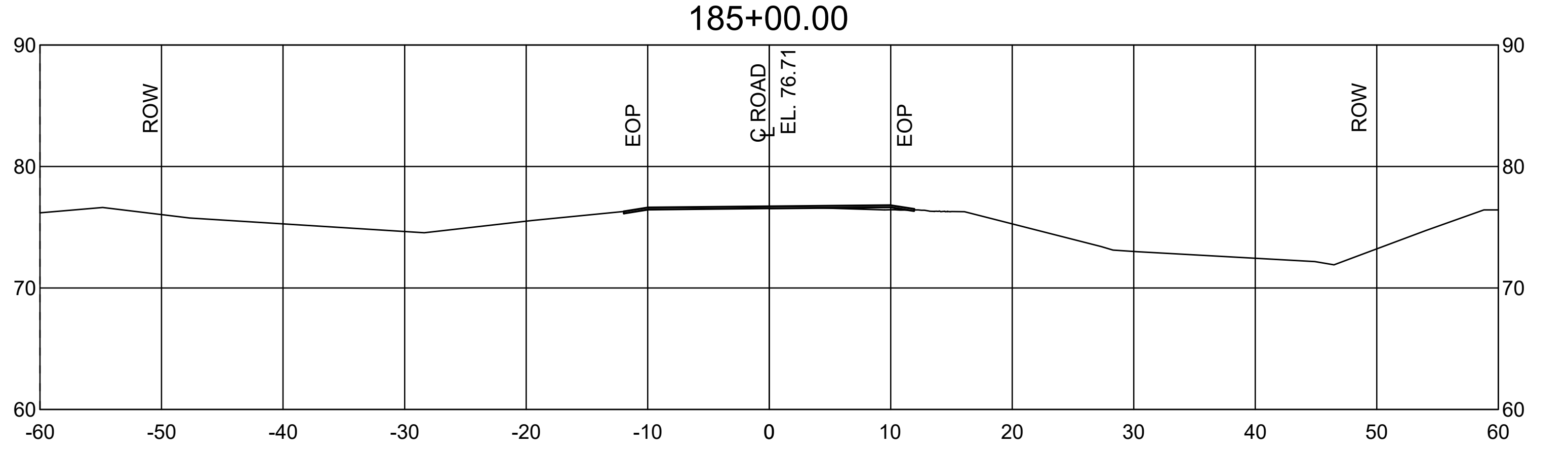
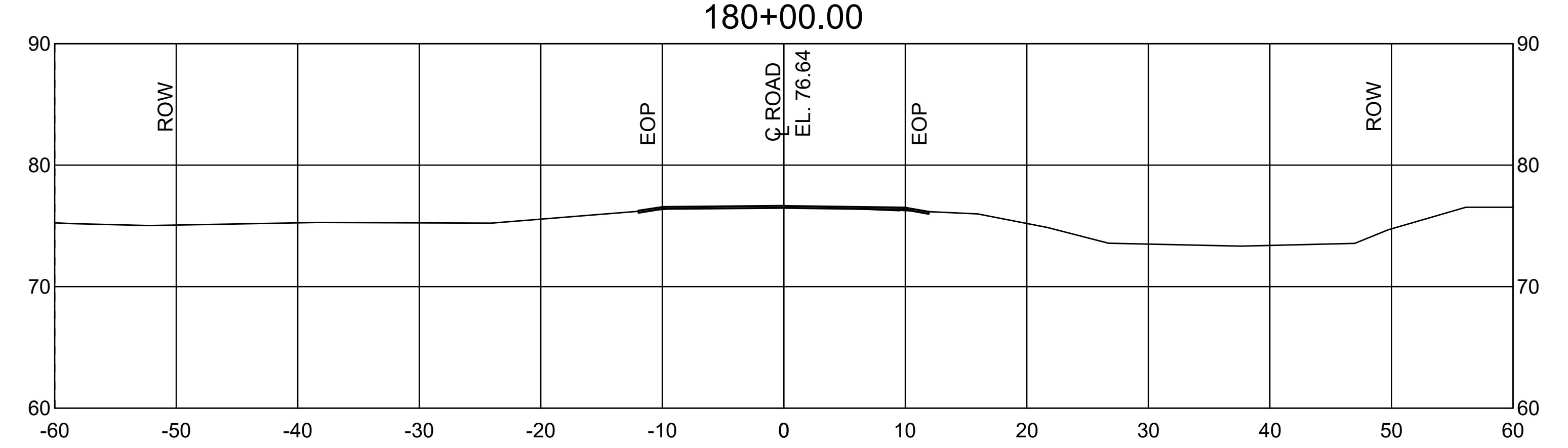
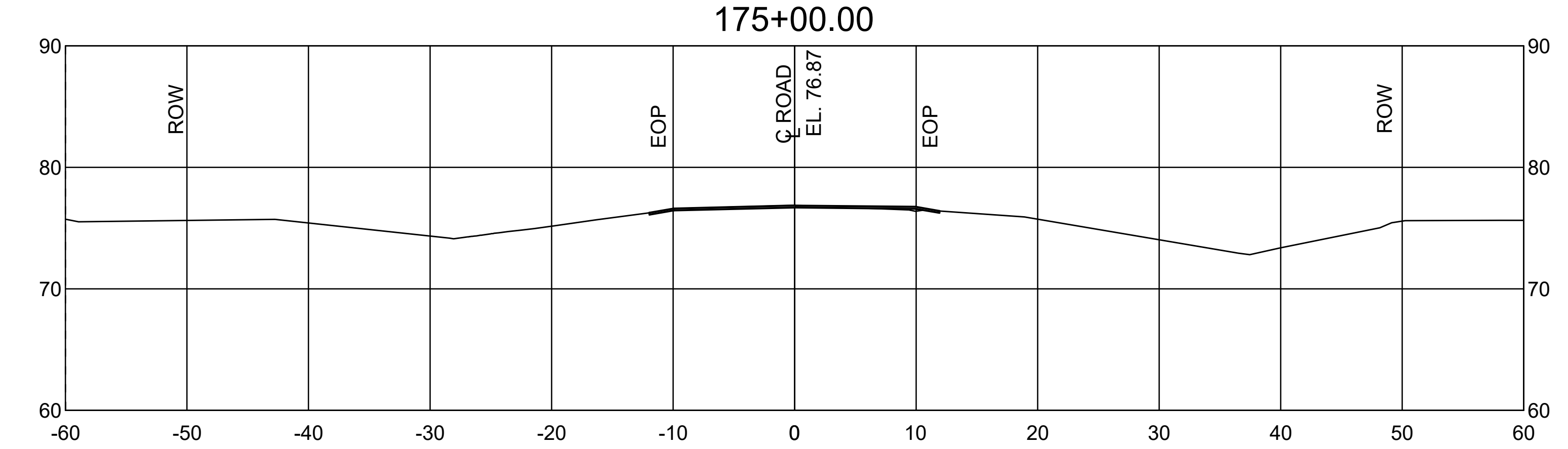
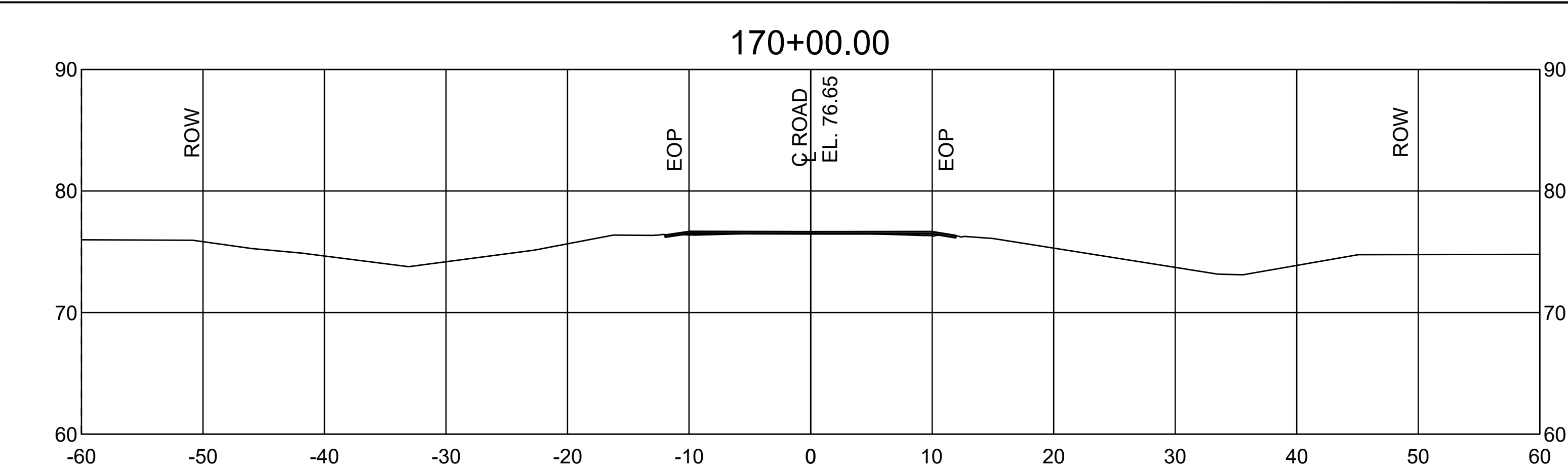
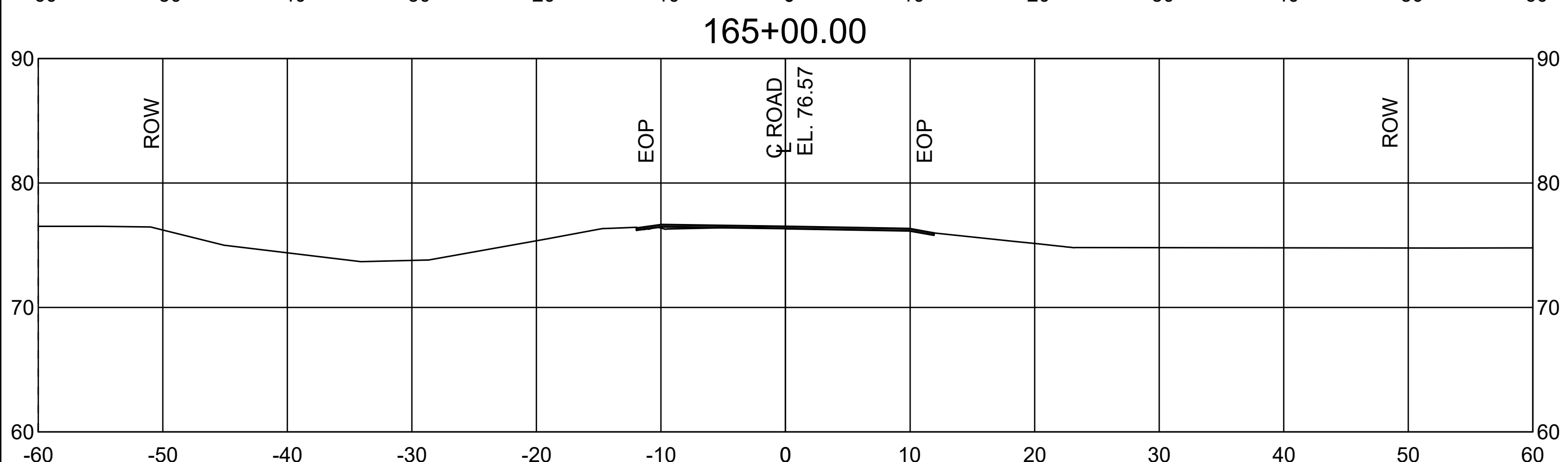
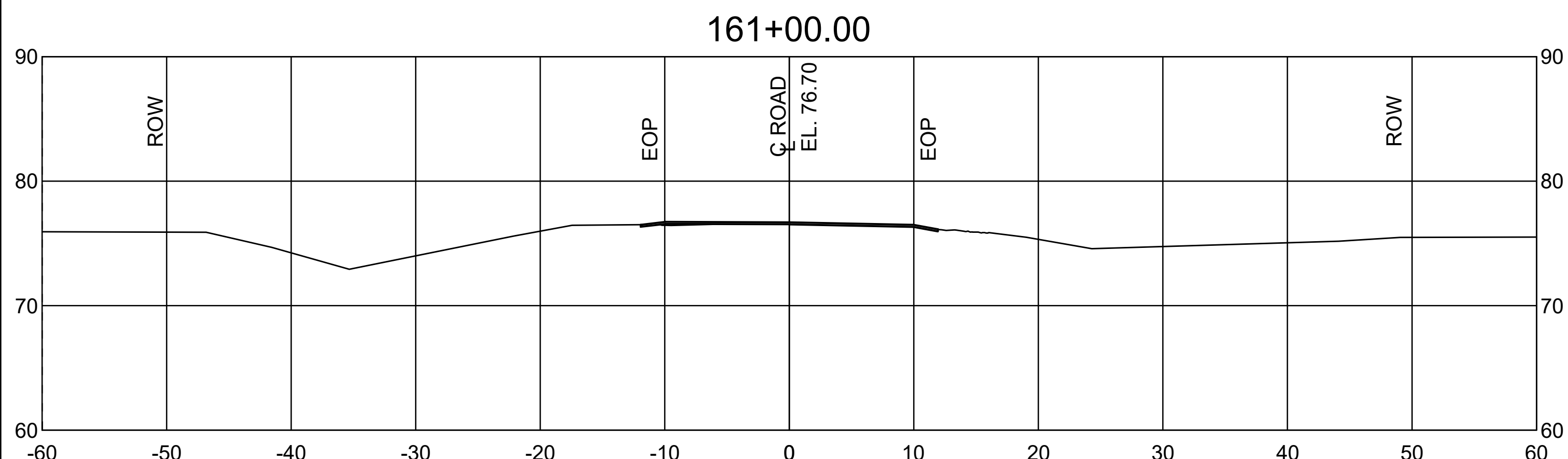
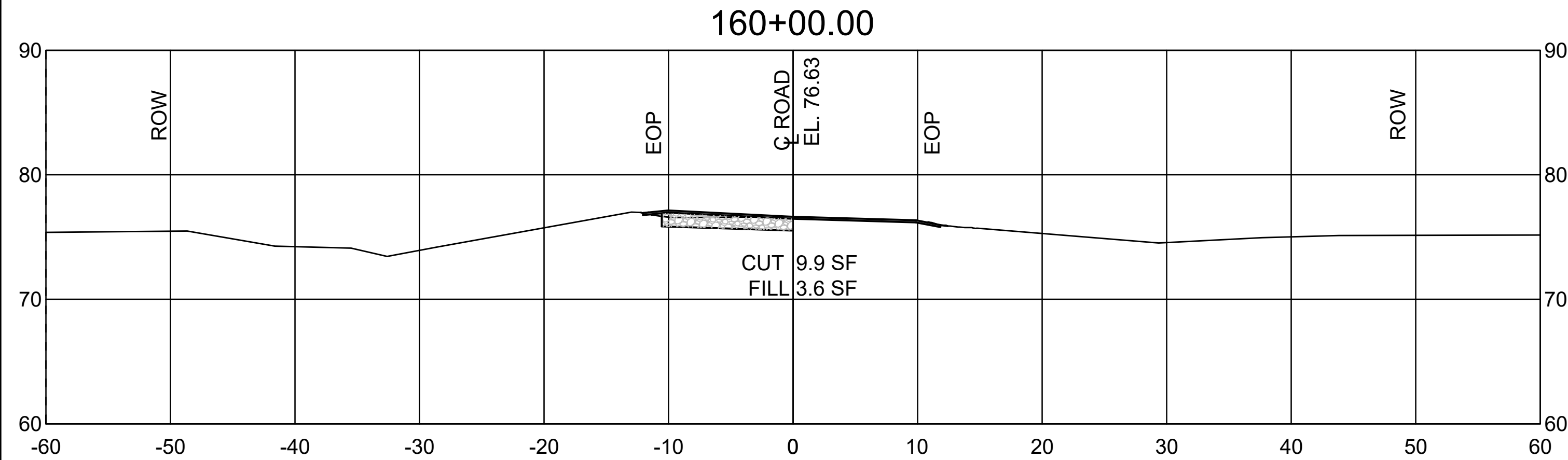
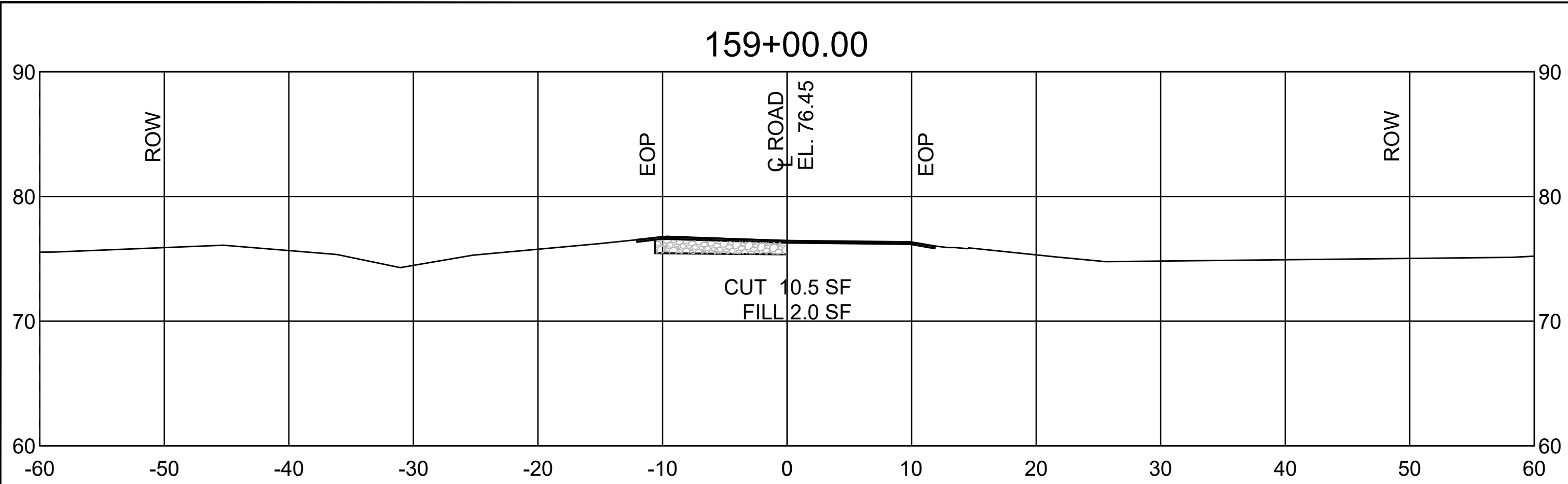
CALL LOUISIANA ONE CALL - JUST DIAL 811

LOUISIANA STATE LAW, SECTION R.S. 40:1740.15, REQUIRES EXCAVATORS AND DEMOLISHERS TO CALL 1-800-272-3020 OR 504-278-3700, A REGIONAL NOTIFICATION CENTER BY TELEPHONE 48 HOURS UP TO 120 HOURS IN ADVANCE OF ANY EXCAVATION OR DEMOLITION ACTIVITY. THE OWNERS/OPERATORS OF ANY UNDERGROUND FACILITY MUST THEN MARK THE AREA OR PROVIDE INFORMATION THAT WILL ENABLE AN EXCAVATOR OR DEMOLISHER TO DETERMINE THE LOCATION OF UNDERGROUND FACILITIES.



ISSUE FOR BIDDING

Ballard SLA SDVOSB Joint Venture		
DATE	REVISIONS	BY
CHK. BCLC	ROAD CROSS SECTIONS	
DRAWN BCLC	STA. 153+00 TO STA. 158+00	
DATE	W. O. NUMBER	
	2023511131	
		SHEET 78 OF 92



ISSUE FOR BIDDING

NOTE:
ENTIRE ROADWAY TO RECEIVE 2 INCH
WEARING COURSE OVERLAY AND
GRAVEL SHOULDERS PER TYPICAL
SECTIONS.

CROSS SECTIONS

SCALE: 1" = 8'

- NOTES:
1. ANY MATERIALS REMOVED SHALL BE DELIVERED BY CONTRACTOR TO USFWS OR TO A FACILITY TO SUPPORT USFWS GOAL OF RECYCLING DEMOLISHED MATERIAL.
 2. ALL CULVERTS TO REMAIN UNLESS MARKED TO REPLACE OR REPAIR.
 3. ALL MATERIALS & CONSTRUCTION SHALL MEET USFWS STANDARDS AND REQUIREMENTS AND SHALL MEET LOUISIANA DEPARTMENT OF TRANSPORTATION (LADOTD) SPECIFICATIONS.


UTILITY STATEMENT:

THE UNDERGROUND UTILITIES SHOWN HAVE BEEN LOCATED FROM FIELD SURVEY INFORMATION AND EXISTING DRAWINGS. THE SURVEYOR MAKES NO GUARANTEE THAT THE UNDERGROUND UTILITIES SHOWN COMPRISE ALL SUCH UTILITIES IN THE AREA, EITHER IN SERVICE OR ABANDONED. THE SURVEYOR FURTHER DOES NOT WARRANT THAT THE UNDERGROUND UTILITIES SHOWN ARE IN EXACT LOCATION INDICATED ALTHOUGH HE DOES CERTIFY THAT THEY ARE LOCATED AS ACCURATELY AS POSSIBLE FROM INFORMATION AVAILABLE. THE SURVEYOR HAS NOT PHYSICALLY LOCATED THE UNDERGROUND UTILITIES.

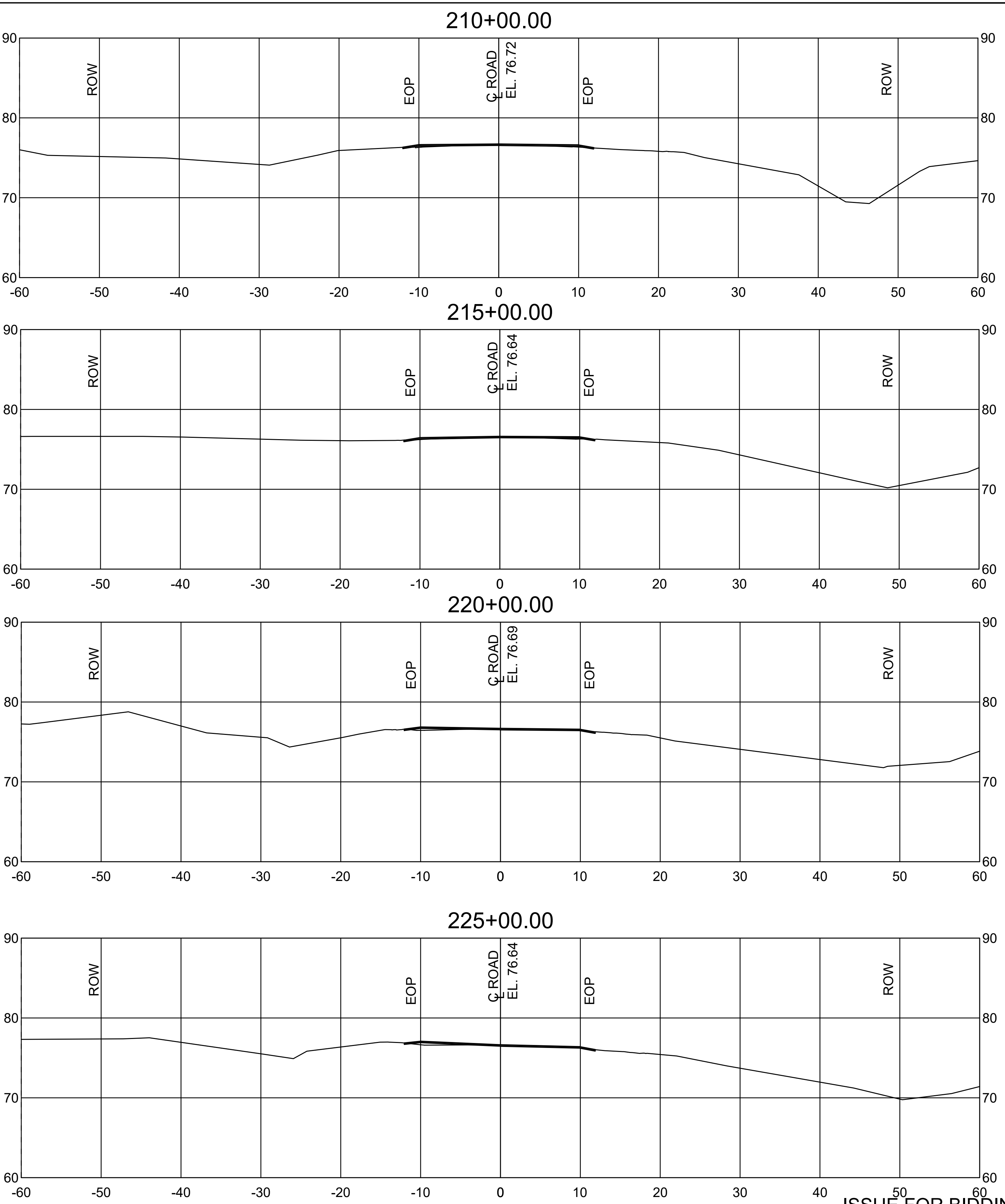
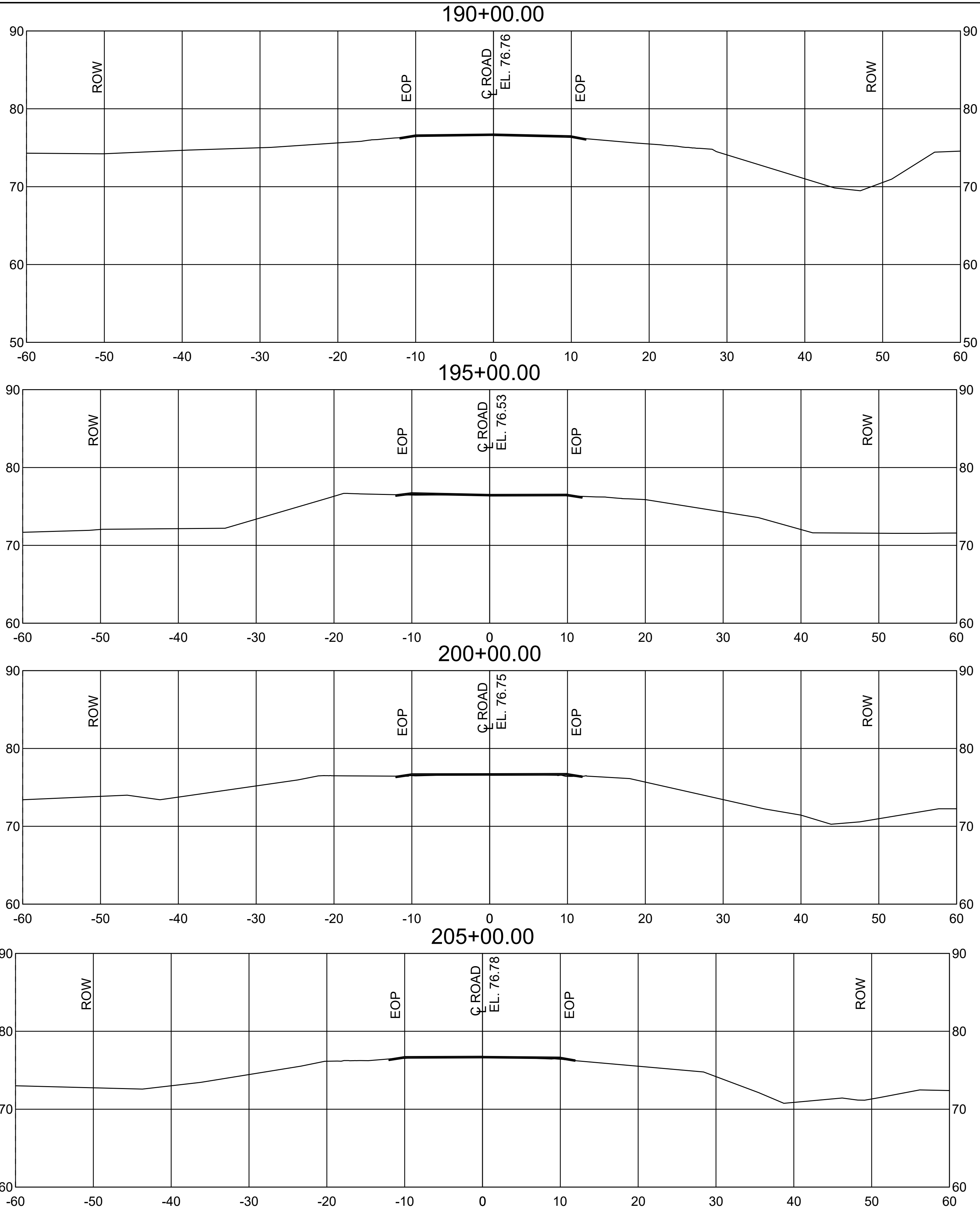
THE LOCATION OF EXISTING UNDERGROUND UTILITIES ARE SHOWN ARE APPROX. THE CONTRACTOR SHALL DETERMINE THE EXACT LOCATION OF ALL EXIST. UNDERGROUND UTILITIES BEFORE COMMENCING WORK. THE CONTRACTOR WILL BE FULLY RESPONSIBLE FOR ANY AND ALL DAMAGES WHICH MIGHT OCCASIONED DUE TO HIS FAILURE TO EXACTLY LOCATE AND PRESERVE ANY AND ALL UNDERGROUND UTILITIES.

CALL LOUISIANA ONE CALL - JUST DIAL 811

LOUISIANA STATE LAW, SECTION R.S.40:1740.15, REQUIRES EXCAVATORS AND DEMOLISHERS TO CALL 1-800-272-3020 OR 504-278-3700, A REGIONAL NOTIFICATION CENTER BY TELEPHONE 48 HOURS UP TO 120 HOURS IN ADVANCE OF ANY EXCAVATION OR DEMOLITION ACTIVITY. THE OWNERS/ OPERATORS OF ANY UNDERGROUND FACILITY MUST THEN MARK THE AREA OR PROVIDE INFORMATION THAT WILL ENABLE AN EXCAVATOR OR DEMOLISHER TO DETERMINE THE LOCATION OF UNDERGROUND FACILITIES.



Ballard SLA SDVOSB Joint Venture		
DATE	REVISIONS	BY
CHK. BCLC DRAWN BCLC	ROAD CROSS SECTIONS STA. 159+00 TO STA. 185+00	
DATE	W. O. NUMBER	2023511131
		SHEET 79 OF 92



NOTE:
ENTIRE ROADWAY TO RECEIVE 2 INCH
WEARING COURSE OVERLAY AND
GRAVEL SHOULDERS PER TYPICAL
SECTIONS.

CROSS SECTIONS

SCALE: 1" = 8'

- NOTES:
1. ANY MATERIALS REMOVED SHALL BE DELIVERED BY CONTRACTOR TO USFWS OR TO A FACILITY TO SUPPORT USFWS GOAL OF RECYCLING DEMOLISHED MATERIAL.
 2. ALL CULVERTS TO REMAIN UNLESS MARKED TO REPLACE OR REPAIR.
 3. ALL MATERIALS & CONSTRUCTION SHALL MEET USFWS STANDARDS AND REQUIREMENTS AND SHALL MEET LOUISIANA DEPARTMENT OF TRANSPORTATION (LADOTD) SPECIFICATIONS.


UTILITY STATEMENT:

THE UNDERGROUND UTILITIES SHOWN HAVE BEEN LOCATED FROM FIELD SURVEY INFORMATION AND EXISTING DRAWINGS. THE SURVEYOR MAKES NO GUARANTEE THAT THE UNDERGROUND UTILITIES SHOWN COMPRISE ALL SUCH UTILITIES IN THE AREA, EITHER IN SERVICE OR ABANDONED. THE SURVEYOR FURTHER DOES NOT WARRANT THAT THE UNDERGROUND UTILITIES SHOWN ARE IN EXACT LOCATION INDICATED ALTHOUGH HE DOES CERTIFY THAT THEY ARE LOCATED AS ACCURATELY AS POSSIBLE FROM INFORMATION AVAILABLE. THE SURVEYOR HAS NOT PHYSICALLY LOCATED THE UNDERGROUND UTILITIES.

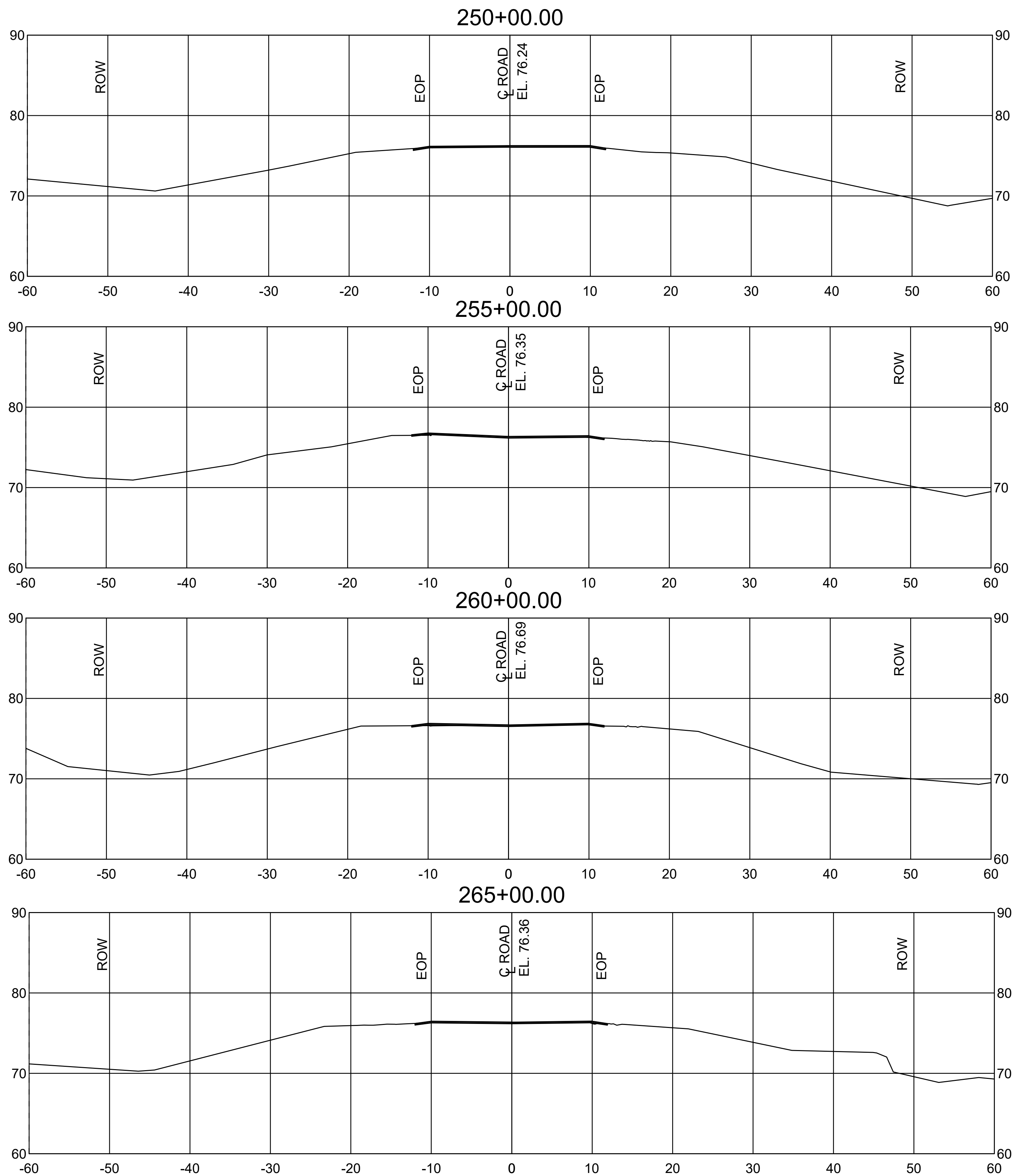
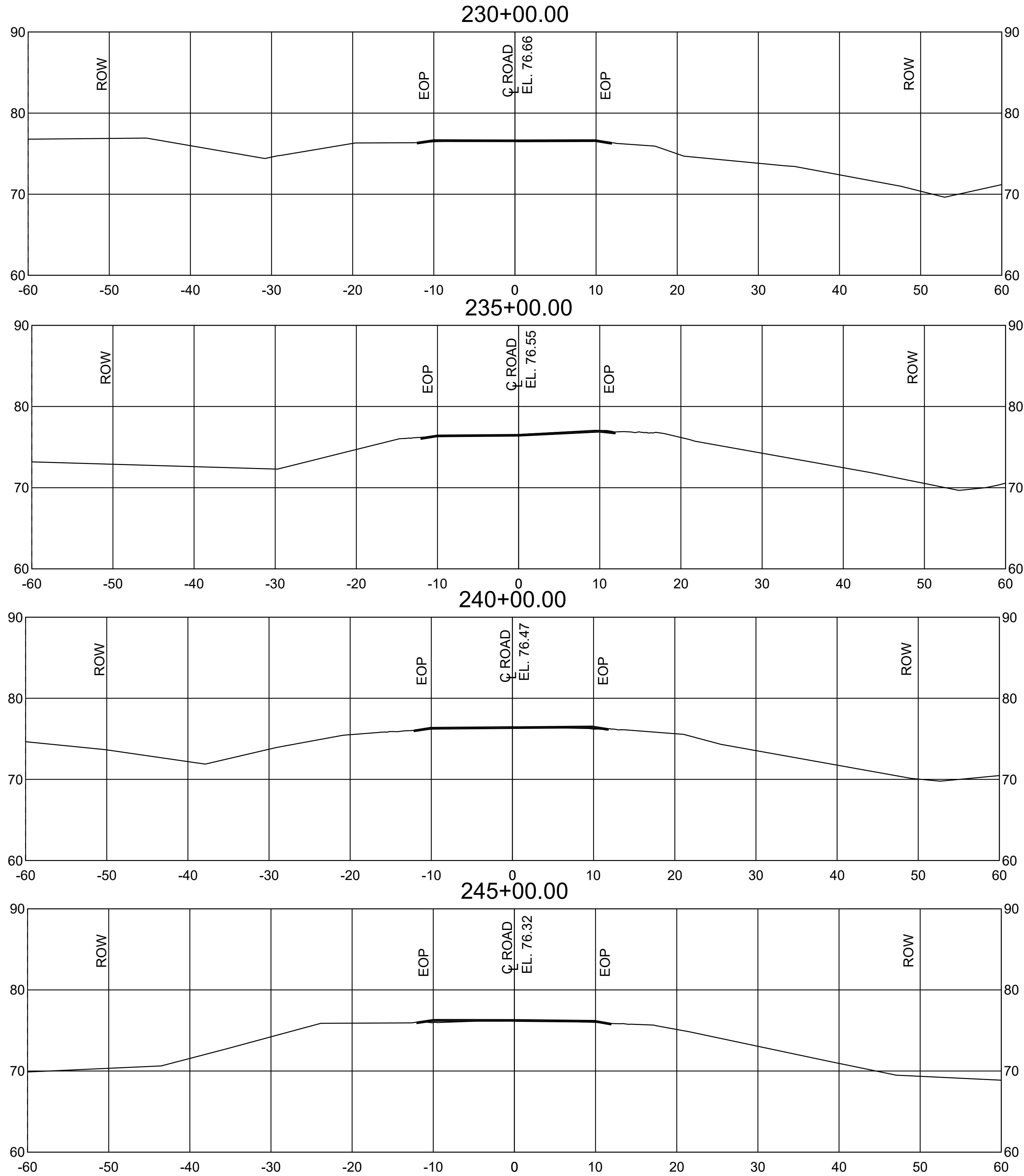
THE LOCATION OF EXISTING UNDERGROUND UTILITIES ARE SHOWN ARE APPROX. THE CONTRACTOR SHALL DETERMINE THE EXACT LOCATION OF ALL EXIST. UNDERGROUND UTILITIES BEFORE COMMENCING WORK. THE CONTRACTOR WILL BE FULLY RESPONSIBLE FOR ANY AND ALL DAMAGES WHICH MIGHT OCCASIONED DUE TO HIS FAILURE TO EXACTLY LOCATE AND PRESERVE ANY AND ALL UNDERGROUND UTILITIES.

CALL LOUISIANA ONE CALL - JUST DIAL 811

LOUISIANA STATE LAW, SECTION R.S. 40:1746.15, REQUIRES EXCAVATORS AND DEMOLISHERS TO CALL 1-800-272-3020 OR 504-278-3700, A REGIONAL NOTIFICATION CENTER BY TELEPHONE 48 HOURS UP TO 120 HOURS IN ADVANCE OF ANY EXCAVATION OR DEMOLITION ACTIVITY. THE OWNERS/ OPERATORS OF ANY UNDERGROUND FACILITY MUST THEN MARK THE AREA OR PROVIDE INFORMATION THAT WILL ENABLE AN EXCAVATOR OR DEMOLISHER TO DETERMINE THE LOCATION OF UNDERGROUND FACILITIES.



Ballard SLA SDVOSB Joint Venture		
DATE	REVISIONS	BY
CHK. BCLC DRAWN BCLC	ROAD CROSS SECTIONS STA. 190+00 TO STA. 225+00	
DATE	W. O. NUMBER	2023511131
		SHEET 80 OF 92



NOTE:
ENTIRE ROADWAY TO RECEIVE 2 INCH
WEARING COURSE OVERLAY AND
GRAVEL SHOULDERS PER TYPICAL
SECTIONS.

- NOTES:
1. ANY MATERIALS REMOVED SHALL BE DELIVERED BY CONTRACTOR TO USFWS OR TO A FACILITY TO SUPPORT USFWS GOAL OF RECYCLING DEMOLISHED MATERIAL.
 2. ALL CULVERTS TO REMAIN UNLESS MARKED TO REPLACE OR REPAIR.
 3. ALL MATERIALS & CONSTRUCTION SHALL MEET USFWS STANDARDS AND REQUIREMENTS AND SHALL MEET LOUISIANA DEPARTMENT OF TRANSPORTATION (LADOTD) SPECIFICATIONS.


UTILITY STATEMENT:

THE UNDERGROUND UTILITIES SHOWN HAVE BEEN LOCATED FROM FIELD SURVEY INFORMATION AND EXISTING DRAWINGS. THE SURVEYOR MAKES NO GUARANTEE THAT THE UNDERGROUND UTILITIES SHOWN COMPRISE ALL SUCH UTILITIES IN THE AREA, EITHER IN SERVICE OR ABANDONED. THE SURVEYOR FURTHER DOES NOT WARRANT THAT THE UNDERGROUND UTILITIES SHOWN ARE IN EXACT LOCATION INDICATED ALTHOUGH HE DOES CERTIFY THAT THEY ARE LOCATED AS ACCURATELY AS POSSIBLE FROM INFORMATION AVAILABLE. THE SURVEYOR HAS NOT PHYSICALLY LOCATED THE UNDERGROUND UTILITIES.

THE LOCATION OF EXISTING UNDERGROUND UTILITIES ARE SHOWN ARE APPROX.
THE CONTRACTOR SHALL DETERMINE THE EXACT LOCATION OF ALL EXIST.
UNDERGROUND UTILITIES BEFORE COMMENCING WORK. THE CONTRACTOR WILL BE FULLY
RESPONSIBLE FOR ANY AND ALL DAMAGES WHICH MIGHT OCCASIONED DUE TO HIS
FAILURE TO EXACTLY LOCATE AND PRESERVE ANY AND ALL UNDERGROUND UTILITIES.

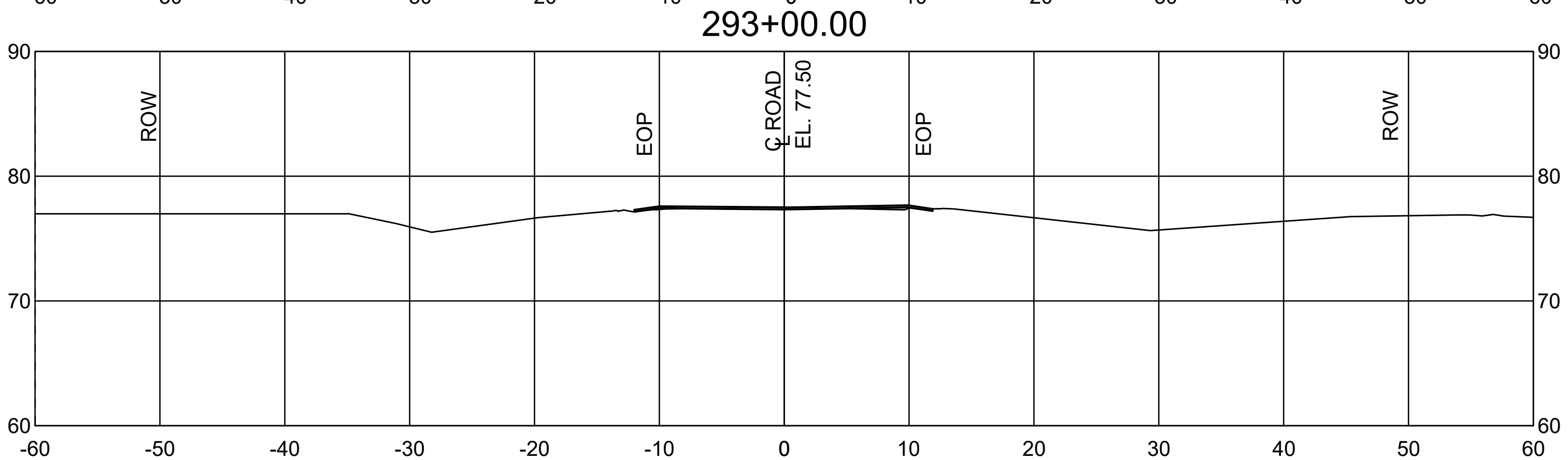
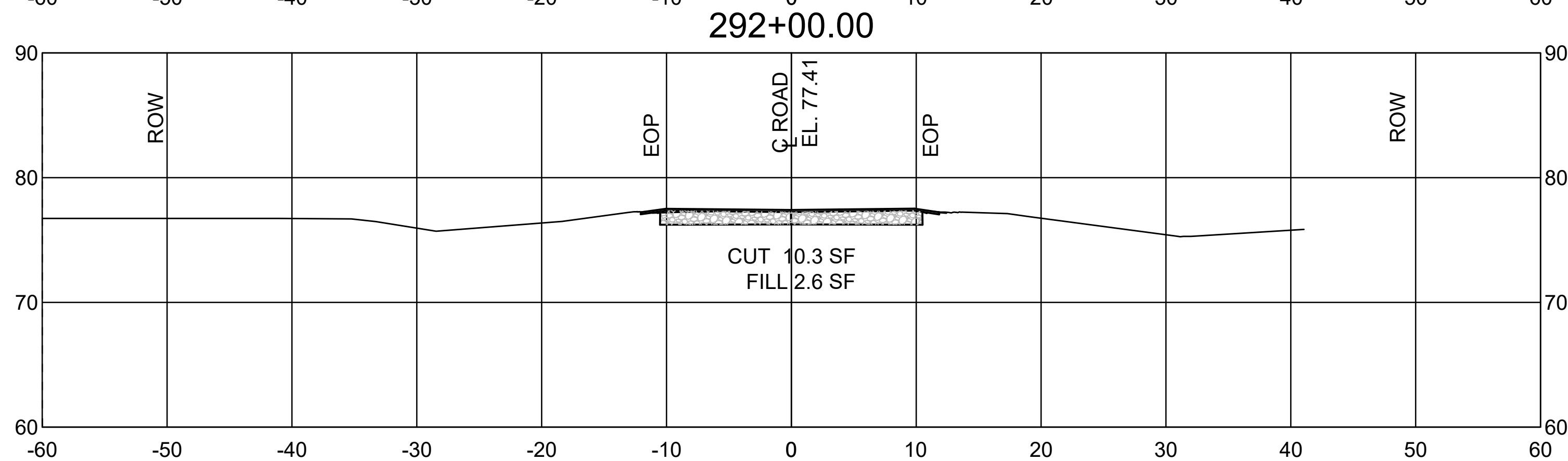
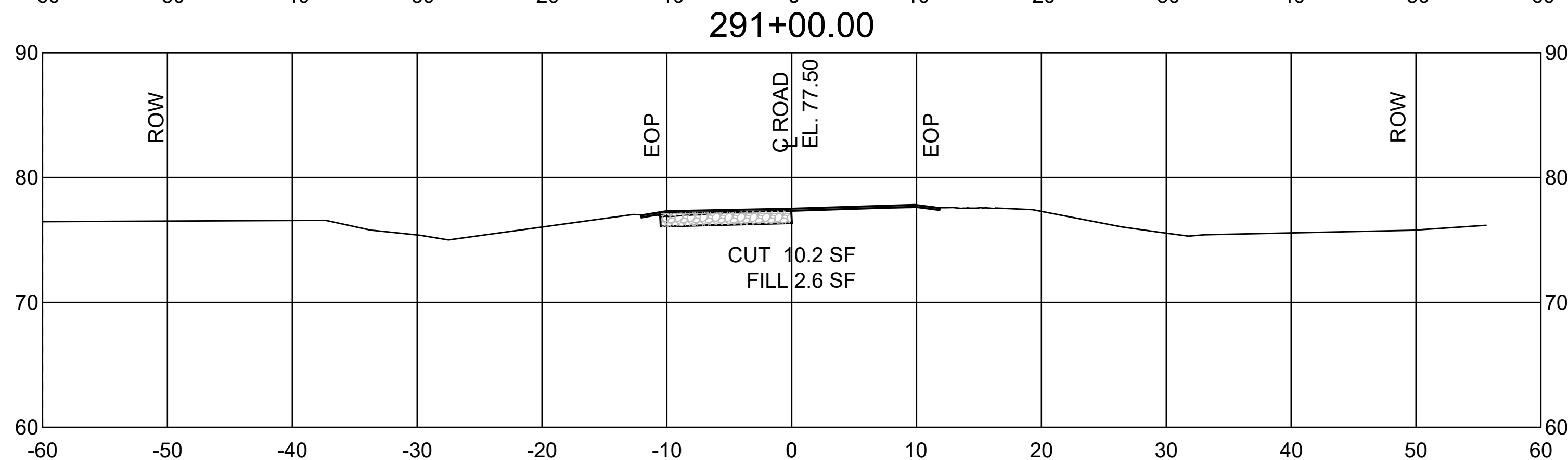
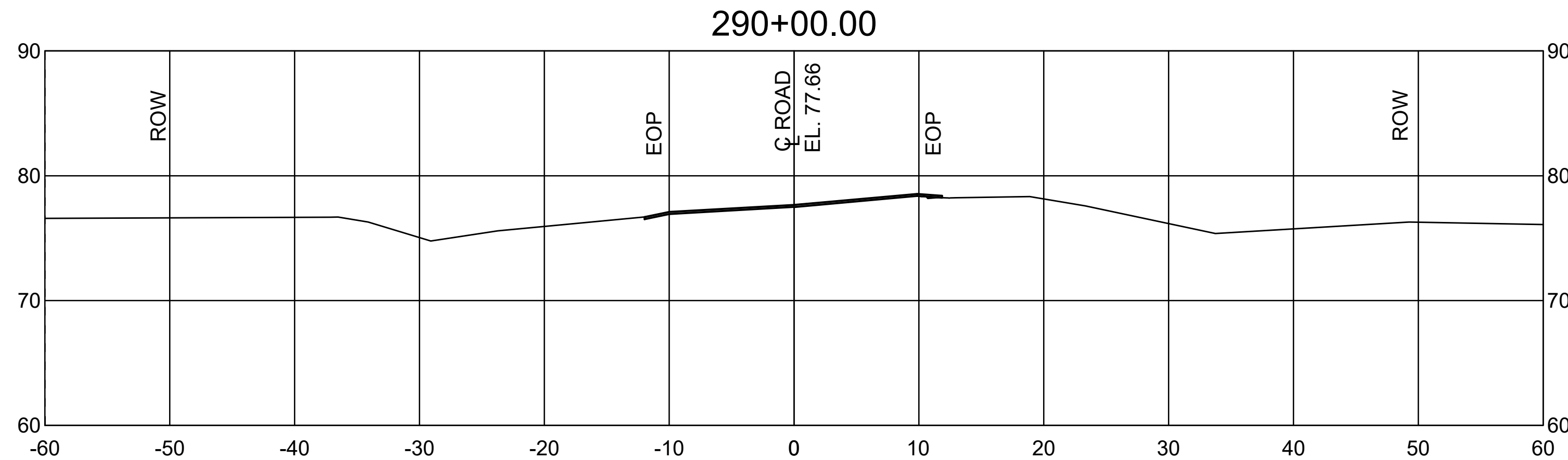
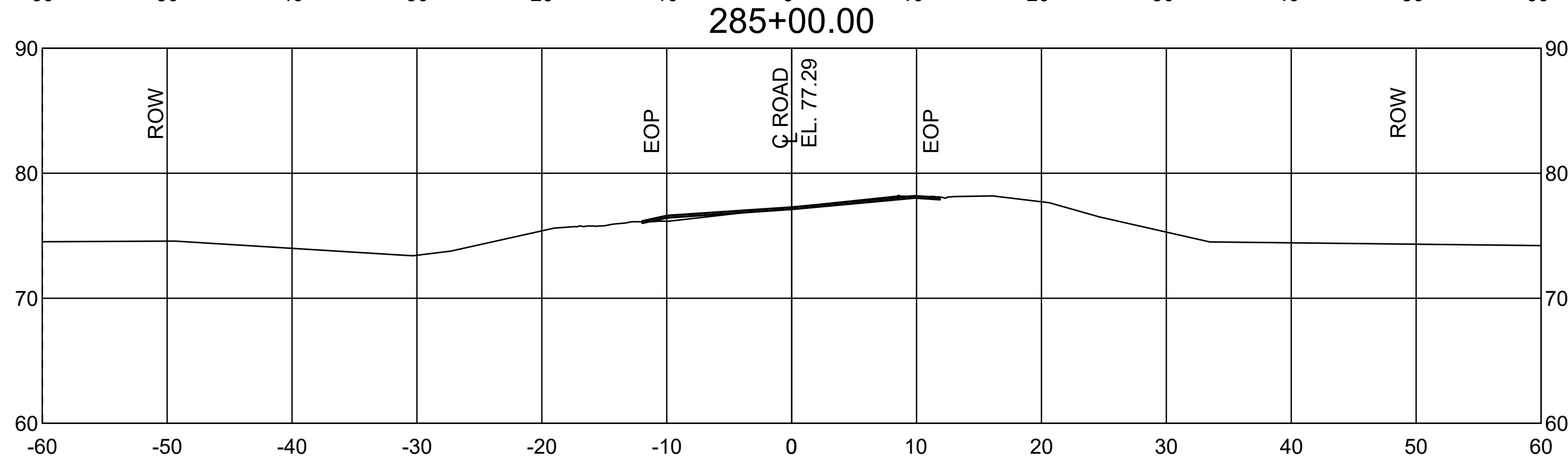
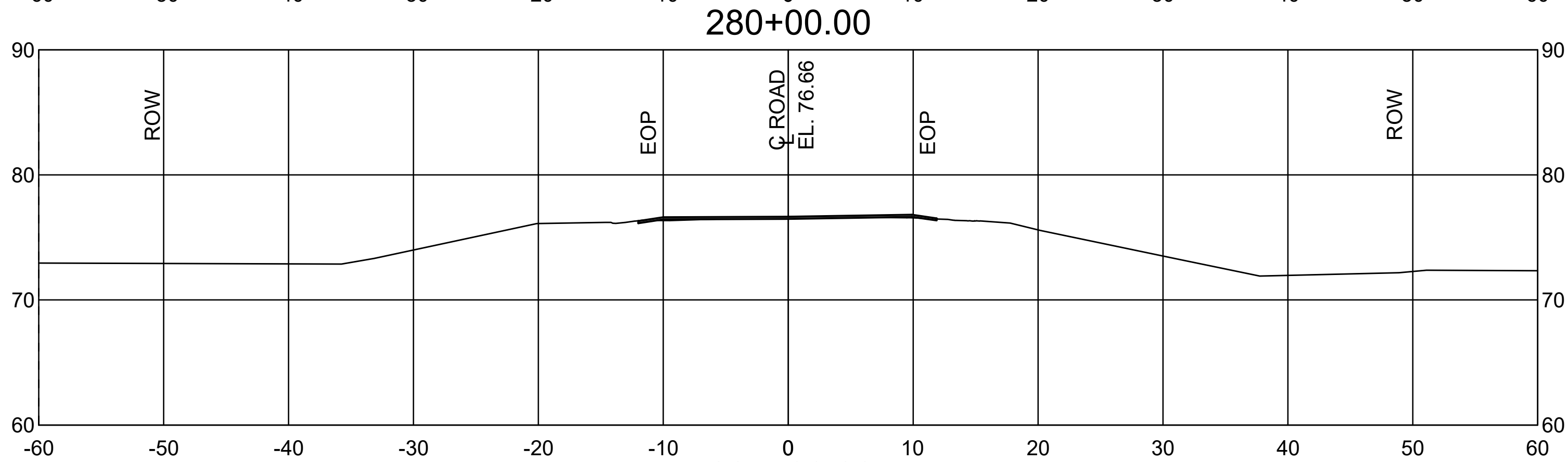
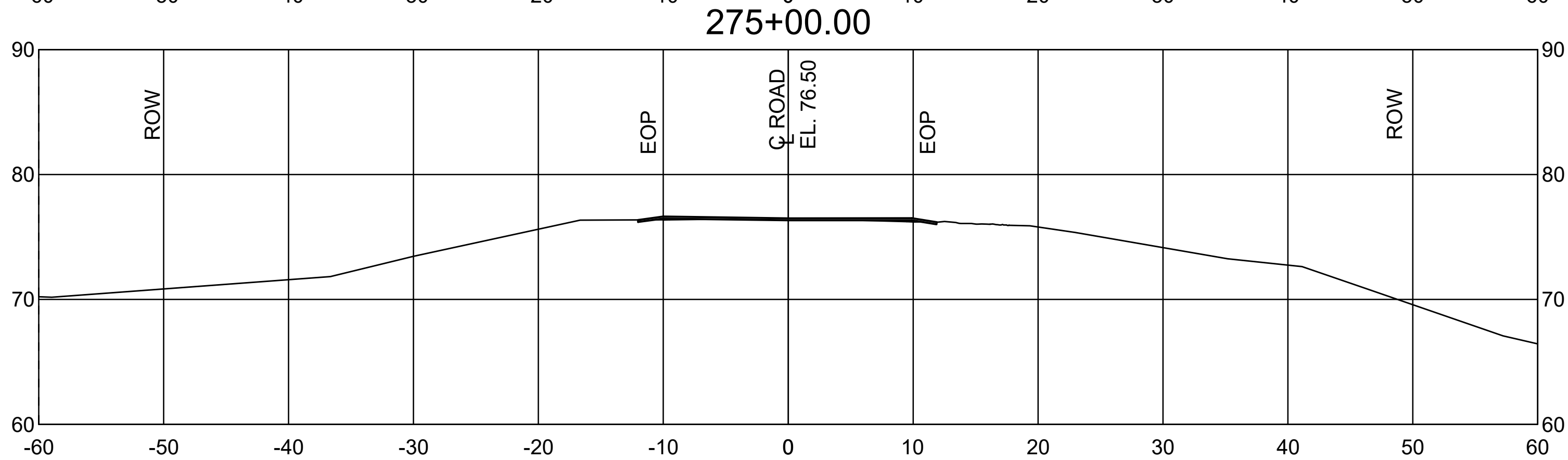
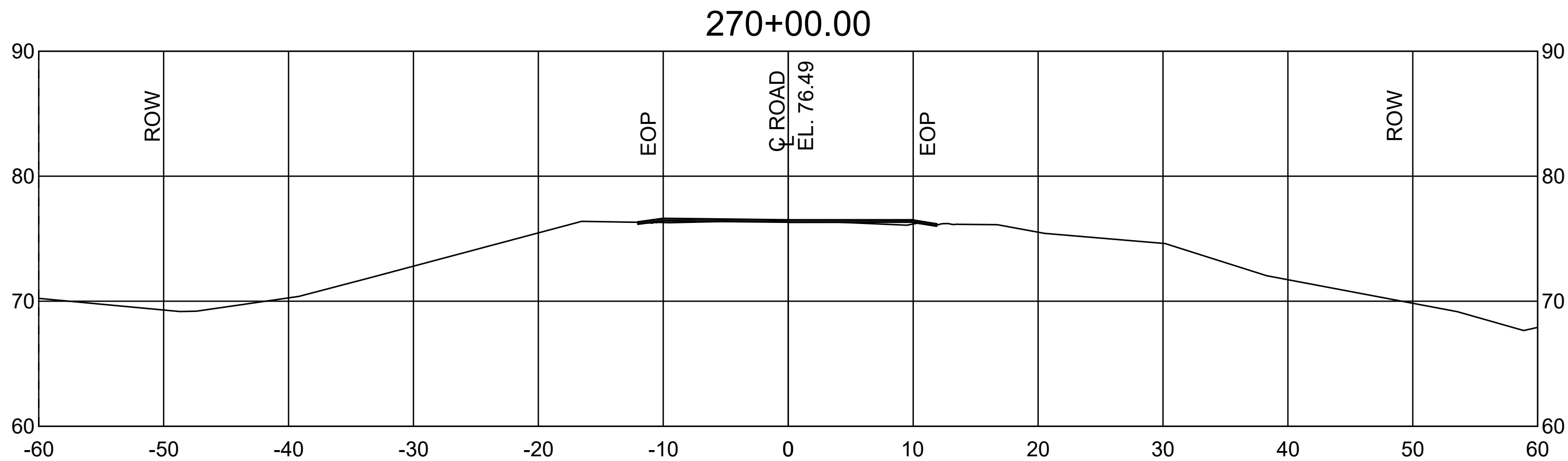
CALL LOUISIANA ONE CALL - JUST DIAL 811

LOUISIANA STATE LAW, SECTION R.S. 40:1740-15, REQUIRES EXCAVATORS
AND DEMOLISHERS TO CALL 1-800-272-3020 OR 504-278-3700, A REGIONAL
NOTIFICATION CENTER BY TELEPHONE 48 HOURS UP TO 120 HOURS IN
ADVANCE OF ANY EXCAVATION OR DEMOLITION ACTIVITY. THE OWNERS/
OPERATORS OF ANY UNDERGROUND FACILITY MUST THEN MARK THE AREA
OR PROVIDE INFORMATION THAT WILL ENABLE AN EXCAVATOR OR
DEMOLISHER TO DETERMINE THE LOCATION OF UNDERGROUND FACILITIES.



Ballard SLA
SDVOSB Joint Venture

DATE	REVISIONS	BY
CHK. BCLC DRAWN BCLC	ROAD CROSS SECTIONS STA. 230+00 TO STA. 265+00	
DATE	W. O. NUMBER	2023511131



NOTE:
ENTIRE ROADWAY TO RECEIVE 2 INCH
WEARING COURSE OVERLAY AND
GRAVEL SHOULDERS PER TYPICAL
SECTIONS.

- NOTES:
1. ANY MATERIALS REMOVED SHALL BE DELIVERED BY CONTRACTOR TO USFWS OR TO A FACILITY TO SUPPORT USFWS GOAL OF RECYCLING DEMOLISHED MATERIAL.
 2. ALL CULVERTS TO REMAIN UNLESS MARKED TO REPLACE OR REPAIR.
 3. ALL MATERIALS & CONSTRUCTION SHALL MEET USFWS STANDARDS AND REQUIREMENTS AND SHALL MEET LOUISIANA DEPARTMENT OF TRANSPORTATION (LADOTD) SPECIFICATIONS.


UTILITY STATEMENT:

THE UNDERGROUND UTILITIES SHOWN HAVE BEEN LOCATED FROM FIELD SURVEY INFORMATION AND EXISTING DRAWINGS. THE SURVEYOR MAKES NO GUARANTEE THAT THE UNDERGROUND UTILITIES SHOWN COMPRISE ALL SUCH UTILITIES IN THE AREA, EITHER IN SERVICE OR ABANDONED. THE SURVEYOR FURTHER DOES NOT WARRANT THAT THE UNDERGROUND UTILITIES SHOWN ARE IN EXACT LOCATION INDICATED ALTHOUGH HE DOES CERTIFY THAT THEY ARE LOCATED AS ACCURATELY AS POSSIBLE FROM INFORMATION AVAILABLE. THE SURVEYOR HAS NOT PHYSICALLY LOCATED THE UNDERGROUND UTILITIES.

THE LOCATION OF EXISTING UNDERGROUND UTILITIES ARE SHOWN ARE APPROX.
THE CONTRACTOR SHALL DETERMINE THE EXACT LOCATION OF ALL EXIST.
UNDERGROUND UTILITIES BEFORE COMMENCING WORK. THE CONTRACTOR WILL BE FULLY RESPONSIBLE FOR ANY AND ALL DAMAGES WHICH MIGHT OCCASIONED DUE TO HIS FAILURE TO EXACTLY LOCATE AND PRESERVE ANY AND ALL UNDERGROUND UTILITIES.


CALL LOUISIANA ONE CALL - JUST DIAL 811

LOUISIANA STATE LAW, SECTION R.S.40:1740-15, REQUIRES EXCAVATORS AND DEMOLISHERS TO CALL 1-800-272-3020 OR 504-278-3700, A REGIONAL NOTIFICATION CENTER BY TELEPHONE 48 HOURS UP TO 120 HOURS IN ADVANCE OF ANY EXCAVATION OR DEMOLITION ACTIVITY. THE OWNERS/OPERATORS OF ANY UNDERGROUND FACILITY MUST THEN MARK THE AREA OR PROVIDE INFORMATION THAT WILL ENABLE AN EXCAVATOR OR DEMOLISHER TO DETERMINE THE LOCATION OF UNDERGROUND FACILITIES.



Ballard SLA
SDVOSB Joint Venture

DATE	REVISIONS	BY
CHK. BCLC	ROAD CROSS SECTIONS	
DRAWN BCLC	STA. 270+00 TO STA. 293+00	
DATE	W. O. NUMBER	
	2023511131	



NOTE:
ENTIRE ROADWAY TO RECEIVE 2 INCH
WEARING COURSE OVERLAY AND
GRAVEL SHOULDERS PER TYPICAL
SECTIONS.

CROSS SECTIONS

SCALE: 1" = 8'

- NOTES:
1. ANY MATERIALS REMOVED SHALL BE DELIVERED BY CONTRACTOR TO USFWS OR TO A FACILITY TO SUPPORT USFWS GOAL OF RECYCLING DEMOLISHED MATERIAL.
 2. ALL CULVERTS TO REMAIN UNLESS MARKED TO REPLACE OR REPAIR.
 3. ALL MATERIALS & CONSTRUCTION SHALL MEET USFWS STANDARDS AND REQUIREMENTS AND SHALL MEET LOUISIANA DEPARTMENT OF TRANSPORTATION (LADOTD) SPECIFICATIONS.

UTILITY STATEMENT:

THE UNDERGROUND UTILITIES SHOWN HAVE BEEN LOCATED FROM FIELD SURVEY INFORMATION AND EXISTING DRAWINGS. THE SURVEYOR MAKES NO GUARANTEE THAT THE UNDERGROUND UTILITIES SHOWN COMPRISE ALL SUCH UTILITIES IN THE AREA, EITHER IN SERVICE OR ABANDONED. THE SURVEYOR FURTHER DOES NOT WARRANT THAT THE UNDERGROUND UTILITIES SHOWN ARE IN EXACT LOCATION INDICATED ALTHOUGH HE DOES CERTIFY THAT THEY ARE LOCATED AS ACCURATELY AS POSSIBLE FROM INFORMATION AVAILABLE. THE SURVEYOR HAS NOT PHYSICALLY LOCATED THE UNDERGROUND UTILITIES.

THE LOCATION OF EXISTING UNDERGROUND UTILITIES ARE SHOWN ARE APPROX. THE CONTRACTOR SHALL DETERMINE THE EXACT LOCATION OF ALL EXIST. UNDERGROUND UTILITIES BEFORE COMMENCING WORK. THE CONTRACTOR WILL BE FULLY RESPONSIBLE FOR ANY AND ALL DAMAGES WHICH MIGHT OCCASIONED DUE TO HIS FAILURE TO EXACTLY LOCATE AND PRESERVE ANY AND ALL UNDERGROUND UTILITIES.

CALL LOUISIANA ONE CALL - JUST DIAL 811

LOUISIANA STATE LAW, SECTION R.S. 40:1740.15, REQUIRES EXCAVATORS AND DEMOLISHERS TO CALL 1-800-272-3020 OR 504-278-3700, A REGIONAL NOTIFICATION CENTER BY TELEPHONE 48 HOURS UP TO 120 HOURS IN ADVANCE OF ANY EXCAVATION OR DEMOLITION ACTIVITY. THE OWNERS/ OPERATORS OF ANY UNDERGROUND FACILITY MUST THEN MARK THE AREA OR PROVIDE INFORMATION THAT WILL ENABLE AN EXCAVATOR OR DEMOLISHER TO DETERMINE THE LOCATION OF UNDERGROUND FACILITIES.

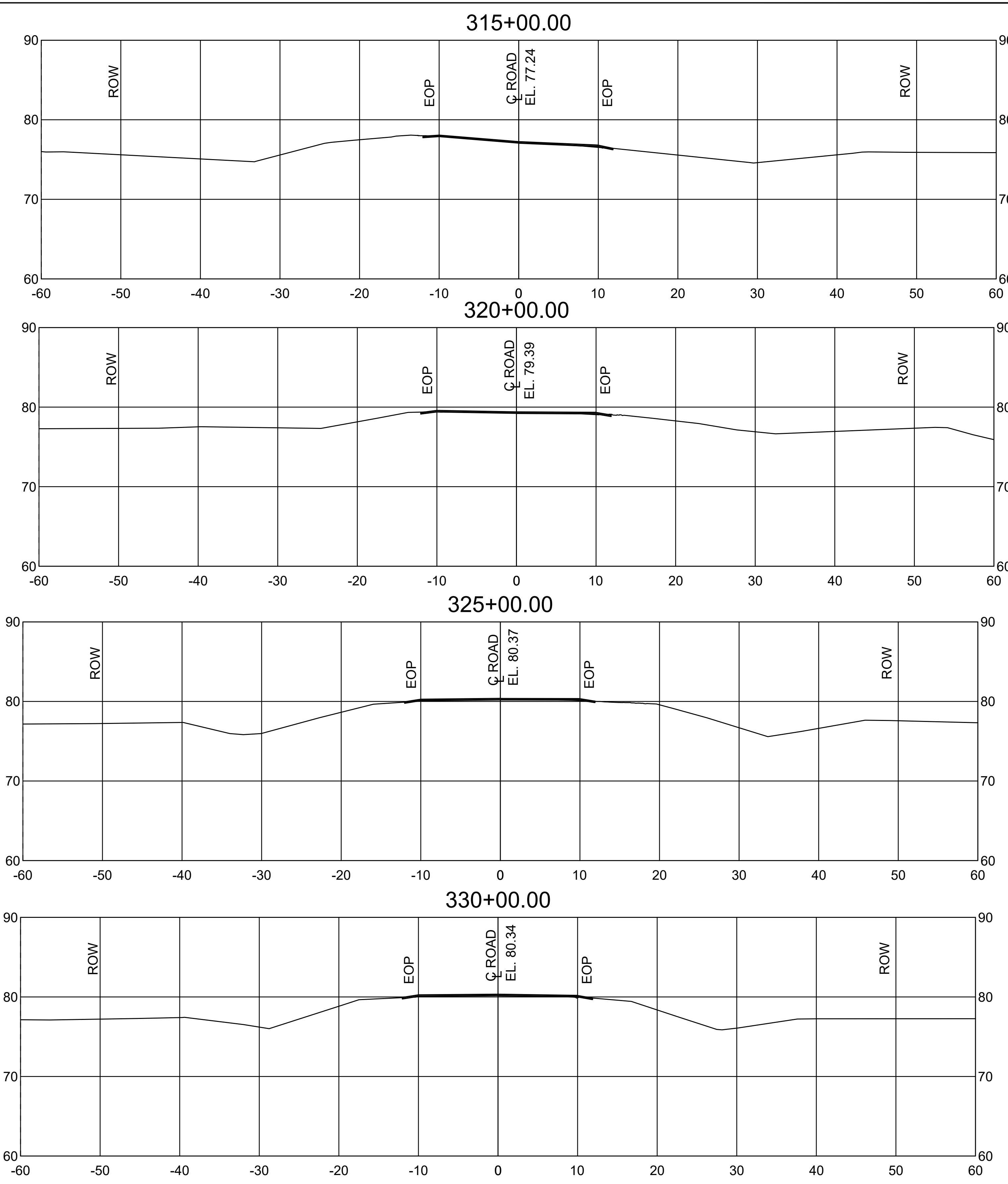
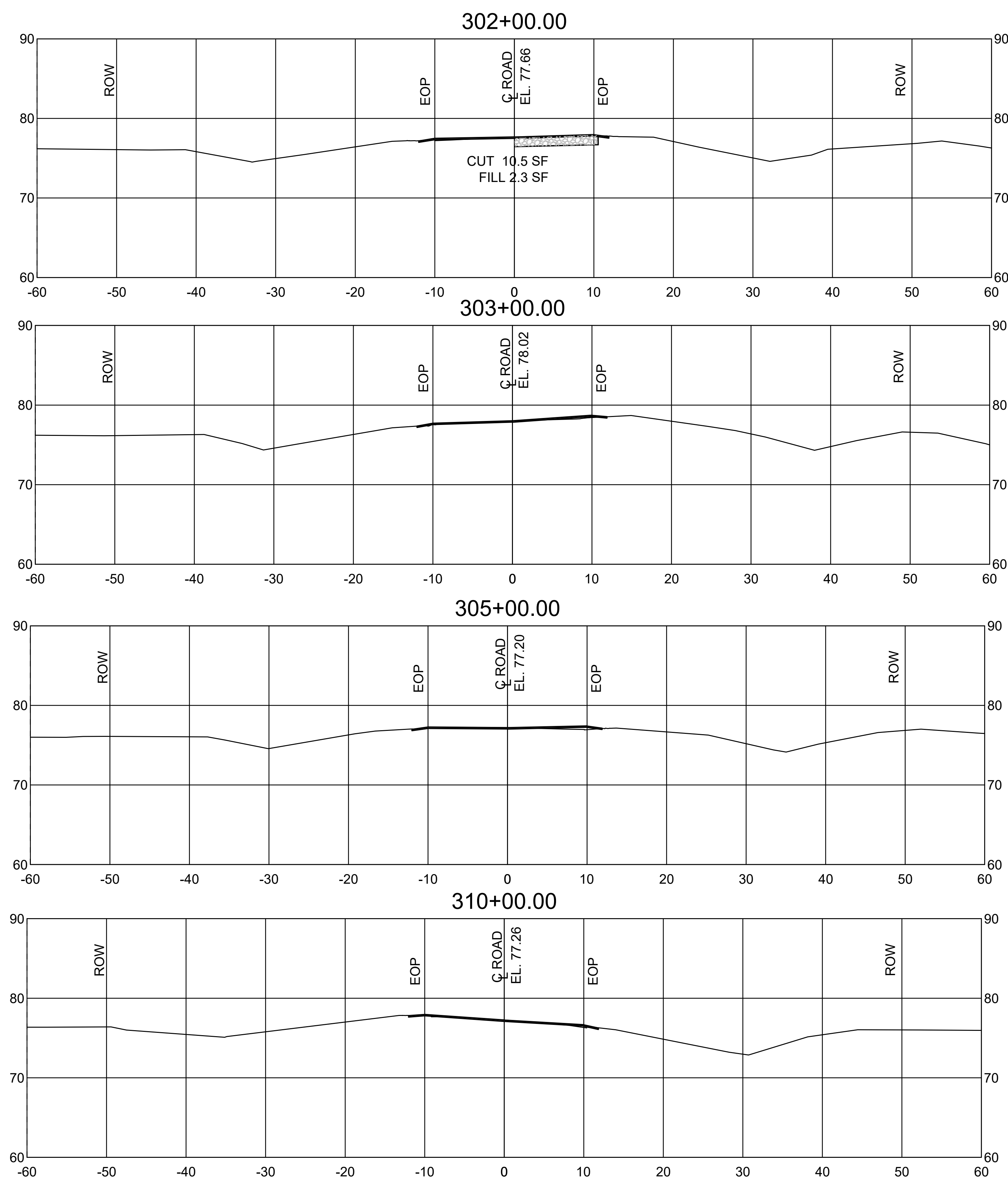
ISSUE FOR BIDDING

Ballard SLA

SDVOSB Joint Venture

DATE	REVISIONS	BY

CHK. BCLC	ROAD CROSS SECTIONS STA. 294+00 TO STA. 301+00	
DRAWN BCLC		
DATE	W. O. NUMBER 2023511131	SHEET 83 OF 92



NOTE:
ENTIRE ROADWAY TO RECEIVE 2 INCH
WEARING COURSE OVERLAY AND
GRAVEL SHOULDERS PER TYPICAL
SECTIONS.

CROSS SECTIONS

SCALE: 1" = 8'

- NOTES:
1. ANY MATERIALS REMOVED SHALL BE DELIVERED BY CONTRACTOR TO USFWS OR TO A FACILITY TO SUPPORT USFWS GOAL OF RECYCLING DEMOLISHED MATERIAL.
 2. ALL CULVERTS TO REMAIN UNLESS MARKED TO REPLACE OR REPAIR.
 3. ALL MATERIALS & CONSTRUCTION SHALL MEET USFWS STANDARDS AND REQUIREMENTS AND SHALL MEET LOUISIANA DEPARTMENT OF TRANSPORTATION (LADOTD) SPECIFICATIONS.

UTILITY STATEMENT:


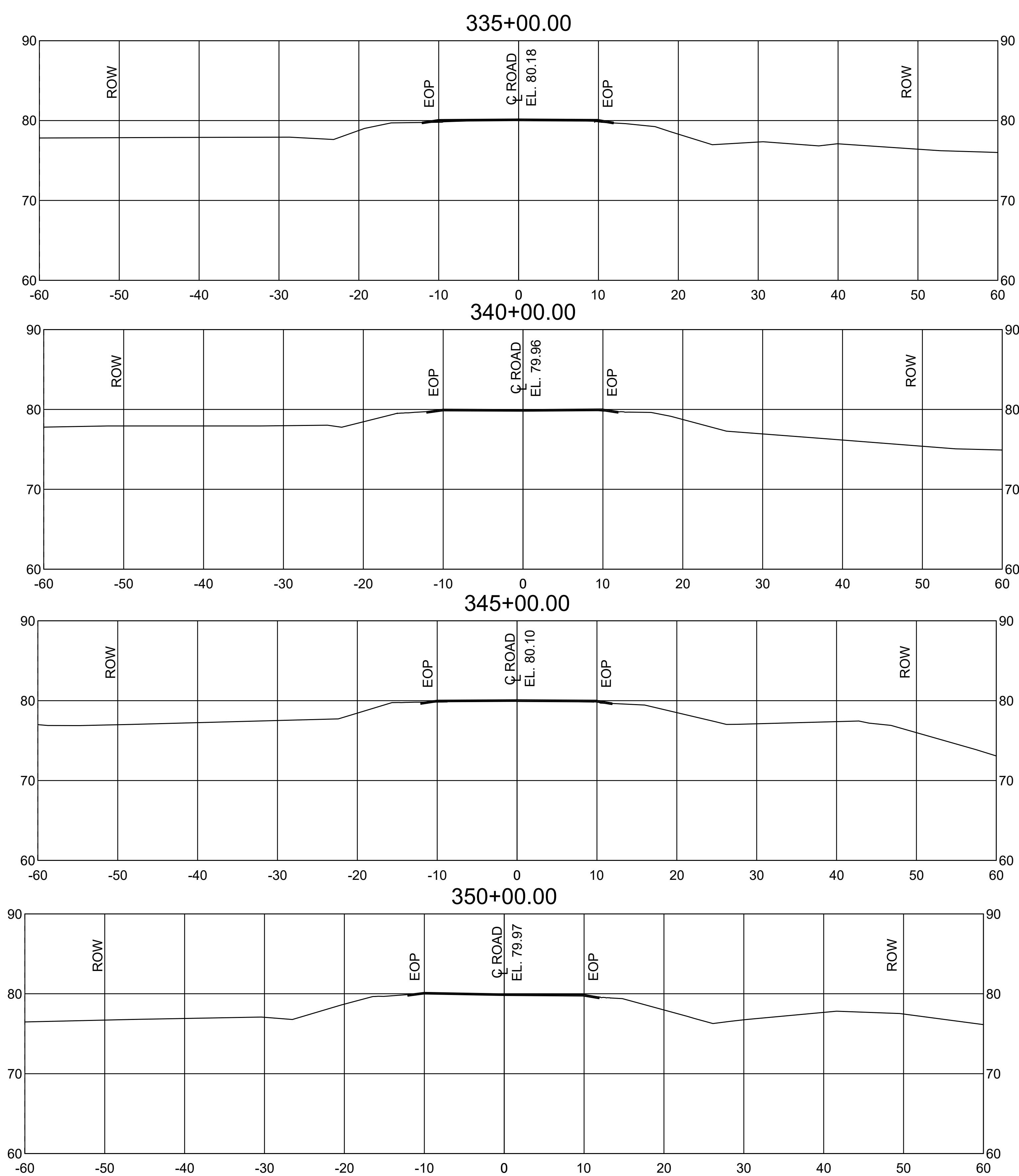
THE UNDERGROUND UTILITIES SHOWN HAVE BEEN LOCATED FROM FIELD SURVEY INFORMATION AND EXISTING DRAWINGS. THE SURVEYOR MAKES NO GUARANTEE THAT THE UNDERGROUND UTILITIES SHOWN COMPRISE ALL SUCH UTILITIES IN THE AREA, EITHER IN SERVICE OR ABANDONED. THE SURVEYOR FURTHER DOES NOT WARRANT THAT THE UNDERGROUND UTILITIES SHOWN ARE IN EXACT LOCATION INDICATED ALTHOUGH HE DOES CERTIFY THAT THEY ARE LOCATED AS ACCURATELY AS POSSIBLE FROM INFORMATION AVAILABLE. THE SURVEYOR HAS NOT PHYSICALLY LOCATED THE UNDERGROUND UTILITIES.

THE LOCATION OF EXISTING UNDERGROUND UTILITIES ARE SHOWN ARE APPROX. THE CONTRACTOR SHALL DETERMINE THE EXACT LOCATION OF ALL EXIST. UNDERGROUND UTILITIES BEFORE COMMENCING WORK. THE CONTRACTOR WILL BE FULLY RESPONSIBLE FOR ANY AND ALL DAMAGES WHICH MIGHT OCCASIONED DUE TO HIS FAILURE TO EXACTLY LOCATE AND PRESERVE ANY AND ALL UNDERGROUND UTILITIES.

CALL LOUISIANA ONE CALL - JUST DIAL 811

LOUISIANA STATE LAW, SECTION R.S. 40:1740.15, REQUIRES EXCAVATORS AND DEMOLISHERS TO CALL 1-800-272-3020 OR 504-278-3700, A REGIONAL NOTIFICATION CENTER BY TELEPHONE 48 HOURS UP TO 120 HOURS IN ADVANCE OF ANY EXCAVATION OR DEMOLITION ACTIVITY. THE OWNERS/OPERATORS OF ANY UNDERGROUND FACILITY MUST THEN MARK THE AREA OR PROVIDE INFORMATION THAT WILL ENABLE AN EXCAVATOR OR DEMOLISHER TO DETERMINE THE LOCATION OF UNDERGROUND FACILITIES.

		DATE		REVISIONS	BY
	CHK.	BCLC	ROAD CROSS SECTIONS		
	DRAWN	BCLC	STA. 302+00 TO STA. 330+00		
	DATE	W. O. NUMBER	2023511131		
		03/21/25		SHEET 84 OF 92	



NOTE:
ENTIRE ROADWAY TO RECEIVE 2 INCH
WEARING COURSE OVERLAY AND
GRAVEL SHOULDERS PER TYPICAL
SECTIONS.

CROSS SECTIONS

SCALE: 1" = 10'

- NOTES:
1. ANY MATERIALS REMOVED SHALL BE DELIVERED BY CONTRACTOR TO USFWS OR TO A FACILITY TO SUPPORT USFWS GOAL OF RECYCLING DEMOLISHED MATERIAL.
 2. ALL CULVERTS TO REMAIN UNLESS MARKED TO REPLACE OR REPAIR.
 3. ALL MATERIALS & CONSTRUCTION SHALL MEET USFWS STANDARDS AND REQUIREMENTS AND SHALL MEET LOUISIANA DEPARTMENT OF TRANSPORTATION (LADOTD) SPECIFICATIONS.

UTILITY STATEMENT:

THE UNDERGROUND UTILITIES SHOWN HAVE BEEN LOCATED FROM FIELD SURVEY INFORMATION AND EXISTING DRAWINGS. THE SURVEYOR MAKES NO GUARANTEE THAT THE UNDERGROUND UTILITIES SHOWN COMPRISE ALL SUCH UTILITIES IN THE AREA, EITHER IN SERVICE OR ABANDONED. THE SURVEYOR FURTHER DOES NOT WARRANT THAT THE UNDERGROUND UTILITIES SHOWN ARE IN EXACT LOCATION INDICATED ALTHOUGH HE DOES CERTIFY THAT THEY ARE LOCATED AS ACCURATELY AS POSSIBLE FROM INFORMATION AVAILABLE. THE SURVEYOR HAS NOT PHYSICALLY LOCATED THE UNDERGROUND UTILITIES.

THE LOCATION OF EXISTING UNDERGROUND UTILITIES ARE SHOWN ARE APPROX. THE CONTRACTOR SHALL DETERMINE THE EXACT LOCATION OF ALL EXIST. UNDERGROUND UTILITIES BEFORE COMMENCING WORK. THE CONTRACTOR WILL BE FULLY RESPONSIBLE FOR ANY AND ALL DAMAGES WHICH MIGHT OCCASIONED DUE TO HIS FAILURE TO EXACTLY LOCATE AND PRESERVE ANY AND ALL UNDERGROUND UTILITIES.

811
Know what's below
Call before you dig

CALL LOUISIANA ONE CALL - JUST DIAL 811
LOUISIANA STATE LAW, SECTION R.S. 40:1740.15, REQUIRES EXCAVATORS AND DEMOLISHERS TO CALL 1-800-272-3020 OR 504-278-3700, A REGIONAL NOTIFICATION CENTER BY TELEPHONE 48 HOURS UP TO 120 HOURS IN ADVANCE OF ANY EXCAVATION OR DEMOLITION ACTIVITY. THE OWNERS/ OPERATORS OF ANY UNDERGROUND FACILITY MUST THEN MARK THE AREA OR PROVIDE INFORMATION THAT WILL ENABLE AN EXCAVATOR OR DEMOLISHER TO DETERMINE THE LOCATION OF UNDERGROUND FACILITIES.

Ballard SLA

SDVOSB Joint Venture

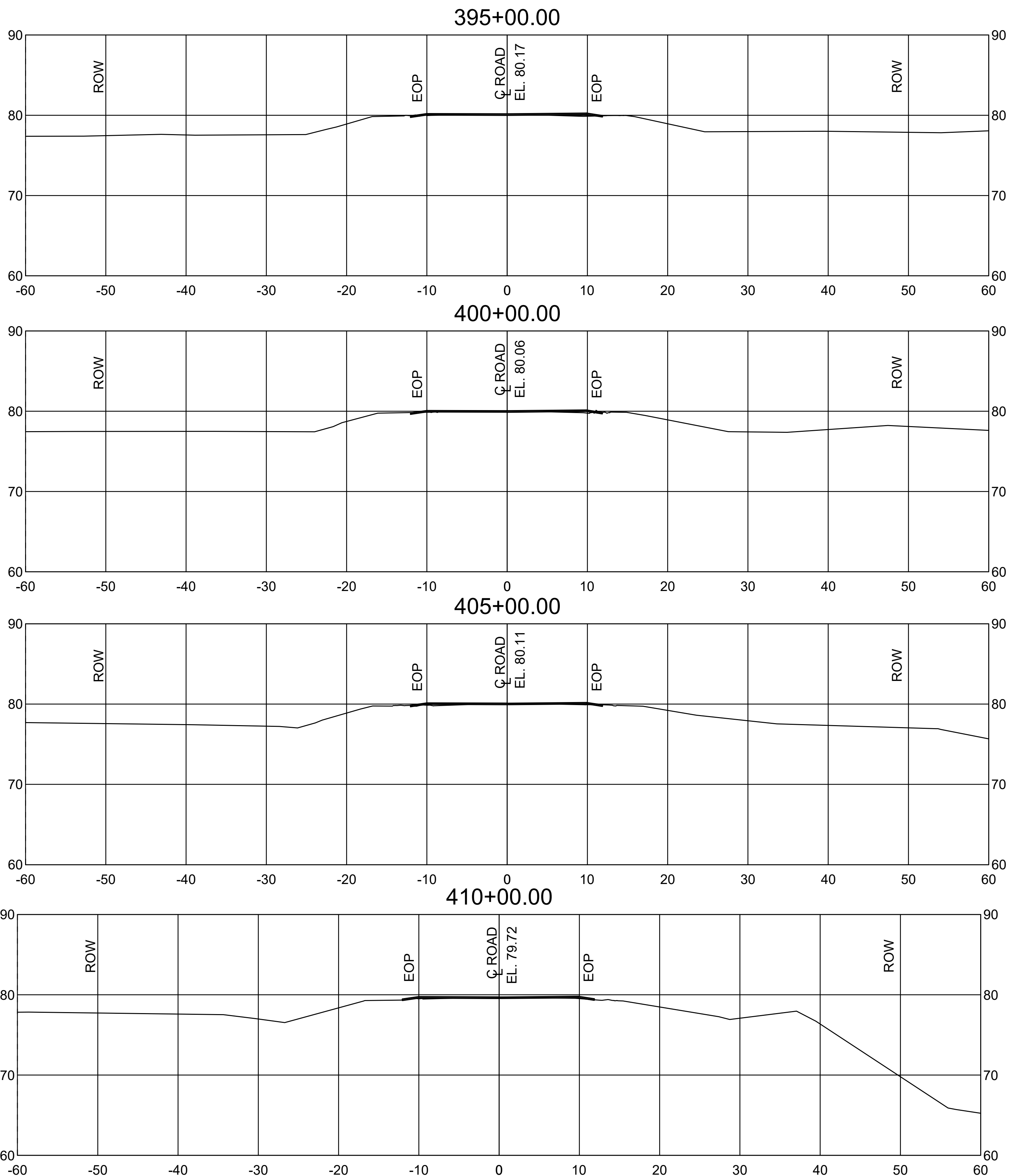
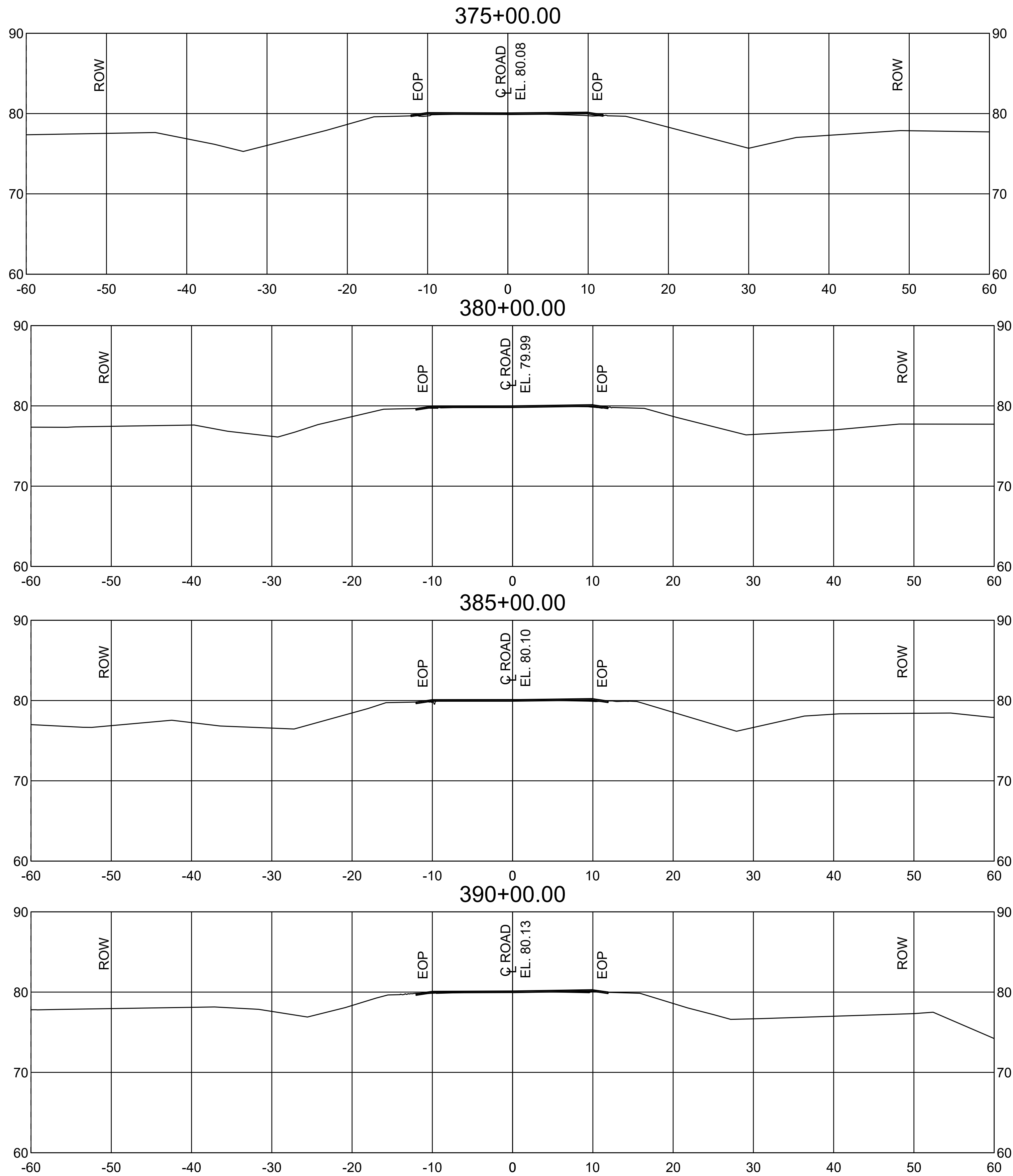
DATE	REVISIONS	BY

CHK, BCLC
DRAWN BCLC

ROAD CROSS SECTIONS
STA. 335+00 TO STA. 370+00

DATE	W. O. NUMBER	
	2023511131	

SHEET 85 OF 92



NOTE:
ENTIRE ROADWAY TO RECEIVE 2 INCH
WEARING COURSE OVERLAY AND
GRAVEL SHOULDERS PER TYPICAL
SECTIONS.

- NOTES:
1. ANY MATERIALS REMOVED SHALL BE DELIVERED BY CONTRACTOR TO USFWS OR TO A FACILITY TO SUPPORT USFWS GOAL OF RECYCLING DEMOLISHED MATERIAL.
 2. ALL CULVERTS TO REMAIN UNLESS MARKED TO REPLACE OR REPAIR.
 3. ALL MATERIALS & CONSTRUCTION SHALL MEET USFWS STANDARDS AND REQUIREMENTS AND SHALL MEET LOUISIANA DEPARTMENT OF TRANSPORTATION (LADOTD) SPECIFICATIONS.


UTILITY STATEMENT:

THE UNDERGROUND UTILITIES SHOWN HAVE BEEN LOCATED FROM FIELD SURVEY INFORMATION AND EXISTING DRAWINGS. THE SURVEYOR MAKES NO GUARANTEE THAT THE UNDERGROUND UTILITIES SHOWN COMPRISE ALL SUCH UTILITIES IN THE AREA, EITHER IN SERVICE OR ABANDONED. THE SURVEYOR FURTHER DOES NOT WARRANT THAT THE UNDERGROUND UTILITIES SHOWN ARE IN EXACT LOCATION INDICATED ALTHOUGH HE DOES CERTIFY THAT THEY ARE LOCATED AS ACCURATELY AS POSSIBLE FROM INFORMATION AVAILABLE. THE SURVEYOR HAS NOT PHYSICALLY LOCATED THE UNDERGROUND UTILITIES.

THE LOCATION OF EXISTING UNDERGROUND UTILITIES ARE SHOWN ARE APPROX.
THE CONTRACTOR SHALL DETERMINE THE EXACT LOCATION OF ALL EXIST.
UNDERGROUND UTILITIES BEFORE COMMENCING WORK. THE CONTRACTOR WILL BE FULLY RESPONSIBLE FOR ANY AND ALL DAMAGES WHICH MIGHT OCCASIONED DUE TO HIS FAILURE TO EXACTLY LOCATE AND PRESERVE ANY AND ALL UNDERGROUND UTILITIES.

CALL LOUISIANA ONE CALL - JUST DIAL 811


LOUISIANA STATE LAW, SECTION R.S. 40:1740.15, REQUIRES EXCAVATORS AND DEMOLISHERS TO CALL 1-800-272-3020 OR 504-278-3700, A REGIONAL NOTIFICATION CENTER BY TELEPHONE 48 HOURS UP TO 120 HOURS IN ADVANCE OF ANY EXCAVATION OR DEMOLITION ACTIVITY. THE OWNERS/OPERATORS OF ANY UNDERGROUND FACILITY MUST THEN MARK THE AREA OR PROVIDE INFORMATION THAT WILL ENABLE AN EXCAVATOR OR DEMOLISHER TO DETERMINE THE LOCATION OF UNDERGROUND FACILITIES.



ISSUE FOR BIDDING

Ballard SLA
SDVOSB Joint Venture

DATE	REVISIONS	BY
CHK. BCLC DRAWN BCLC	ROAD CROSS SECTIONS STA. 375+00 TO STA. 410+00	
DATE	W. O. NUMBER	2023511131



NOTE:
ENTIRE ROADWAY TO RECEIVE 2 INCH
WEARING COURSE OVERLAY AND
GRAVEL SHOULDERS PER TYPICAL
SECTIONS.

CROSS SECTIONS

SCALE: 1" = 8'


- NOTES:
1. ANY MATERIALS REMOVED SHALL BE DELIVERED BY CONTRACTOR TO USFWS OR TO A FACILITY TO SUPPORT USFWS GOAL OF RECYCLING DEMOLISHED MATERIAL.
 2. ALL CULVERTS TO REMAIN UNLESS MARKED TO REPLACE OR REPAIR.
 3. ALL MATERIALS & CONSTRUCTION SHALL MEET USFWS STANDARDS AND REQUIREMENTS AND SHALL MEET LOUISIANA DEPARTMENT OF TRANSPORTATION (LADOTD) SPECIFICATIONS.

UTILITY STATEMENT:

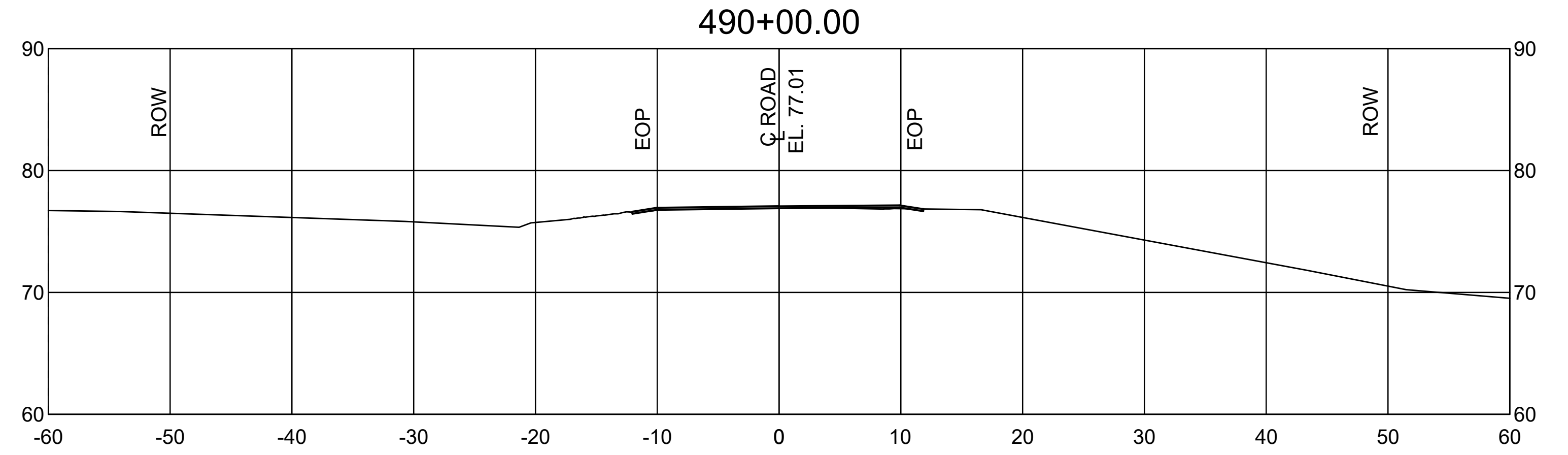
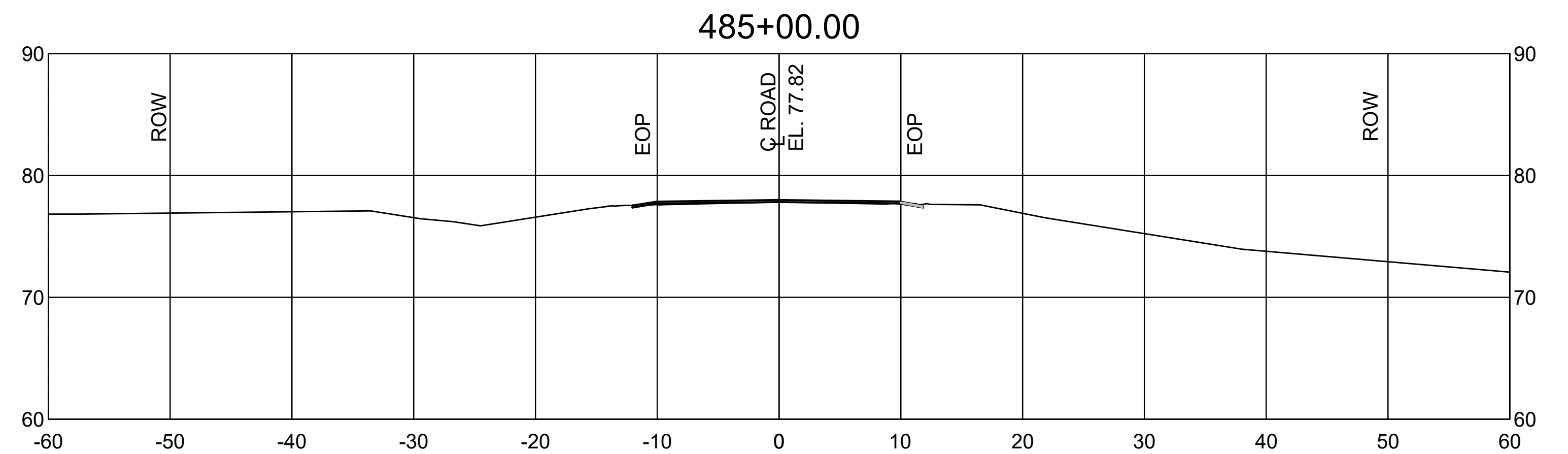
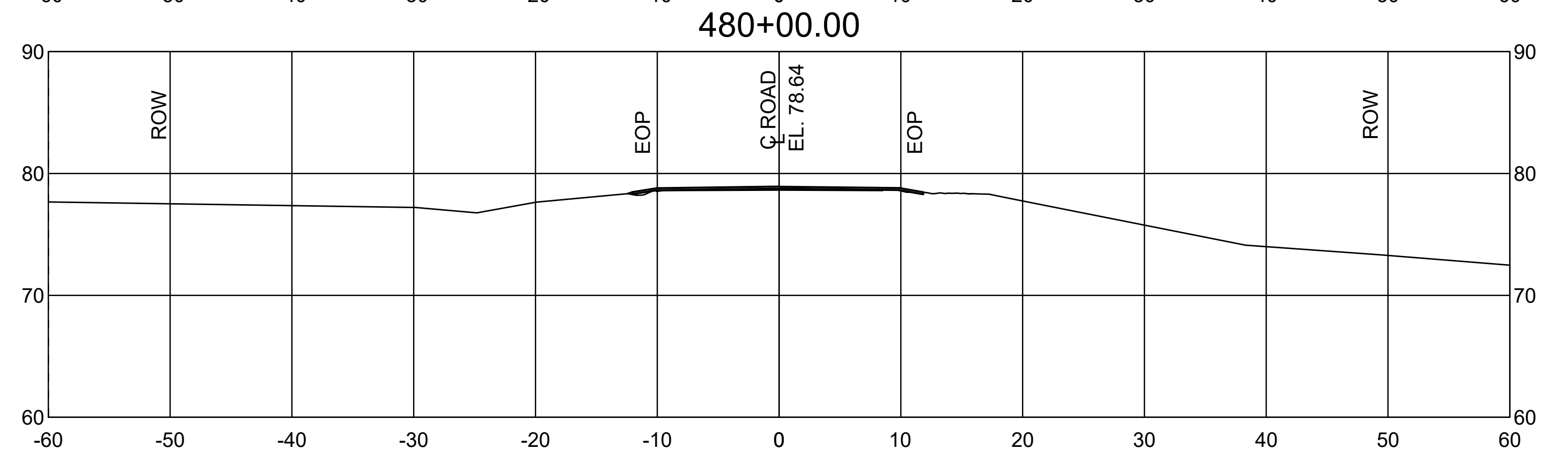
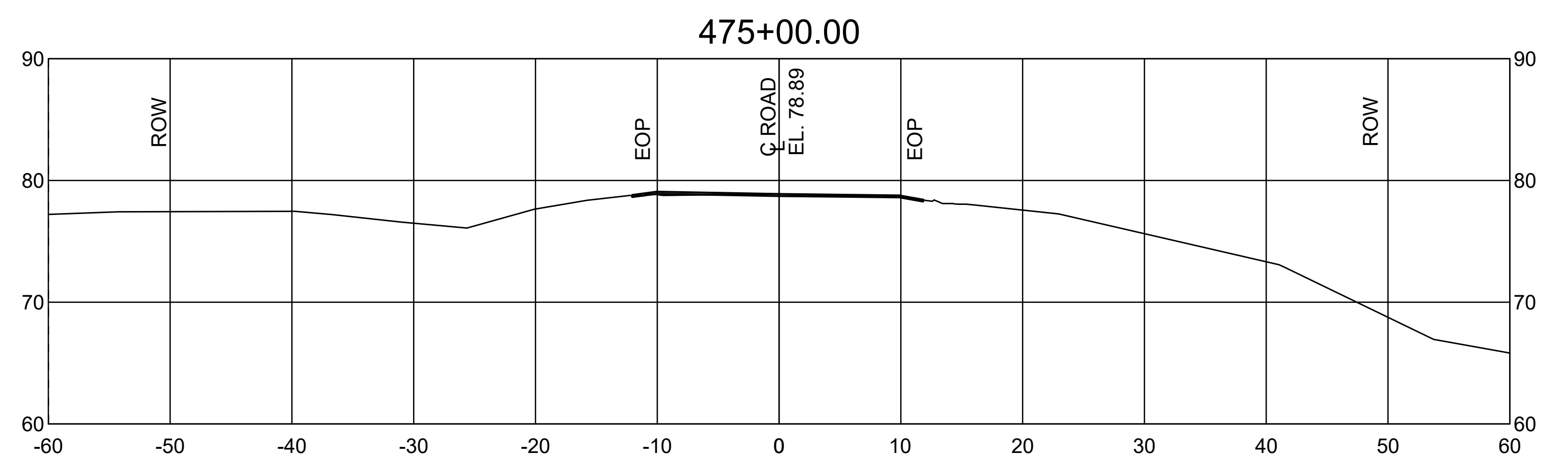
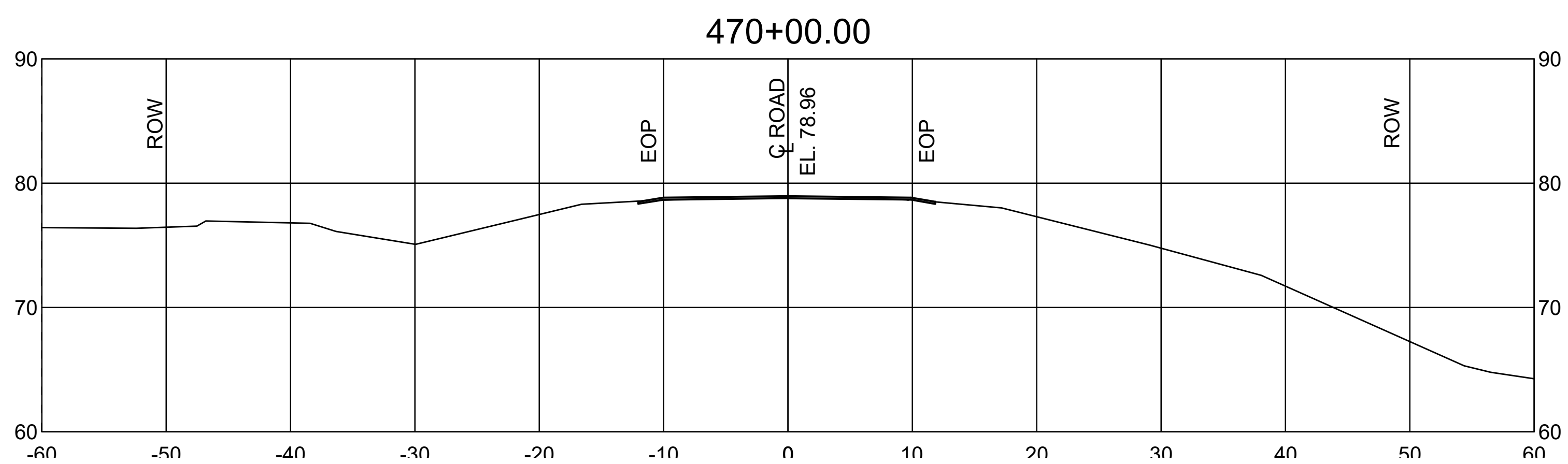
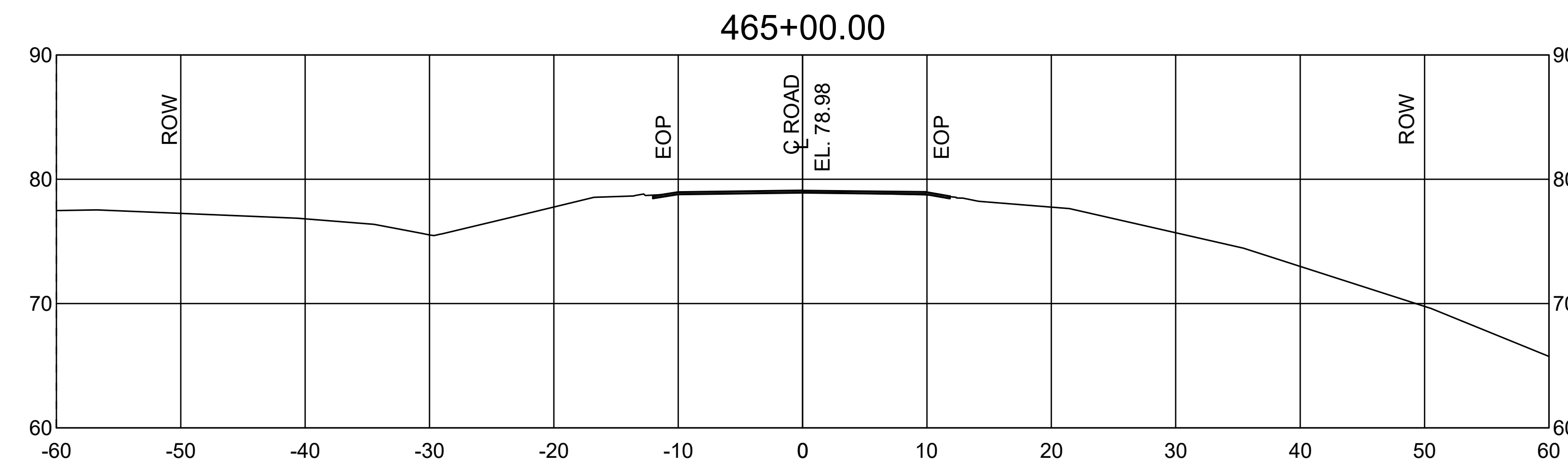
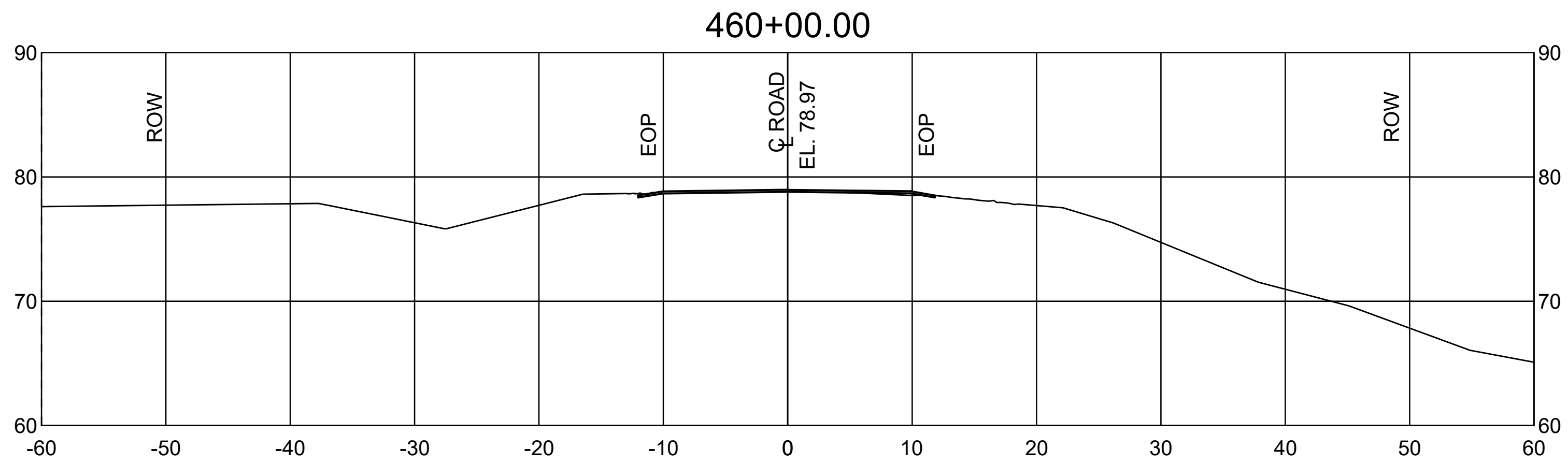
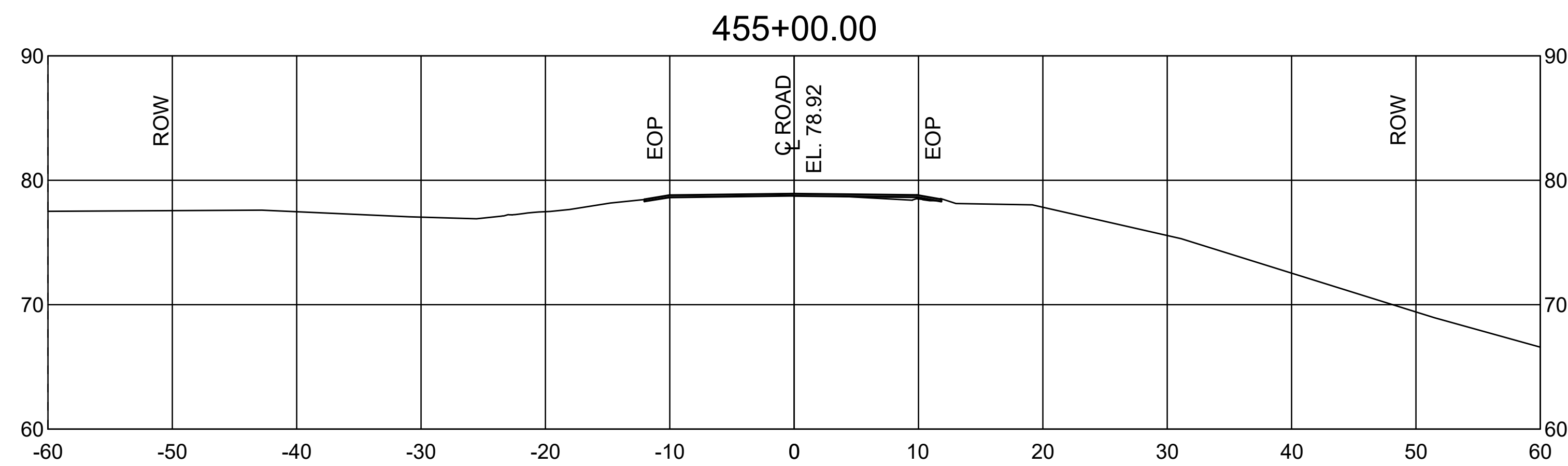
THE UNDERGROUND UTILITIES SHOWN HAVE BEEN LOCATED FROM FIELD SURVEY INFORMATION AND EXISTING DRAWINGS. THE SURVEYOR MAKES NO GUARANTEE THAT THE UNDERGROUND UTILITIES SHOWN COMPRISE ALL SUCH UTILITIES IN THE AREA, EITHER IN SERVICE OR ABANDONED. THE SURVEYOR FURTHER DOES NOT WARRANT THAT THE UNDERGROUND UTILITIES SHOWN ARE IN EXACT LOCATION INDICATED ALTHOUGH HE DOES CERTIFY THAT THEY ARE LOCATED AS ACCURATELY AS POSSIBLE FROM INFORMATION AVAILABLE. THE SURVEYOR HAS NOT PHYSICALLY LOCATED THE UNDERGROUND UTILITIES.

THE LOCATION OF EXISTING UNDERGROUND UTILITIES ARE SHOWN ARE APPROX.
THE CONTRACTOR SHALL DETERMINE THE EXACT LOCATION OF ALL EXIST.
UNDERGROUND UTILITIES BEFORE COMMENCING WORK. THE CONTRACTOR WILL BE FULLY RESPONSIBLE FOR ANY AND ALL DAMAGES WHICH MIGHT OCCASIONED DUE TO HIS FAILURE TO EXACTLY LOCATE AND PRESERVE ANY AND ALL UNDERGROUND UTILITIES.

CALL LOUISIANA ONE CALL - JUST DIAL 811
LOUISIANA STATE LAW, SECTION R.S. 40:1740.15, REQUIRES EXCAVATORS AND DEMOLISHERS TO CALL 1-800-272-3020 OR 504-278-3700, A REGIONAL NOTIFICATION CENTER BY TELEPHONE 48 HOURS UP TO 120 HOURS IN ADVANCE OF ANY EXCAVATION OR DEMOLITION ACTIVITY. THE OWNERS/OPERATORS OF ANY UNDERGROUND FACILITY MUST THEN MARK THE AREA OR PROVIDE INFORMATION THAT WILL ENABLE AN EXCAVATOR OR DEMOLISHER TO DETERMINE THE LOCATION OF UNDERGROUND FACILITIES.



Ballard SLA SDVOSB Joint Venture		
DATE	REVISIONS	BY
CHK. BCLC DRAWN BCLC	ROAD CROSS SECTIONS STA. 415+00 TO STA. 450+00	
DATE	W. O. NUMBER	2023511131
		SHEET 87 OF 92



NOTE:
ENTIRE ROADWAY TO RECEIVE 2 INCH
WEARING COURSE OVERLAY AND
GRAVEL SHOULDERS PER TYPICAL
SECTIONS.


NOTES:

1. ANY MATERIALS REMOVED SHALL BE DELIVERED BY CONTRACTOR TO USFWS OR TO A FACILITY TO SUPPORT USFWS GOAL OF RECYCLING DEMOLISHED MATERIAL.
2. ALL CULVERTS TO REMAIN UNLESS MARKED TO REPLACE OR REPAIR.
3. ALL MATERIALS & CONSTRUCTION SHALL MEET USFWS STANDARDS AND REQUIREMENTS AND SHALL MEET LOUISIANA DEPARTMENT OF TRANSPORTATION (LADOTD) SPECIFICATIONS.

UTILITY STATEMENT:

THE UNDERGROUND UTILITIES SHOWN HAVE BEEN LOCATED FROM FIELD SURVEY INFORMATION AND EXISTING DRAWINGS. THE SURVEYOR MAKES NO GUARANTEE THAT THE UNDERGROUND UTILITIES SHOWN COMPRISE ALL SUCH UTILITIES IN THE AREA, EITHER IN SERVICE OR ABANDONED. THE SURVEYOR FURTHER DOES NOT WARRANT THAT THE UNDERGROUND UTILITIES SHOWN ARE IN EXACT LOCATION INDICATED ON THE DOCUMENT. THE SURVEYOR DOES NOT WARRANT OR ACCURATELY AS POSSIBLE FROM INFORMATION AVAILABLE. THE SURVEYOR HAS NOT PHYSICALLY LOCATED THE UNDERGROUND UTILITIES.

THE LOCATION OF EXISTING UNDERGROUND UTILITIES ARE SHOWN ARE APPROX. THE CONTRACTOR SHALL DETERMINE THE EXACT LOCATION OF ALL EXIST. UNDERGROUND UTILITIES BEFORE COMMENCING WORK. THE CONTRACTOR WILL BE FULLY RESPONSIBLE FOR ANY AND ALL DAMAGES WHICH MIGHT OCCASIONED DUE TO HIS FAILURE TO EXACTLY LOCATE AND PRESERVE ANY AND ALL UNDERGROUND UTILITIES.

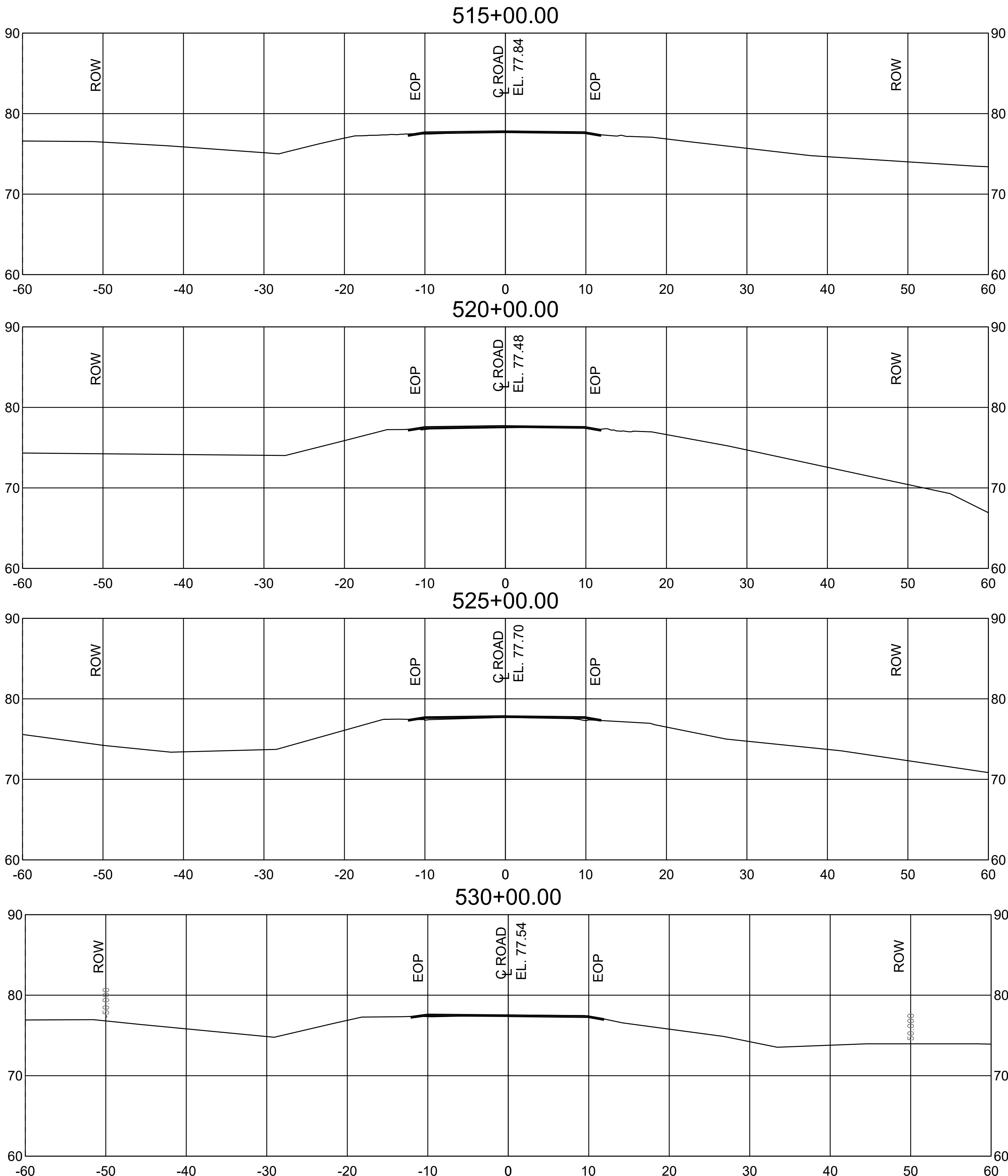
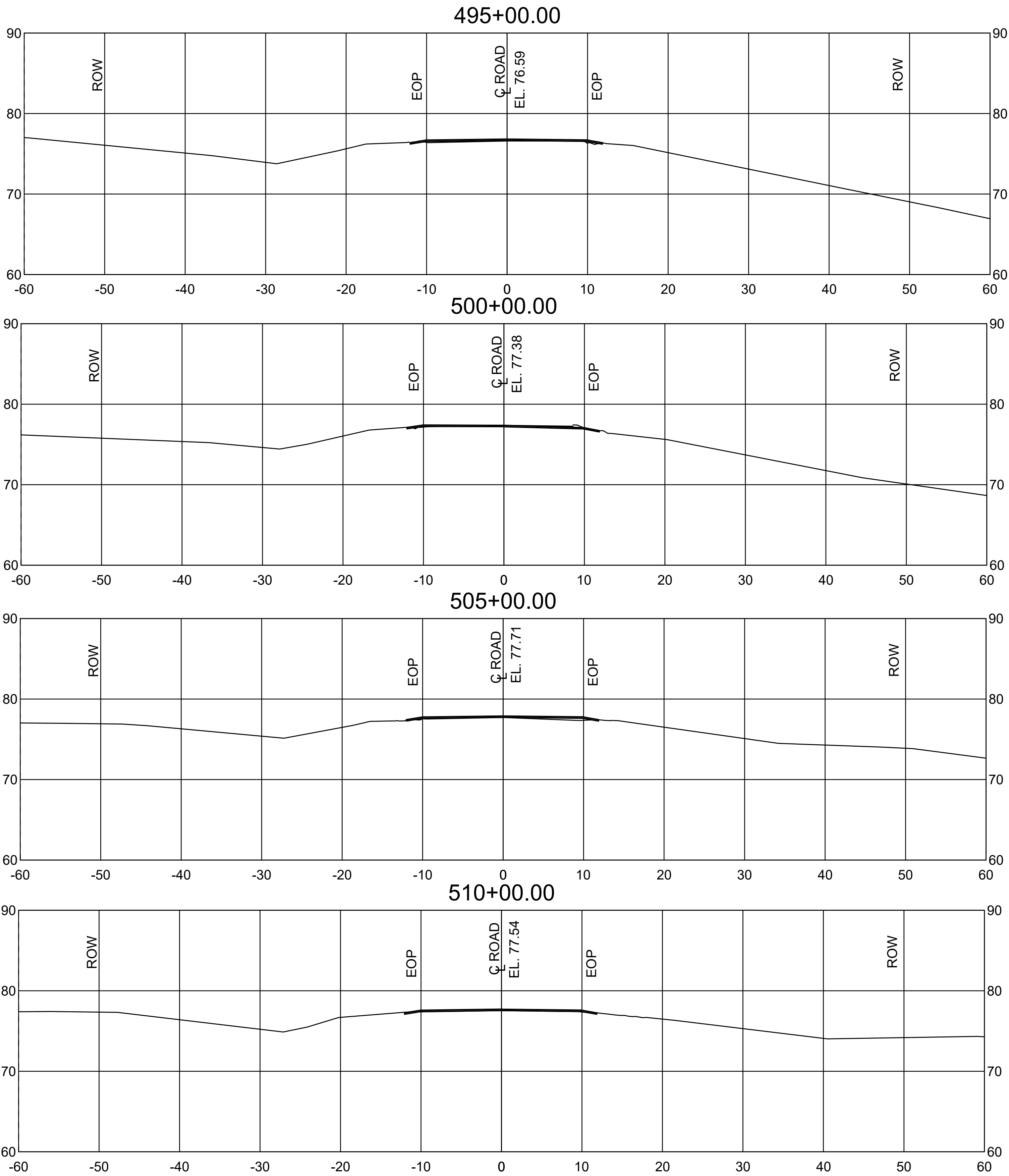


CALL LOUISIANA ONE CALL - JUST DIAL 811

LOUISIANA STATE LAW, SECTION R.S.40:1749.15, REQUIRES EXCAVATORS AND DEMOLISHERS TO CALL 1-800-272-3020 OR 504-272-3700, A REGIONAL NOTIFICATION CENTER BY TELEPHONE 48 HOURS UP TO 120 HOURS IN ADVANCE OF ANY EXCAVATION OR DEMOLITION ACTIVITY. THE OWNERS/ OPERATORS OF ANY UNDERGROUND FACILITY MUST THEN MARK THE AREA TO PROVIDE INFORMATION THAT WILL ENABLE AN EXCAVATOR OR DEMOLISHER TO DETERMINE THE LOCATION OF UNDERGROUND FACILITIES.

Ballard SLA
SDVOSB Joint Venture

DATE	REVISIONS		BY
CHK. BCLC	ROAD CROSS SECTIONS STA. 455+00 TO STA. 490+00		
DRAWN BCLC			
DATE	W. O. NUMBER	2023511131	SHEET 88 OF 92



NOTE:
ENTIRE ROADWAY TO RECEIVE 2 INCH
WEARING COURSE OVERLAY AND
GRAVEL SHOULDERS PER TYPICAL
SECTIONS.

CROSS SECTIONS

SCALE: 1" = 8'

- NOTES:
1. ANY MATERIALS REMOVED SHALL BE DELIVERED BY CONTRACTOR TO USFWS OR TO A FACILITY TO SUPPORT USFWS GOAL OF RECYCLING DEMOLISHED MATERIAL.
 2. ALL CULVERTS TO REMAIN UNLESS MARKED TO REPLACE OR REPAIR.
 3. ALL MATERIALS & CONSTRUCTION SHALL MEET USFWS STANDARDS AND REQUIREMENTS AND SHALL MEET LOUISIANA DEPARTMENT OF TRANSPORTATION (LADOTD) SPECIFICATIONS.

UTILITY STATEMENT:

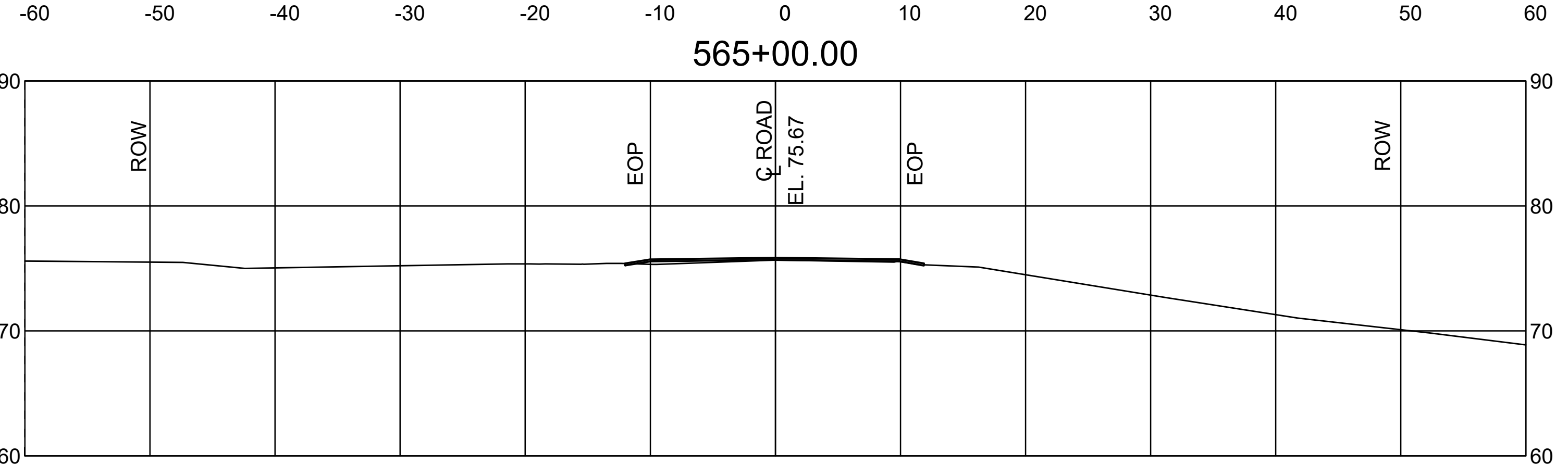
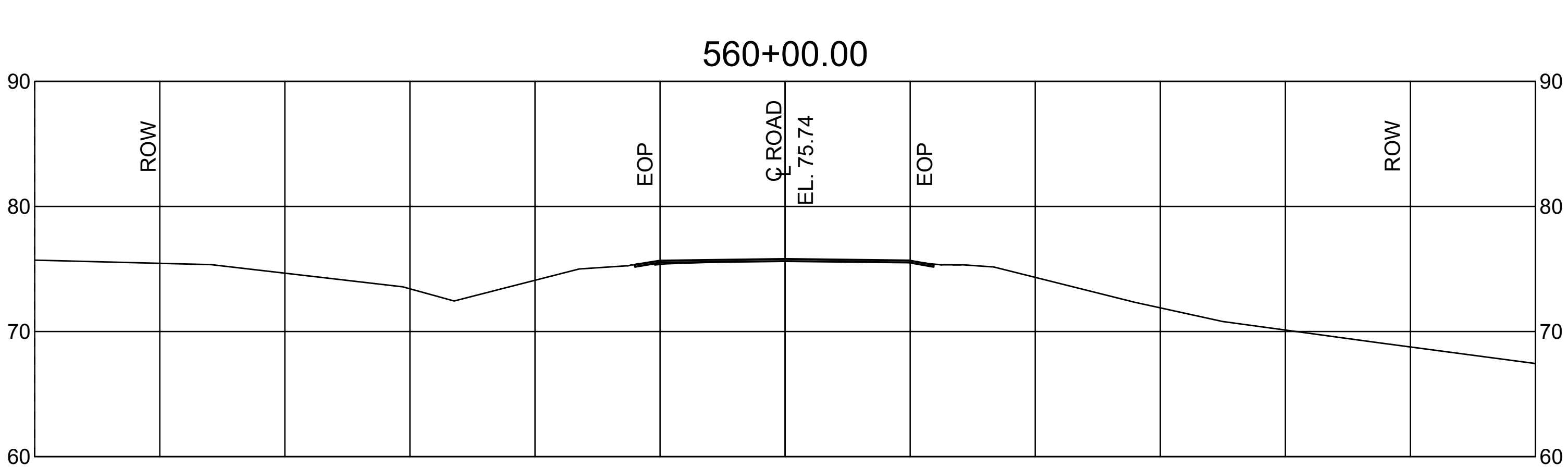
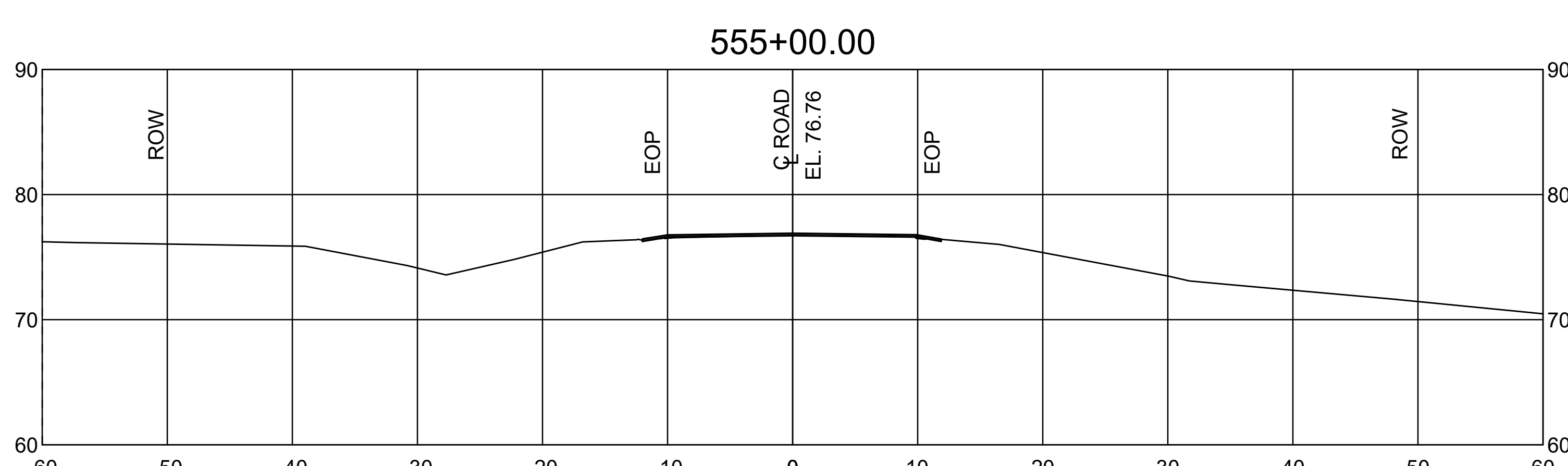
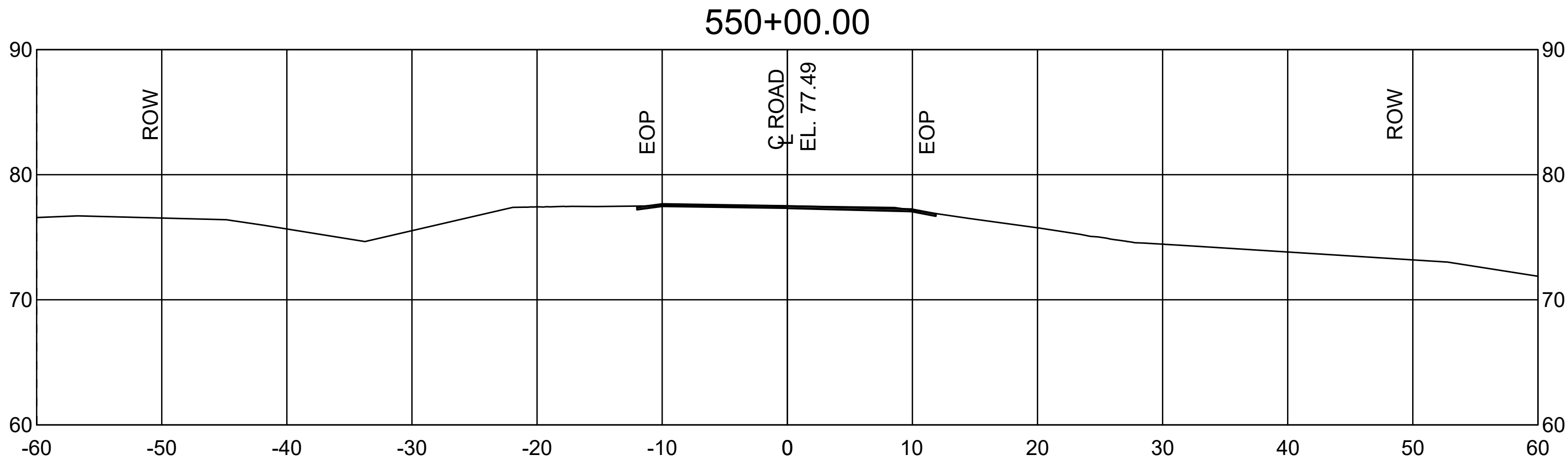
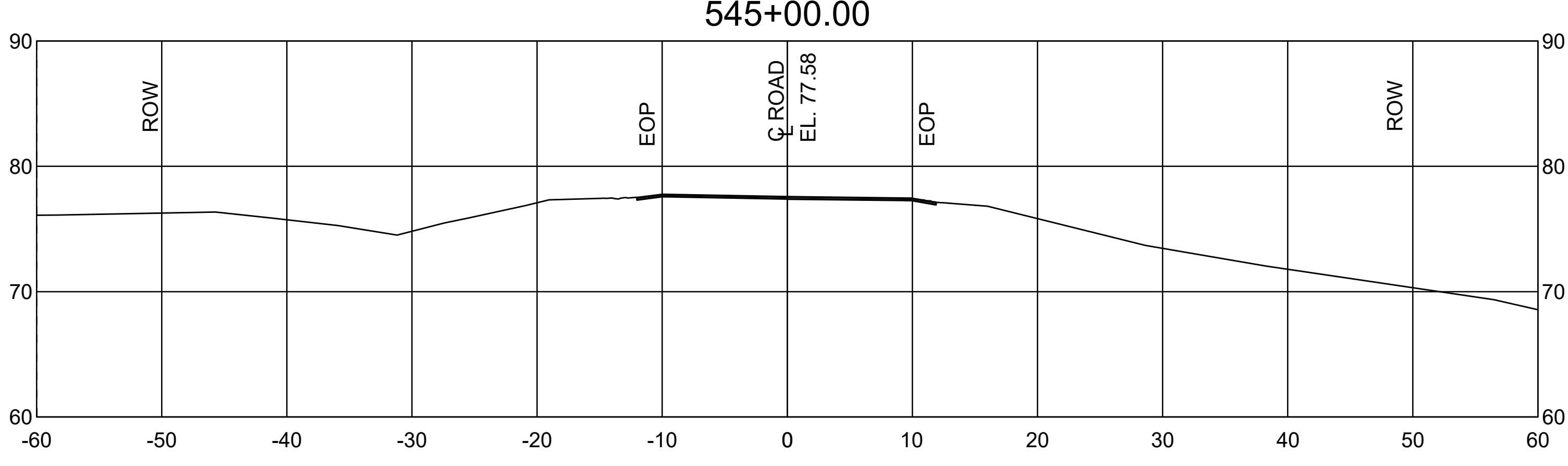
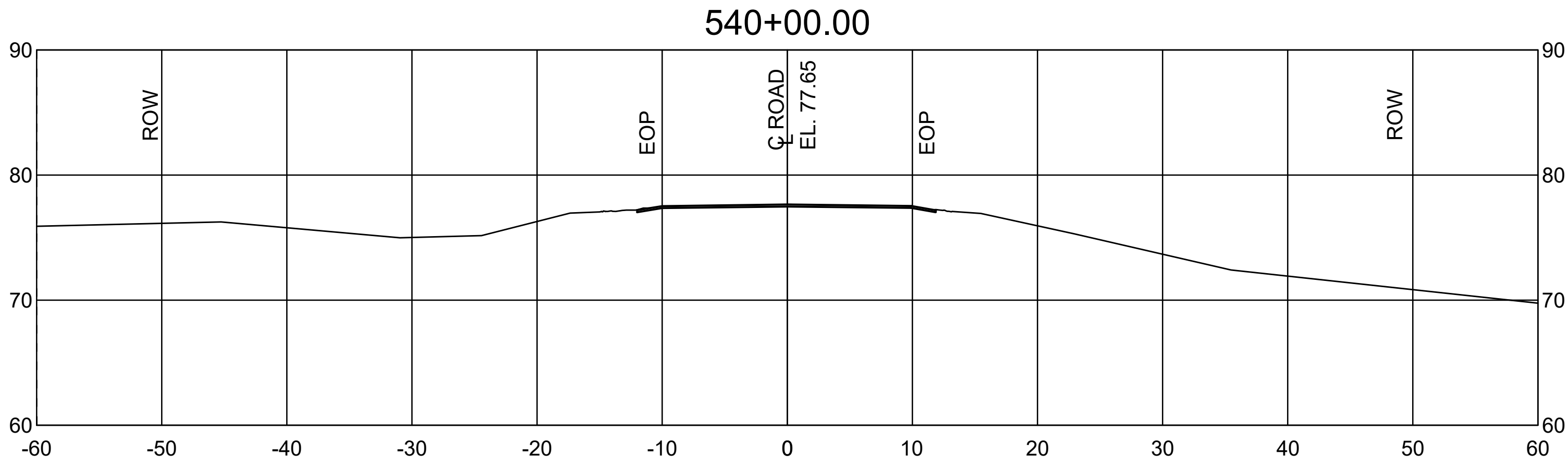
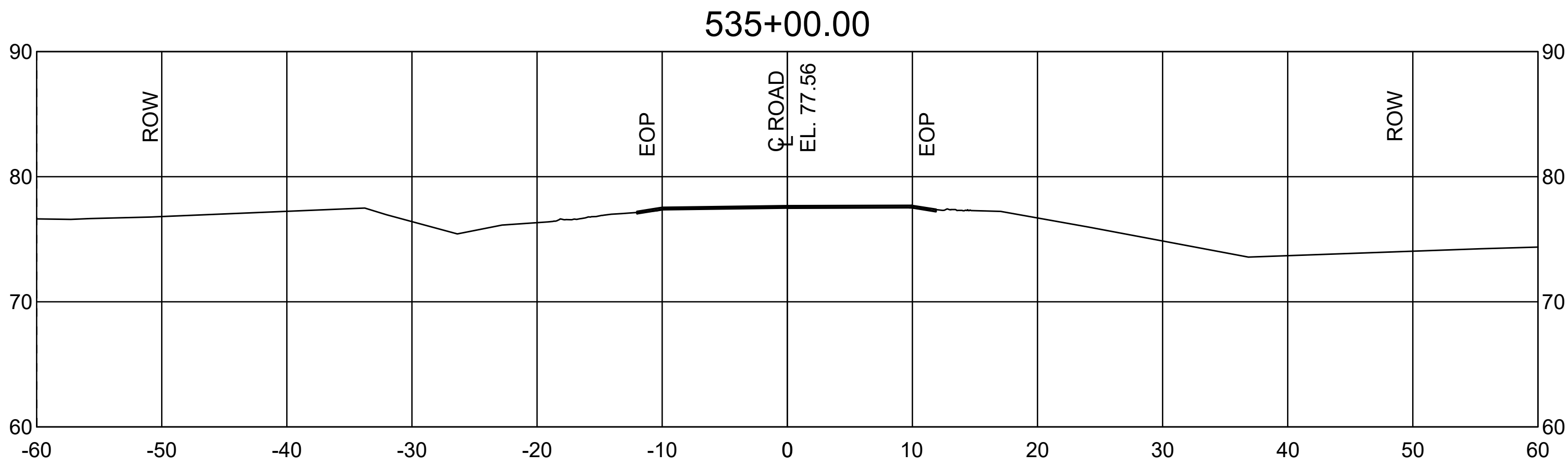
THE UNDERGROUND UTILITIES SHOWN HAVE BEEN LOCATED FROM FIELD SURVEY INFORMATION AND EXISTING DRAWINGS. THE SURVEYOR MAKES NO GUARANTEE THAT THE UNDERGROUND UTILITIES SHOWN COMPRISE ALL SUCH UTILITIES IN THE AREA, EITHER IN SERVICE OR ABANDONED. THE SURVEYOR FURTHER DOES NOT WARRANT THAT THE UNDERGROUND UTILITIES SHOWN ARE IN EXACT LOCATION INDICATED ALTHOUGH HE DOES CERTIFY THAT THEY ARE LOCATED AS ACCURATELY AS POSSIBLE FROM INFORMATION AVAILABLE. THE SURVEYOR HAS NOT PHYSICALLY LOCATED THE UNDERGROUND UTILITIES.

THE LOCATION OF EXISTING UNDERGROUND UTILITIES ARE SHOWN ARE APPROX. THE CONTRACTOR SHALL DETERMINE THE EXACT LOCATION OF ALL EXIST. UNDERGROUND UTILITIES BEFORE COMMENCING WORK. THE CONTRACTOR WILL BE FULLY RESPONSIBLE FOR ANY AND ALL DAMAGES WHICH MIGHT OCCASIONED DUE TO HIS FAILURE TO EXACTLY LOCATE AND PRESERVE ANY AND ALL UNDERGROUND UTILITIES.

CALL LOUISIANA ONE CALL - JUST DIAL 811

LOUISIANA STATE LAW, SECTION R.S. 40:1740.15, REQUIRES EXCAVATORS AND DEMOLISHERS TO CALL 1-800-272-3020 OR 504-278-3700, A REGIONAL NOTIFICATION CENTER BY TELEPHONE 48 HOURS UP TO 120 HOURS IN ADVANCE OF ANY EXCAVATION OR DEMOLITION ACTIVITY. THE OWNERS/ OPERATORS OF ANY UNDERGROUND FACILITY MUST THEN MARK THE AREA OR PROVIDE INFORMATION THAT WILL ENABLE AN EXCAVATOR OR DEMOLISHER TO DETERMINE THE LOCATION OF UNDERGROUND FACILITIES.

		DATE		REVISIONS	BY
	CHK.	BCLC	ROAD CROSS SECTIONS		
	DRAWN	BCLC	STA. 495+00 TO STA. 530+00		
	DATE	W. O. NUMBER	2023511131		
		SHEET 89		OF 92	



NOTE:
ENTIRE ROADWAY TO RECEIVE 2 INCH
WEARING COURSE OVERLAY AND
GRAVEL SHOULDERS PER TYPICAL
SECTIONS.

CROSS SECTIONS

SCALE: 1" = 8'

- NOTES:
1. ANY MATERIALS REMOVED SHALL BE DELIVERED BY CONTRACTOR TO USFWS OR TO A FACILITY TO SUPPORT USFWS GOAL OF RECYCLING DEMOLISHED MATERIAL.
 2. ALL CULVERTS TO REMAIN UNLESS MARKED TO REPLACE OR REPAIR.
 3. ALL MATERIALS & CONSTRUCTION SHALL MEET USFWS STANDARDS AND REQUIREMENTS AND SHALL MEET LOUISIANA DEPARTMENT OF TRANSPORTATION (LADOTD) SPECIFICATIONS.


UTILITY STATEMENT:

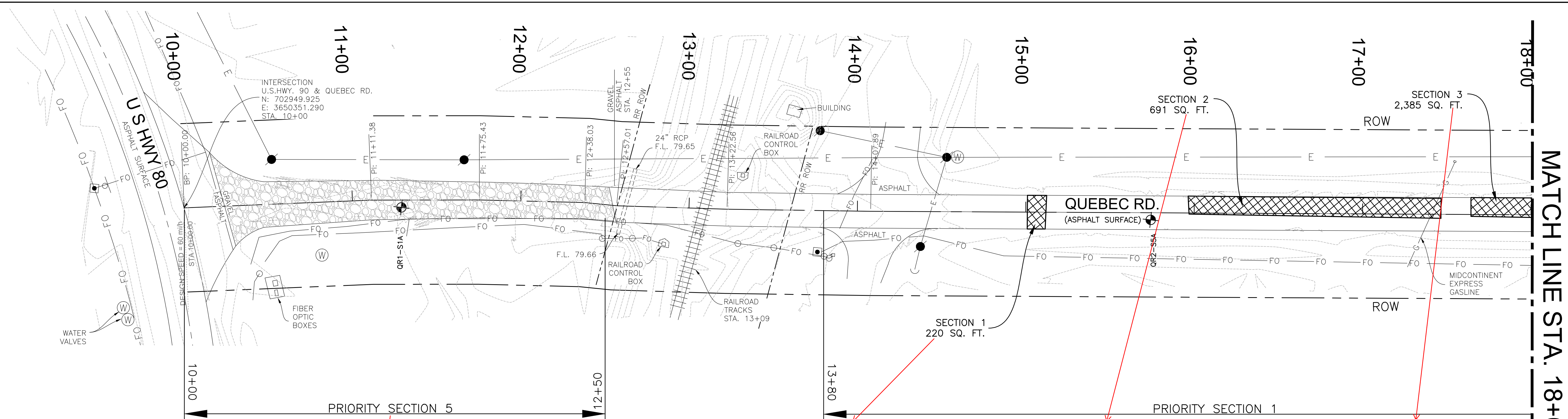
THE UNDERGROUND UTILITIES SHOWN HAVE BEEN LOCATED FROM FIELD SURVEY INFORMATION AND EXISTING DRAWINGS. THE SURVEYOR MAKES NO GUARANTEE THAT THE UNDERGROUND UTILITIES SHOWN COMPRISE ALL SUCH UTILITIES IN THE AREA, EITHER IN SERVICE OR ABANDONED. THE SURVEYOR FURTHER DOES NOT WARRANT THAT THE UNDERGROUND UTILITIES SHOWN ARE IN EXACT LOCATION INDICATED ALTHOUGH HE DOES CERTIFY THAT THEY ARE LOCATED AS ACCURATELY AS POSSIBLE FROM INFORMATION AVAILABLE. THE SURVEYOR HAS NOT PHYSICALLY LOCATED THE UNDERGROUND UTILITIES.

THE LOCATION OF EXISTING UNDERGROUND UTILITIES ARE SHOWN ARE APPROX. THE CONTRACTOR SHALL DETERMINE THE EXACT LOCATION OF ALL EXIST. UNDERGROUND UTILITIES BEFORE COMMENCING WORK. THE CONTRACTOR WILL BE FULLY RESPONSIBLE FOR ANY AND ALL DAMAGES WHICH MIGHT OCCASIONED DUE TO HIS FAILURE TO EXACTLY LOCATE AND PRESERVE ANY AND ALL UNDERGROUND UTILITIES.

CALL LOUISIANA ONE CALL - JUST DIAL 811

LOUISIANA STATE LAW, SECTION R.S. 40:1740-15, REQUIRES EXCAVATORS AND DEMOLISHERS TO CALL 1-800-272-3020 OR 504-278-3700, A REGIONAL NOTIFICATION CENTER BY TELEPHONE 48 HOURS UP TO 120 HOURS IN ADVANCE OF ANY EXCAVATION OR DEMOLITION ACTIVITY. THE OWNERS/ OPERATORS OF ANY UNDERGROUND FACILITY MUST THEN MARK THE AREA OR PROVIDE INFORMATION THAT WILL ENABLE AN EXCAVATOR OR DEMOLISHER TO DETERMINE THE LOCATION OF UNDERGROUND FACILITIES.

		Ballard SLA SDVOSB Joint Venture	
		DATE	REVISIONS
CHK. BCLC		ROAD CROSS SECTIONS	
DRAWN BCLC		STA. 535+00 TO STA. 565+00	
DATE	W. O. NUMBER	2023511131	SHEET 90 OF 92



MATCH LINE STA. 18+00



LEGEND	
[---]	CULVERT PIPE
●	POWER POLE
○	COMMUNICATIONS RISER
└─┘	GUY ANCHOR
●	FIRE HYDRANT
⊙	WATER VALVE
⊞	WATER METER
⊥	SIGN
⊞	FIBER OPTIC HANDHOLE
⊞	TELEPHONE BOX
● QR*	SOIL BORING LOCATION
△	CONTROL POINT
—E—E—	OVERHEAD POWER
—G—	GAS LINE
—FO—	FIBER OPTIC CABLE
—W—	WATER LINE
—x—x—	FENCELINE
[X-X-X-X]	PAVEMENT DAMAGE AREA



UTILITY STATEMENT:

THE UNDERGROUND UTILITIES SHOWN HAVE BEEN LOCATED FROM FIELD SURVEY INFORMATION AND EXISTING DRAWINGS. THE SURVEYOR MAKES NO GUARANTEE THAT THE UNDERGROUND UTILITIES SHOWN COMPRISE ALL SUCH UTILITIES IN THE AREA, EITHER IN SERVICE OR ABANDONED. THE SURVEYOR FURTHER DOES NOT WARRANT THAT THE UNDERGROUND UTILITIES SHOWN ARE IN EXACT LOCATION INDICATED ALTHOUGH HE DOES CERTIFY THAT THEY ARE LOCATED AS ACCURATELY AS POSSIBLE FROM INFORMATION AVAILABLE. THE SURVEYOR HAS NOT PHYSICALLY LOCATED THE UNDERGROUND UTILITIES.

THE LOCATION OF EXISTING UNDERGROUND UTILITIES ARE SHOWN ARE APPROX. THE CONTRACTOR SHALL DETERMINE THE EXACT LOCATION OF ALL EXIST. UNDERGROUND UTILITIES BEFORE COMMENCING WORK. THE CONTRACTOR WILL BE FULLY RESPONSIBLE FOR ANY AND ALL DAMAGES WHICH MIGHT OCCASIONED DUE TO HIS FAILURE TO EXACTLY LOCATE AND PRESERVE ANY AND ALL UNDERGROUND UTILITIES.

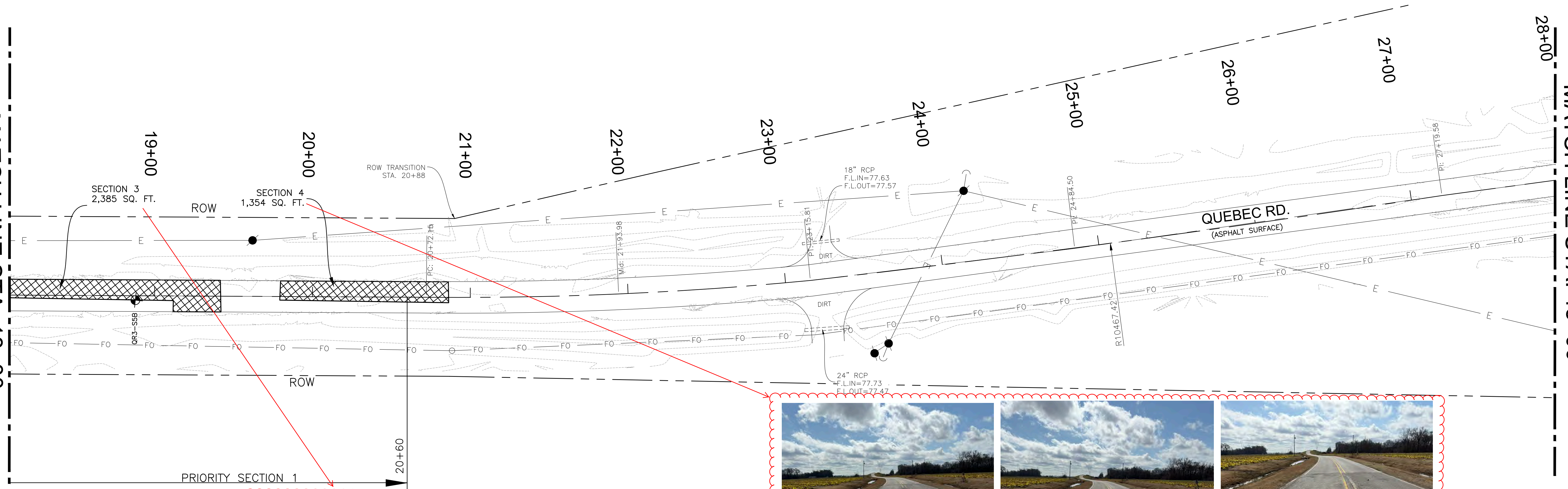
CALL LOUISIANA ONE CALL - JUST DIAL 811

LOUISIANA STATE LAW, SECTION R.S. 40:1740.15, REQUIRES EXCAVATORS AND DEMOLISHERS TO CALL 1-800-272-3020 OR 504-278-3700, A REGIONAL NOTIFICATION CENTER BY TELEPHONE 48 HOURS UP TO 120 HOURS IN ADVANCE OF ANY EXCAVATION OR DEMOLITION ACTIVITY. THE OWNERS/OPERATORS OF ANY UNDERGROUND FACILITY MUST THEN MARK THE AREA OR PROVIDE INFORMATION THAT WILL ENABLE AN EXCAVATOR OR DEMOLISHER TO DETERMINE THE LOCATION OF UNDERGROUND FACILITIES.


ISSUE FOR BIDDING		
Ballard SLA SDVOSB Joint Venture		
DATE	REVISIONS	BY
CHK. BCLC	EXISTING CONDITIONS STA. 10+00 TO STA. 18+00	
DATE	W. O. NUMBER	SHEET E1 OF E17
3-27-25	2023511131	

MATCH LINE STA. 18+00

MATCH LINE STA. 48+00



PRIORITY SECTION 1



UTILITY STATEMENT:



THE UNDERGROUND UTILITIES SHOWN HAVE BEEN LOCATED FROM FIELD SURVEY INFORMATION AND EXISTING DRAWINGS. THE SURVEYOR MAKES NO GUARANTEE THAT THE UNDERGROUND UTILITIES SHOWN COMPRISE ALL SUCH UTILITIES IN THE AREA, EITHER IN SERVICE OR ABANDONED. THE SURVEYOR FURTHER DOES NOT WARRANT THAT THE UNDERGROUND UTILITIES SHOWN ARE IN EXACT LOCATION INDICATED ALTHOUGH HE DOES CERTIFY THAT THEY ARE LOCATED AS ACCURATELY AS POSSIBLE FROM INFORMATION AVAILABLE. THE SURVEYOR HAS NOT PHYSICALLY LOCATED THE UNDERGROUND UTILITIES.

THE LOCATION OF EXISTING UNDERGROUND UTILITIES ARE SHOWN ARE APPROX. THE CONTRACTOR SHALL DETERMINE THE EXACT LOCATION OF ALL EXIST. UNDERGROUND UTILITIES BEFORE COMMENCING WORK. THE CONTRACTOR WILL BE FULLY RESPONSIBLE FOR ANY AND ALL DAMAGES WHICH MIGHT OCCASIONED DUE TO HIS FAILURE TO EXACTLY LOCATE AND PRESERVE ANY AND ALL UNDERGROUND UTILITIES.

CALL LOUISIANA ONE CALL - JUST DIAL 811

LOUISIANA STATE LAW, SECTION R.S. 40:1740.15, REQUIRES EXCAVATORS AND DEMOLISHERS TO CALL 1-800-272-3020 OR 504-278-3700, A REGIONAL NOTIFICATION CENTER BY TELEPHONE 48 HOURS UP TO 120 HOURS IN ADVANCE OF ANY EXCAVATION OR DEMOLITION ACTIVITY. THE OWNERS/ OPERATORS OF ANY UNDERGROUND FACILITY MUST THEN MARK THE AREA OR PROVIDE INFORMATION THAT WILL ENABLE AN EXCAVATOR OR DEMOLISHER TO DETERMINE THE LOCATION OF UNDERGROUND FACILITIES.

ISSUE FOR BIDDING			
Ballard SLA SDVOSB Joint Venture			
DATE	REVISIONS		BY
CHK. BCLC	EXISTING CONDITIONS STA. 10+00 TO STA. 28+00		
DRAWN BCLC			
DATE	W. O. NUMBER	2023511131	





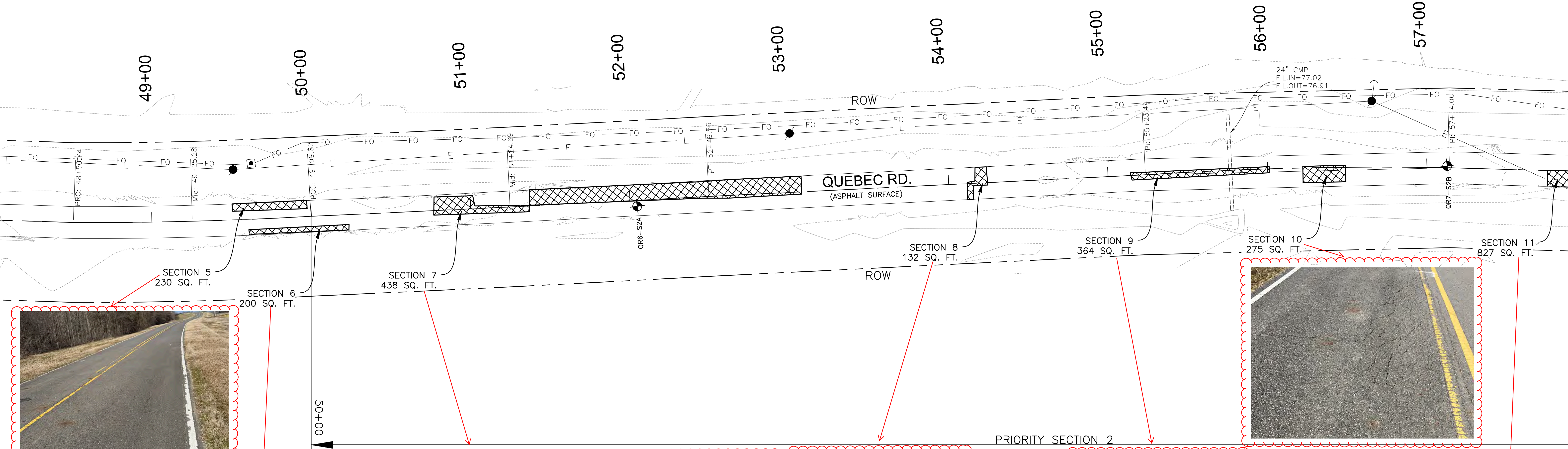


EXISTING CONDITIONS

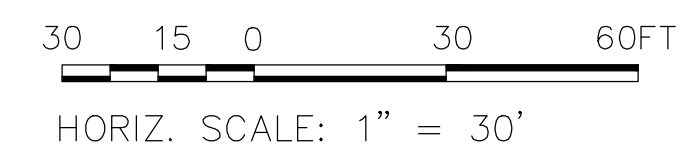
30 15 0 30 60FT
HORIZ. SCALE: 1" = 30'

MATCH LINE STA. 28+00

MATCH LINE STA. 58+00



EXISTING CONDITIONS




UTILITY STATEMENT:

THE UNDERGROUND UTILITIES SHOWN HAVE BEEN LOCATED FROM FIELD SURVEY INFORMATION AND EXISTING DRAWINGS. THE SURVEYOR MAKES NO GUARANTEE THAT THE UNDERGROUND UTILITIES SHOWN COMPRISE ALL SUCH UTILITIES IN THE AREA, EITHER IN SERVICE OR ABANDONED. THE SURVEYOR FURTHER DOES NOT WARRANT THAT THE UNDERGROUND UTILITIES SHOWN ARE IN EXACT LOCATION INDICATED ALTHOUGH HE DOES CERTIFY THAT THEY ARE LOCATED AS ACCURATELY AS POSSIBLE FROM INFORMATION AVAILABLE. THE SURVEYOR HAS NOT PHYSICALLY LOCATED THE UNDERGROUND UTILITIES.

THE LOCATION OF EXISTING UNDERGROUND UTILITIES ARE SHOWN ARE APPROX. THE CONTRACTOR SHALL DETERMINE THE EXACT LOCATION OF ALL EXIST. UNDERGROUND UTILITIES BEFORE COMMENCING WORK. THE CONTRACTOR WILL BE FULLY RESPONSIBLE FOR ANY AND ALL DAMAGES WHICH MIGHT OCCASIONED DUE TO HIS FAILURE TO EXACTLY LOCATE AND PRESERVE ANY AND ALL UNDERGROUND UTILITIES.

CALL LOUISIANA ONE CALL - JUST DIAL 811

LOUISIANA STATE LAW, SECTION R.S. 40:1740.15, REQUIRES EXCAVATORS AND DEMOLISHERS TO CALL 1-800-272-3020 OR 804-278-3700, A REGIONAL NOTIFICATION CENTER BY TELEPHONE 48 HOURS UP TO 120 HOURS IN ADVANCE OF ANY EXCAVATION OR DEMOLITION ACTIVITY. THE OWNERS/OPERATORS OF ANY UNDERGROUND FACILITY MUST THEN MARK THE AREA OR PROVIDE INFORMATION THAT WILL ENABLE AN EXCAVATOR OR DEMOLISHER TO DETERMINE THE LOCATION OF UNDERGROUND FACILITIES.



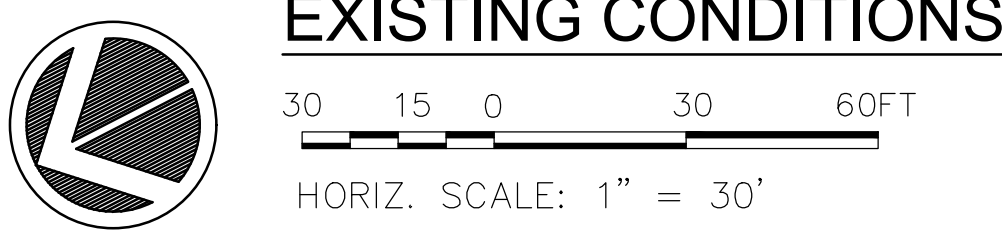





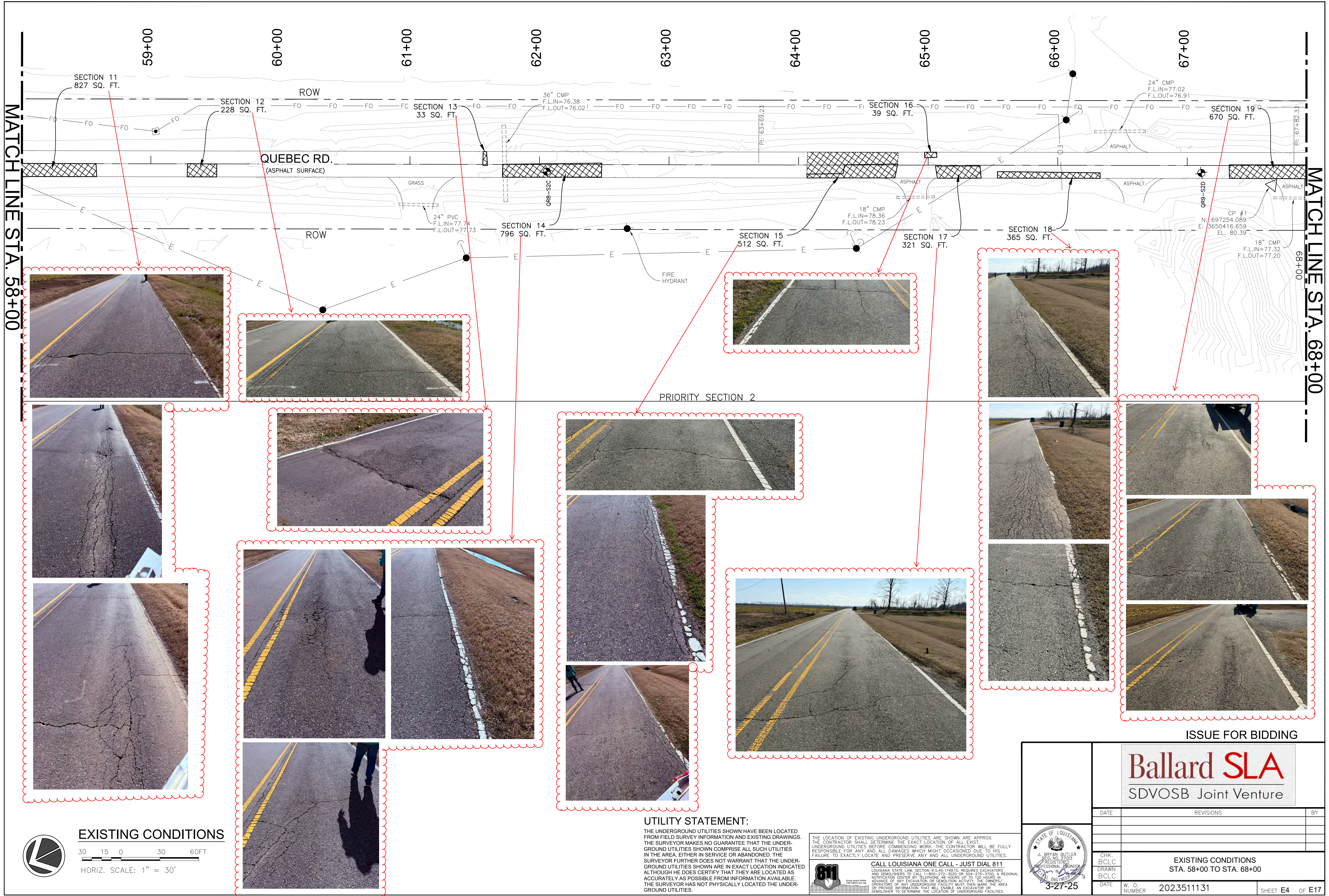
ISSUE FOR BIDDING

Ballard SLA
SDVOSB Joint Venture

DATE	REVISIONS	BY
CHK. BCLC	EXISTING CONDITIONS STA. 48+00 TO STA. 58+00	
DRAWN BCLC		
DATE	W. O. NUMBER	
3-27-25	2023511131	

MATCH LINE STA. 58+00

MATCH LINE STA. 68+00



UTILITY STATEMENT:

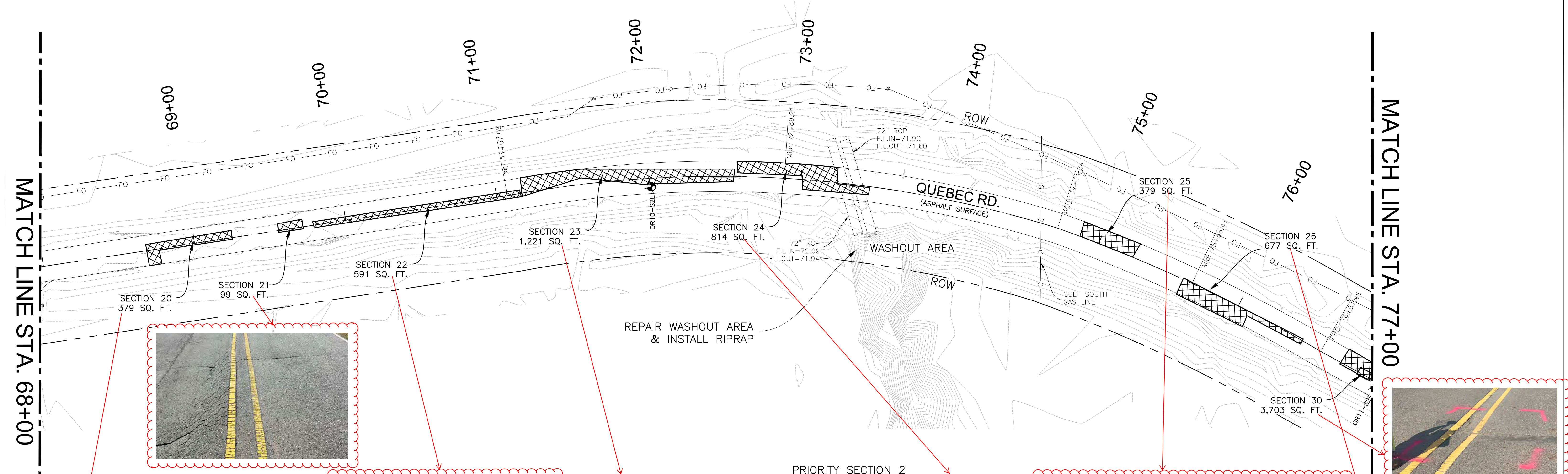
THE UNDERGROUND UTILITIES SHOWN HAVE BEEN LOCATED FROM FIELD SURVEY INFORMATION AND EXISTING DRAWINGS. THE SURVEYOR MAKES NO GUARANTEE THAT THE UNDERGROUND UTILITIES SHOWN COMPRISE ALL SUCH UTILITIES IN THE AREA, EITHER IN SERVICE OR ABANDONED. THE SURVEYOR FURTHER DOES NOT WARRANT THAT THE UNDERGROUND UTILITIES SHOWN ARE IN EXACT LOCATION INDICATED ALTHOUGH HE DOES CERTIFY THAT THEY ARE LOCATED AS ACCURATELY AS POSSIBLE FROM INFORMATION AVAILABLE. THE SURVEYOR HAS NOT PHYSICALLY LOCATED THE UNDERGROUND UTILITIES.


THE LOCATION OF EXISTING UNDERGROUND UTILITIES ARE SHOWN ARE APPROX. THE CONTRACTOR SHALL DETERMINE THE EXACT LOCATION OF ALL EXIST. UNDERGROUND UTILITIES BEFORE COMMENCING WORK. THE CONTRACTOR WILL BE FULLY RESPONSIBLE FOR ANY AND ALL DAMAGES WHICH MIGHT OCCASIONED DUE TO HIS FAILURE TO EXACTLY LOCATE AND PRESERVE ANY AND ALL UNDERGROUND UTILITIES.

CALL LOUISIANA ONE CALL - JUST DIAL 811

LOUISIANA STATE LAW, SECTION R.S. 40:1740.15, REQUIRES EXCAVATORS AND DEMOLISHERS TO CALL 1-800-272-3020 OR 504-278-3700, A REGIONAL NOTIFICATION CENTER BY TELEPHONE 48 HOURS UP TO 120 HOURS IN ADVANCE OF ANY EXCAVATION OR DEMOLITION ACTIVITY. THE OWNERS/OPERATORS OF ANY UNDERGROUND FACILITY MUST THEN MARK THE AREA OR PROVIDE INFORMATION THAT WILL ENABLE AN EXCAVATOR OR DEMOLISHER TO DETERMINE THE LOCATION OF UNDERGROUND FACILITIES.


ISSUE FOR BIDDING		
Ballard SLA SDVOSB Joint Venture		
DATE	REVISIONS	BY
CHK. BCLC DRAWN BCLC	EXISTING CONDITIONS STA. 58+00 TO STA. 68+00	
DATE	W. O. NUMBER	2023511131
SHEET E4 OF E17		






EXISTING CONDITIONS
30 15 0 30 60 FT
HORIZ. SCALE: 1" = 30'

UTILITY STATEMENT:
THE UNDERGROUND UTILITIES SHOWN HAVE BEEN LOCATED FROM FIELD SURVEY INFORMATION AND EXISTING DRAWINGS. THE SURVEYOR MAKES NO GUARANTEE THAT THE UNDERGROUND UTILITIES SHOWN COMPRISE ALL SUCH UTILITIES IN THE AREA, EITHER IN SERVICE OR ABANDONED. THE SURVEYOR FURTHER DOES NOT WARRANT THAT THE UNDERGROUND UTILITIES SHOWN ARE IN EXACT LOCATION INDICATED ALTHOUGH HE DOES CERTIFY THAT THEY ARE LOCATED AS ACCURATELY AS POSSIBLE FROM INFORMATION AVAILABLE. THE SURVEYOR HAS NOT PHYSICALLY LOCATED THE UNDERGROUND UTILITIES.



CALL LOUISIANA ONE CALL - JUST DIAL 811
LOUISIANA STATE LAW, SECTION 9:540.1740.15, REQUIRES EXCAVATORS AND DEMOLISHERS TO CALL 1-800-272-3020 OR 504-278-3700, A REGIONAL NOTIFICATION CENTER BY TELEPHONE 48 HOURS UP TO 120 HOURS IN ADVANCE OF ANY EXCAVATION OR DEMOLITION ACTIVITY. THE OWNERS/OPERATORS OF ANY UNDERGROUND FACILITY MUST THEN MARK THE AREA OR PROVIDE INFORMATION THAT WILL ENABLE AN EXCAVATOR OR DEMOLISHER TO DETERMINE THE LOCATION OF UNDERGROUND FACILITIES.


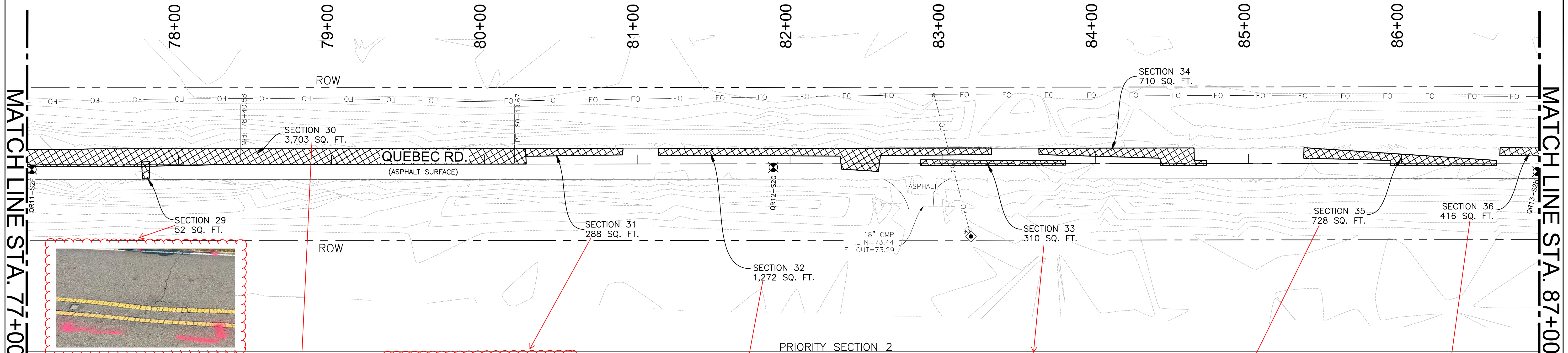


Ballard SLA SDVOSB Joint Venture	
DATE	REVISIONS
CHK. BCLC DRAWN BCLC	EXISTING CONDITIONS STA. 68+00 TO STA. 77+00
DATE	W. O. NUMBER
	2023511131

SHEET **E5** OF **E17**

MATCH LINE STA. 77+00

MATCH LINE STA. 87+00



EXISTING CONDCTIONS

30 15 0 30 60FT

HORIZ. SCALE: 1" = 30'


UTILITY STATEMENT:

THE UNDERGROUND UTILITIES SHOWN HAVE BEEN LOCATED FROM FIELD SURVEY INFORMATION AND EXISTING DRAWINGS. THE SURVEYOR MAKES NO GUARANTEE THAT THE UNDERGROUND UTILITIES SHOWN COMPRISE ALL SUCH UTILITIES IN THE AREA, EITHER IN SERVICE OR ABANDONED. THE SURVEYOR FURTHER DOES NOT WARRANT THAT THE UNDERGROUND UTILITIES SHOWN ARE IN EXACT LOCATION INDICATED ALTHOUGH HE DOES CERTIFY THAT THEY ARE LOCATED AS ACCURATELY AS POSSIBLE FROM INFORMATION AVAILABLE. THE SURVEYOR HAS NOT PHYSICALLY LOCATED THE UNDERGROUND UTILITIES.

THE LOCATION OF EXISTING UNDERGROUND UTILITIES ARE SHOWN ARE APPROX. THE CONTRACTOR SHALL DETERMINE THE EXACT LOCATION OF ALL EXIST. UNDERGROUND UTILITIES BEFORE COMMENCING WORK. THE CONTRACTOR WILL BE FULLY RESPONSIBLE FOR ANY AND ALL DAMAGES WHICH MIGHT OCCASIONED DUE TO HIS FAILURE TO EXACTLY LOCATE AND PRESERVE ANY AND ALL UNDERGROUND UTILITIES.

CALL LOUISIANA ONE CALL - JUST DIAL 811

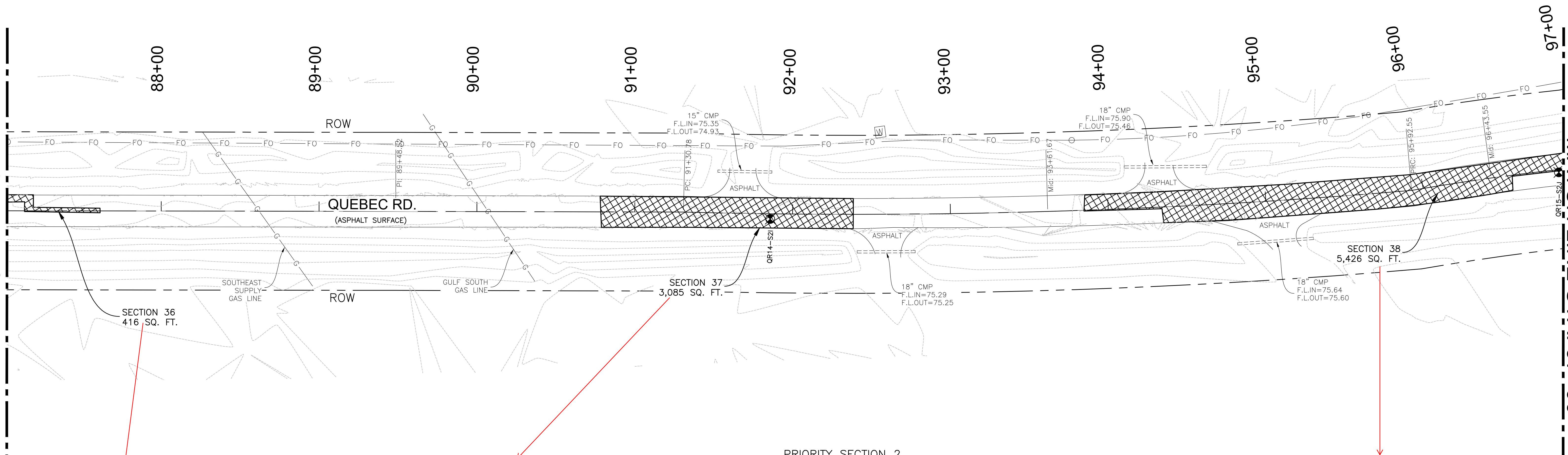
LOUISIANA STATE LAW, SECTION R.S. 40:1740.15, REQUIRES EXCAVATORS AND DEMOLISHERS TO CALL 1-800-272-3020 OR 504-278-3700, A REGIONAL NOTIFICATION CENTER BY TELEPHONE 48 HOURS UP TO 120 HOURS IN ADVANCE OF ANY EXCAVATION OR DEMOLITION ACTIVITY. THE OWNERS/OPERATORS OF ANY UNDERGROUND FACILITY MUST THEN MARK THE AREA OR PROVIDE INFORMATION THAT WILL ENABLE AN EXCAVATOR OR DEMOLISHER TO DETERMINE THE LOCATION OF UNDERGROUND FACILITIES.




ISSUE FOR BIDDING		
Ballard SLA SDVOSB Joint Venture		
DATE	REVISIONS	BY
CHK. BCLC	EXISTING CONDITIONS STA. 77+00 TO STA. 87+00	
DRAWN BCLC		
DATE	W. O. NUMBER	
	2023511131	
SHEET E6 OF E17		

MATCH LINE STA. 87+00

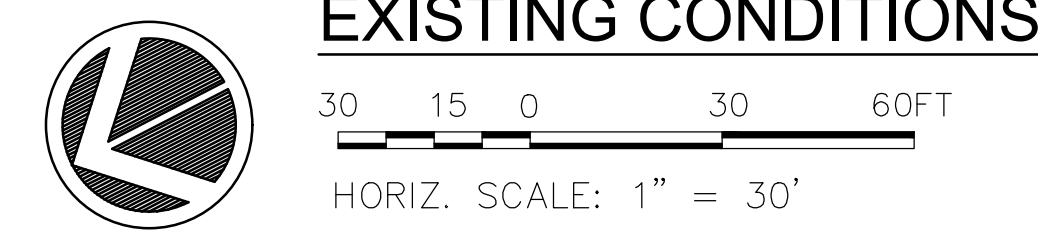
MATCH LINE STA. 97+00



PRIORITY SECTION 2



ISSUE FOR BIDDING



UTILITY STATEMENT:

THE UNDERGROUND UTILITIES SHOWN HAVE BEEN LOCATED FROM FIELD SURVEY INFORMATION AND EXISTING DRAWINGS. THE SURVEYOR MAKES NO GUARANTEE THAT THE UNDERGROUND UTILITIES SHOWN COMPRISE ALL SUCH UTILITIES IN THE AREA, EITHER IN SERVICE OR ABANDONED. THE SURVEYOR FURTHER DOES NOT WARRANT THAT THE UNDERGROUND UTILITIES SHOWN ARE IN EXACT LOCATION INDICATED ALTHOUGH HE DOES CERTIFY THAT THEY ARE LOCATED AS ACCURATELY AS POSSIBLE FROM INFORMATION AVAILABLE. THE SURVEYOR HAS NOT PHYSICALLY LOCATED THE UNDERGROUND UTILITIES.

THE LOCATION OF EXISTING UNDERGROUND UTILITIES ARE SHOWN ARE APPROX. THE CONTRACTOR SHALL DETERMINE THE EXACT LOCATION OF ALL EXIST. UNDERGROUND UTILITIES BEFORE COMMENCING WORK. THE CONTRACTOR WILL BE FULLY RESPONSIBLE FOR ANY AND ALL DAMAGES WHICH MIGHT OCCASIONED DUE TO HIS FAILURE TO EXACTLY LOCATE AND PRESERVE ANY AND ALL UNDERGROUND UTILITIES.

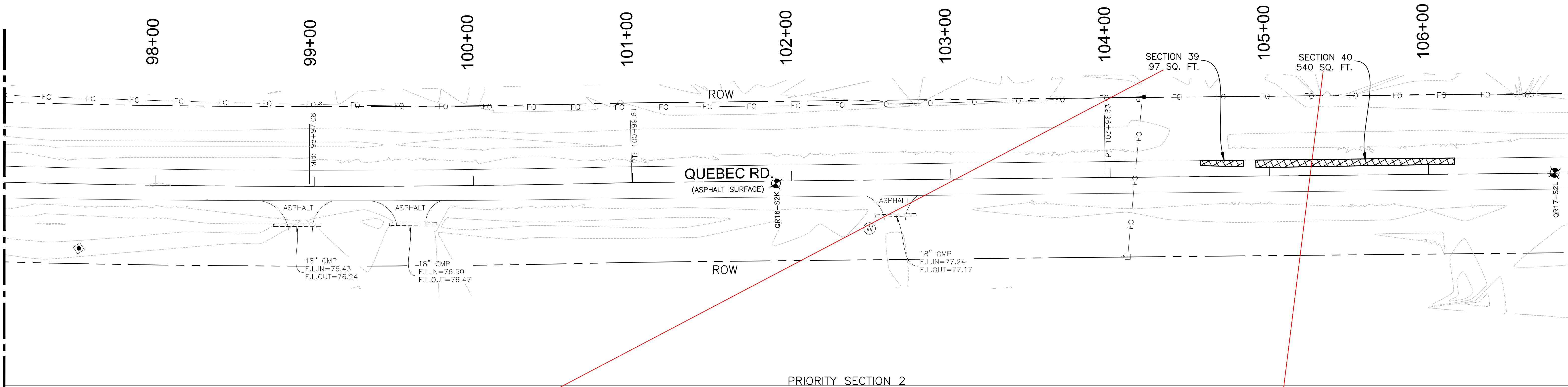
CALL LOUISIANA ONE CALL - JUST DIAL 811

LOUISIANA STATE LAW, SECTION R.S. 40:1740.15, REQUIRES EXCAVATORS AND DEMOLISHERS TO CALL 1-800-272-3020 OR 504-278-3700, A REGIONAL NOTIFICATION CENTER BY TELEPHONE 48 HOURS UP TO 120 HOURS IN ADVANCE OF ANY EXCAVATION OR DEMOLITION ACTIVITY. THE OWNERS/OPERATORS OF ANY UNDERGROUND FACILITY MUST THEN MARK THE AREA OR PROVIDE INFORMATION THAT WILL ENABLE AN EXCAVATOR OR DEMOLISHER TO DETERMINE THE LOCATION OF UNDERGROUND FACILITIES.

DATE	REVISIONS	BY
CHK. BCLC	EXISTING CONDITIONS	
DRAWN BCLC	STA. 87+00 TO STA. 97+00	
DATE	W. O. NUMBER	SHEET E7 OF E17
3-27-25	2023511131	

MATCH LINE STA. 97+00

MATCH LINE STA. 107+00



PRIORITY SECTION 2



EXISTING CONDITIONS


30 15 0 30 60FT
HORIZ. SCALE: 1" = 30'

UTILITY STATEMENT:

THE UNDERGROUND UTILITIES SHOWN HAVE BEEN LOCATED FROM FIELD SURVEY INFORMATION AND EXISTING DRAWINGS. THE SURVEYOR MAKES NO GUARANTEE THAT THE UNDERGROUND UTILITIES SHOWN COMPRISE ALL SUCH UTILITIES IN THE AREA, EITHER IN SERVICE OR ABANDONED. THE SURVEYOR FURTHER DOES NOT WARRANT THAT THE UNDERGROUND UTILITIES SHOWN ARE IN EXACT LOCATION INDICATED ALTHOUGH HE DOES CERTIFY THAT THEY ARE LOCATED AS ACCURATELY AS POSSIBLE FROM INFORMATION AVAILABLE. THE SURVEYOR HAS NOT PHYSICALLY LOCATED THE UNDERGROUND UTILITIES.

THE LOCATION OF EXISTING UNDERGROUND UTILITIES ARE SHOWN ARE APPROX. THE CONTRACTOR SHALL DETERMINE THE EXACT LOCATION OF ALL EXIST. UNDERGROUND UTILITIES BEFORE COMMENCING WORK. THE CONTRACTOR WILL BE FULLY RESPONSIBLE FOR ANY AND ALL DAMAGES WHICH MIGHT OCCASIONED DUE TO HIS FAILURE TO EXACTLY LOCATE AND PRESERVE ANY AND ALL UNDERGROUND UTILITIES.

CALL LOUISIANA ONE CALL - JUST DIAL 811
LOUISIANA STATE LAW, SECTION R.S. 40:1740.15, REQUIRES EXCAVATORS AND DEMOLISHERS TO CALL 1-800-272-3020 OR 504-278-3700, A REGIONAL NOTIFICATION CENTER BY TELEPHONE 48 HOURS UP TO 120 HOURS IN ADVANCE OF ANY EXCAVATION OR DEMOLITION ACTIVITY. THE OWNERS/OPERATORS OF ANY UNDERGROUND FACILITY MUST THEN MARK THE AREA OR PROVIDE INFORMATION THAT WILL ENABLE AN EXCAVATOR OR DEMOLISHER TO DETERMINE THE LOCATION OF UNDERGROUND FACILITIES.



ISSUE FOR BIDDING

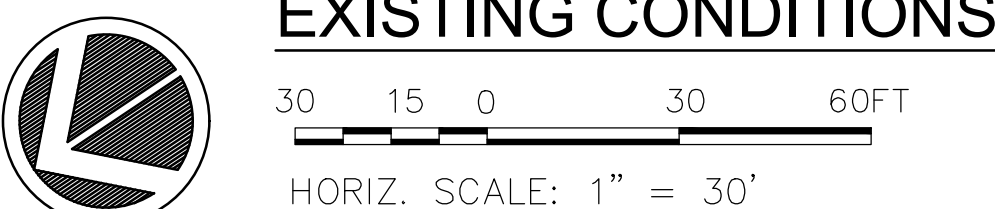
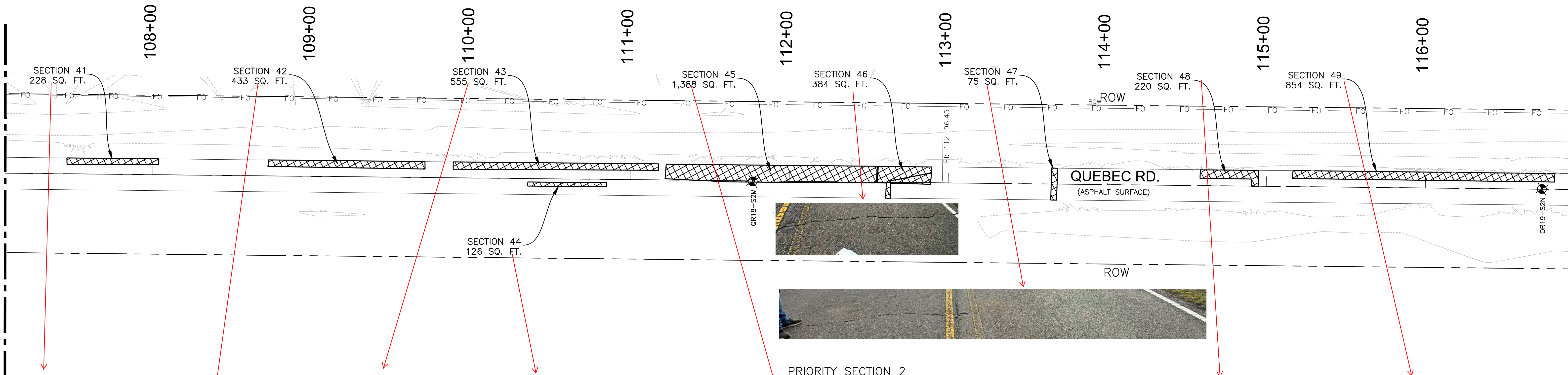
Ballard SLA
SDVOSB Joint Venture

DATE	REVISIONS	BY
CHK. BCLC DRAWN BCLC	EXISTING CONDITIONS STA. 97+00 TO STA. 107+00	
DATE	W. O. NUMBER	2023511131

SHEET E8 OF E17

MATCH LINE STA. 107+00

MATCH LINE STA. 117+00




UTILITY STATEMENT:

THE UNDERGROUND UTILITIES SHOWN HAVE BEEN LOCATED FROM FIELD SURVEY INFORMATION AND EXISTING DRAWINGS. THE SURVEYOR MAKES NO GUARANTEE THAT THE UNDERGROUND UTILITIES SHOWN COMPRISE ALL SUCH UTILITIES IN THE AREA, EITHER IN SERVICE OR ABANDONED. THE SURVEYOR FURTHER DOES NOT WARRANT THAT THE UNDERGROUND UTILITIES SHOWN ARE IN EXACT LOCATION INDICATED ALTHOUGH HE DOES CERTIFY THAT THEY ARE LOCATED AS ACCURATELY AS POSSIBLE FROM INFORMATION AVAILABLE. THE SURVEYOR HAS NOT PHYSICALLY LOCATED THE UNDERGROUND UTILITIES.

THE LOCATION OF EXISTING UNDERGROUND UTILITIES ARE SHOWN ARE APPROX. THE CONTRACTOR SHALL DETERMINE THE EXACT LOCATION OF ALL EXIST. UNDERGROUND UTILITIES BEFORE COMMENCING WORK. THE CONTRACTOR WILL BE FULLY RESPONSIBLE FOR ANY AND ALL DAMAGES WHICH MIGHT OCCASIONED DUE TO HIS FAILURE TO EXACTLY LOCATE AND PRESERVE ANY AND ALL UNDERGROUND UTILITIES.

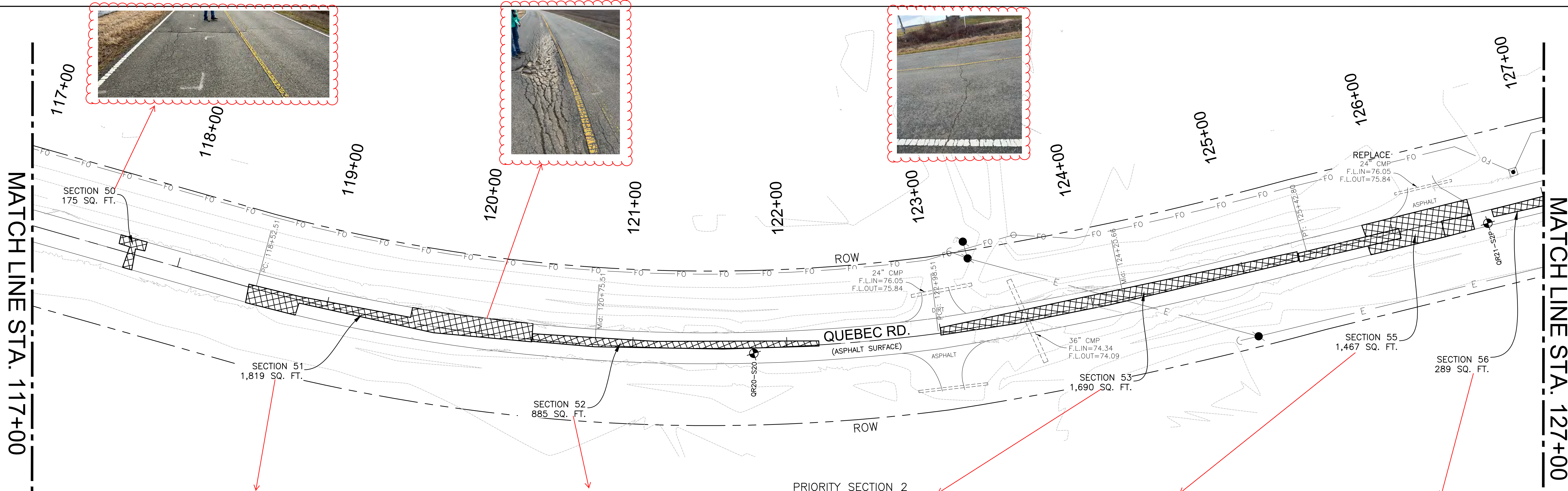
CALL LOUISIANA ONE CALL - JUST DIAL 811

LOUISIANA STATE LAW, SECTION R.S. 40:1740.15, REQUIRES EXCAVATORS AND DEMOLISHERS TO CALL 1-800-272-3020 OR 504-278-3700, A REGIONAL NOTIFICATION CENTER BY TELEPHONE 48 HOURS UP TO 120 HOURS IN ADVANCE OF ANY EXCAVATION OR DEMOLITION ACTIVITY. THE OWNERS/OPERATORS OF ANY UNDERGROUND FACILITY MUST THEN MARK THE AREA OR PROVIDE INFORMATION THAT WILL ENABLE AN EXCAVATOR OR DEMOLISHER TO DETERMINE THE LOCATION OF UNDERGROUND FACILITIES.

<div><div><div>STATE OF LOUISIANA</div><div></div><div>J. BRYAN BUTLER REG. NO. 27015 REGISTERED PROFESSIONAL ENGINEER IN CIVIL ENGINEERING</div><div>3-27-25</div></div></div>				<div>Ballard SLA</div> <div>SDVOSB Joint Venture</div>		
DATE	REVISIONS		BY			
CHK. BCLC DRAWN BCLC	EXISTING CONDITIONS STA. 107+00 TO STA. 117+00					
DATE	W. O. NUMBER	2023511131	SHEET E9 OF E17			

MATCH LINE STA. 117+00

MATCH LINE STA. 127+00



PRIORITY SECTION 2



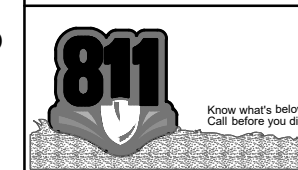
EXISTING CONDITIONS

30 15 0 30 60 FT
HORIZ. SCALE: 1" = 30'


UTILITY STATEMENT:

THE UNDERGROUND UTILITIES SHOWN HAVE BEEN LOCATED FROM FIELD SURVEY INFORMATION AND EXISTING DRAWINGS. THE SURVEYOR MAKES NO GUARANTEE THAT THE UNDERGROUND UTILITIES SHOWN COMPRISE ALL SUCH UTILITIES IN THE AREA, EITHER IN SERVICE OR ABANDONED. THE SURVEYOR FURTHER DOES NOT WARRANT THAT THE UNDERGROUND UTILITIES SHOWN ARE IN EXACT LOCATION INDICATED ALTHOUGH HE DOES CERTIFY THAT THEY ARE LOCATED AS ACCURATELY AS POSSIBLE FROM INFORMATION AVAILABLE. THE SURVEYOR HAS NOT PHYSICALLY LOCATED THE UNDERGROUND UTILITIES.

THE LOCATION OF EXISTING UNDERGROUND UTILITIES ARE SHOWN ARE APPROX. THE CONTRACTOR SHALL DETERMINE THE EXACT LOCATION OF ALL EXIST. UNDERGROUND UTILITIES BEFORE COMMENCING WORK. THE CONTRACTOR WILL BE FULLY RESPONSIBLE FOR ANY AND ALL DAMAGES WHICH MIGHT OCCASIONED DUE TO HIS FAILURE TO EXACTLY LOCATE AND PRESERVE ANY AND ALL UNDERGROUND UTILITIES.



CALL LOUISIANA ONE CALL - JUST DIAL 811
LOUISIANA STATE LAW, SECTION R.S. 40:1740-15, REQUIRES EXCAVATORS AND DEMOLISHERS TO CALL 1-800-272-3020 OR 504-278-3700, A REGIONAL NOTIFICATION CENTER BY TELEPHONE 48 HOURS UP TO 120 HOURS IN ADVANCE OF ANY EXCAVATION OR DEMOLITION ACTIVITY. THE OWNERS/OPERATORS OF ANY UNDERGROUND FACILITY MUST THEN MARK THE AREA OR PROVIDE INFORMATION THAT WILL ENABLE AN EXCAVATOR OR DEMOLISHER TO DETERMINE THE LOCATION OF UNDERGROUND FACILITIES.



ISSUE FOR BIDDING

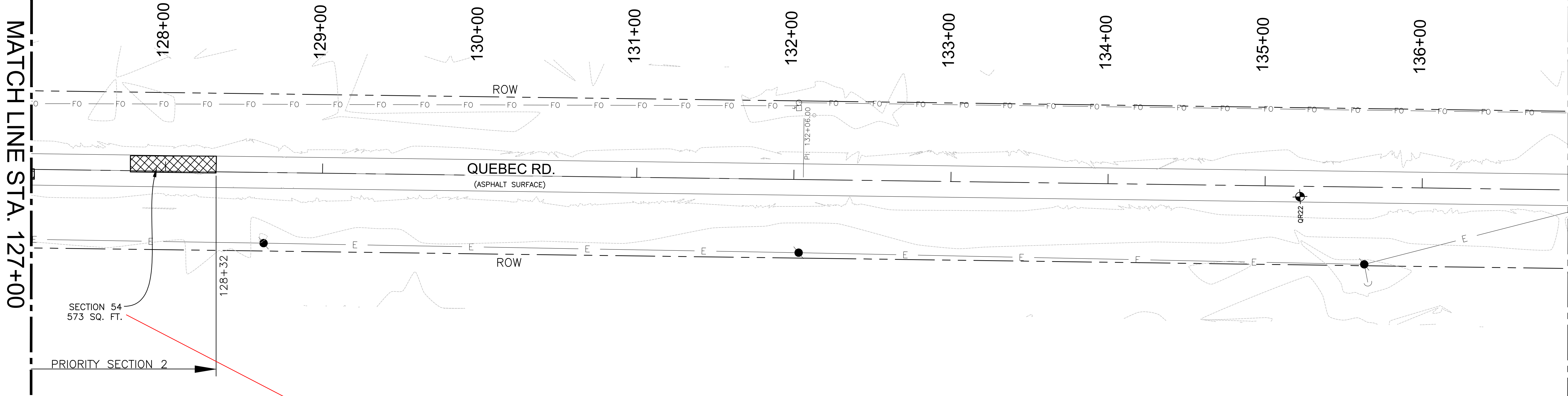
Ballard SLA
SDVOSB Joint Venture

DATE	REVISIONS	BY
CHK. BCLC	EXISTING CONDITIONS STA. 117+00 TO STA. 127+00	
DRAWN BCLC		
DATE	W. O. NUMBER	
3-27-25	2023511131	

SHEET E10 OF E17

MATCH LINE STA. 127+00

MATCH LINE STA. 137+00




ISSUE FOR BIDDING

Ballard SLA
SDVOSB Joint Venture

DATE	REVISIONS	BY
CHK. BCLC	EXISTING CONDITIONS	
DRAWN BCLC	STA. 127+00 TO STA. 137+00	
DATE	W. O. NUMBER	
	2023511131	

SHEET E11 OF E17



THE LOCATION OF EXISTING UNDERGROUND UTILITIES ARE SHOWN ARE APPROX.
THE CONTRACTOR SHALL DETERMINE THE EXACT LOCATION OF ALL EXIST.
UNDERGROUND UTILITIES BEFORE COMMENCING WORK. THE CONTRACTOR WILL BE FULLY
RESPONSIBLE FOR ANY AND ALL DAMAGES WHICH MIGHT OCCASIONED DUE TO HIS
FAILURE TO EXACTLY LOCATE AND PRESERVE ANY AND ALL UNDERGROUND UTILITIES.

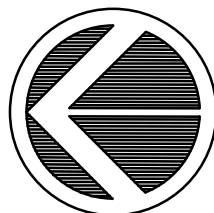
CALL LOUISIANA ONE CALL - JUST DIAL 811
LOUISIANA STATE LAW, SECTION R.S. 40:1740.15, REQUIRES EXCAVATORS
AND DEMOLISHERS TO CALL 1-800-272-3020 OR 504-278-3700, A REGIONAL
NOTIFICATION CENTER BY TELEPHONE 48 HOURS UP TO 120 HOURS IN
ADVANCE OF ANY EXCAVATION OR DEMOLITION ACTIVITY. THE OWNERS/
OPERATORS OF ANY UNDERGROUND FACILITY MUST THEN MARK THE AREA
OR PROVIDE INFORMATION THAT WILL ENABLE AN EXCAVATOR OR
DEMOLISHER TO DETERMINE THE LOCATION OF UNDERGROUND FACILITIES.

UTILITY STATEMENT:

THE UNDERGROUND UTILITIES SHOWN HAVE BEEN LOCATED
FROM FIELD SURVEY INFORMATION AND EXISTING DRAWINGS.
THE SURVEYOR MAKES NO GUARANTEE THAT THE UNDER-
GROUND UTILITIES SHOWN COMPRISE ALL SUCH UTILITIES
IN THE AREA, EITHER IN SERVICE OR ABANDONED. THE
SURVEYOR FURTHER DOES NOT WARRANT THAT THE UNDER-
GROUND UTILITIES SHOWN ARE IN EXACT LOCATION INDICATED
ALTHOUGH HE DOES CERTIFY THAT THEY ARE LOCATED AS
ACCURATELY AS POSSIBLE FROM INFORMATION AVAILABLE.
THE SURVEYOR HAS NOT PHYSICALLY LOCATED THE UNDER-
GROUND UTILITIES.

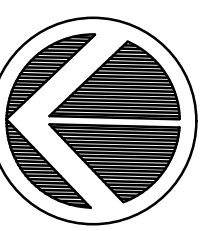
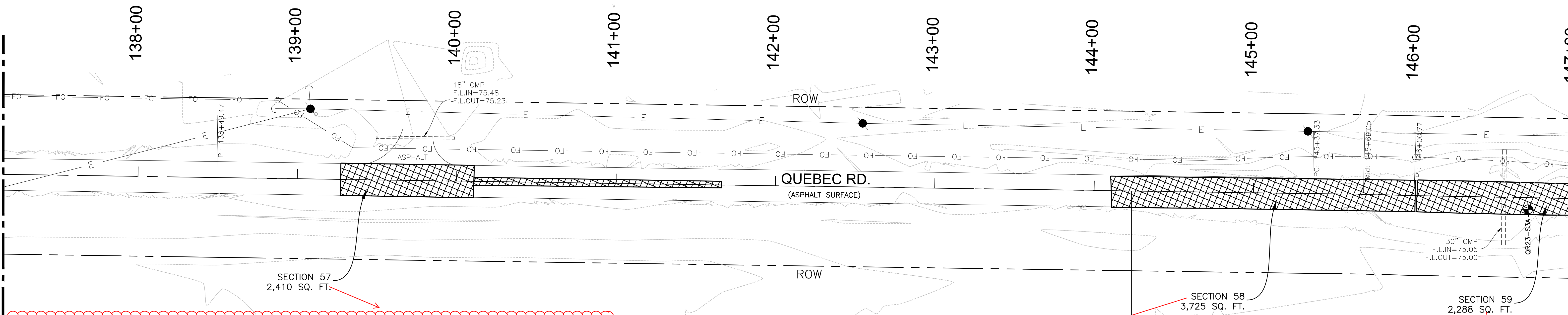
EXISTING CONDITIONS

30 15 0 30 60FT
HORIZ. SCALE: 1" = 30'



MATCH LINE STA. 137+00

MATCH LINE STA. 147+00



EXISTING CONDITIONS

30 15 0 30 60 FT
HORIZ. SCALE: 1" = 30'


UTILITY STATEMENT:

THE UNDERGROUND UTILITIES SHOWN HAVE BEEN LOCATED FROM FIELD SURVEY INFORMATION AND EXISTING DRAWINGS. THE SURVEYOR MAKES NO GUARANTEE THAT THE UNDERGROUND UTILITIES SHOWN COMPRISE ALL SUCH UTILITIES IN THE AREA, EITHER IN SERVICE OR ABANDONED. THE SURVEYOR FURTHER DOES NOT WARRANT THAT THE UNDERGROUND UTILITIES SHOWN ARE IN EXACT LOCATION INDICATED ALTHOUGH HE DOES CERTIFY THAT THEY ARE LOCATED AS ACCURATELY AS POSSIBLE FROM INFORMATION AVAILABLE. THE SURVEYOR HAS NOT PHYSICALLY LOCATED THE UNDERGROUND UTILITIES.

THE LOCATION OF EXISTING UNDERGROUND UTILITIES ARE SHOWN ARE APPROX. THE CONTRACTOR SHALL DETERMINE THE EXACT LOCATION OF ALL EXIST. UNDERGROUND UTILITIES BEFORE COMMENCING WORK. THE CONTRACTOR WILL BE FULLY RESPONSIBLE FOR ANY AND ALL DAMAGES WHICH MIGHT OCCASIONED DUE TO HIS FAILURE TO EXACTLY LOCATE AND PRESERVE ANY AND ALL UNDERGROUND UTILITIES.

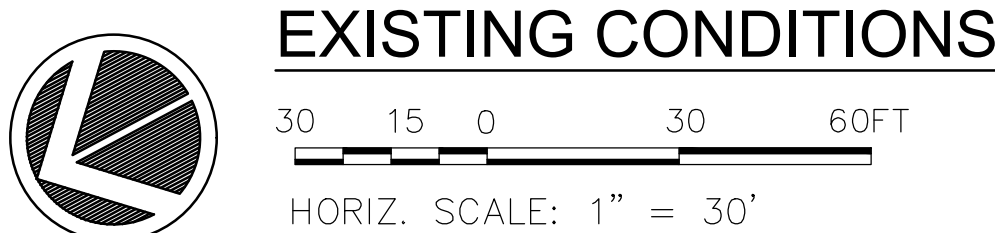







CALL LOUISIANA ONE CALL - JUST DIAL 811

LOUISIANA STATE LAW, SECTION R.S. 40:1740-15, REQUIRES EXCAVATORS AND DEMOLISHERS TO CALL 1-800-272-3020 OR 804-278-3700, A REGIONAL NOTIFICATION CENTER BY TELEPHONE 48 HOURS UP TO 120 HOURS IN ADVANCE OF ANY EXCAVATION OR DEMOLITION ACTIVITY. THE OWNERS/ OPERATORS OF ANY UNDERGROUND FACILITY MUST THEN MARK THE AREA OR PROVIDE INFORMATION THAT WILL ENABLE AN EXCAVATOR OR DEMOLISHER TO DETERMINE THE LOCATION OF UNDERGROUND FACILITIES.

<div>Ballard SLA</div> <div>SDVOSB Joint Venture</div>			
DATE	REVISIONS		BY
 3-27-25	CHK. BCLC	EXISTING CONDITIONS	
	DRAWN BCLC	STA. 137+00 TO STA. 147+00	
	DATE	W. O. NUMBER	2023511131

MATCHLINE STA. 147+00

MATCHLINE STA. 157+00




UTILITY STATEMENT:

THE UNDERGROUND UTILITIES SHOWN HAVE BEEN LOCATED FROM FIELD SURVEY INFORMATION AND EXISTING DRAWINGS. THE SURVEYOR MAKES NO GUARANTEE THAT THE UNDERGROUND UTILITIES SHOWN COMPRISE ALL SUCH UTILITIES IN THE AREA, EITHER IN SERVICE OR ABANDONED. THE SURVEYOR FURTHER DOES NOT WARRANT THAT THE UNDERGROUND UTILITIES SHOWN ARE IN EXACT LOCATION INDICATED ALTHOUGH HE DOES CERTIFY THAT THEY ARE LOCATED AS ACCURATELY AS POSSIBLE FROM INFORMATION AVAILABLE. THE SURVEYOR HAS NOT PHYSICALLY LOCATED THE UNDERGROUND UTILITIES.

THE LOCATION OF EXISTING UNDERGROUND UTILITIES ARE SHOWN ARE APPROX. THE CONTRACTOR SHALL DETERMINE THE EXACT LOCATION OF ALL EXIST. UNDERGROUND UTILITIES BEFORE COMMENCING WORK. THE CONTRACTOR WILL BE FULLY RESPONSIBLE FOR ANY AND ALL DAMAGES WHICH MIGHT OCCASIONED DUE TO HIS FAILURE TO EXACTLY LOCATE AND PRESERVE ANY AND ALL UNDERGROUND UTILITIES.

CALL LOUISIANA ONE CALL - JUST DIAL 811

LOUISIANA STATE LAW, SECTION R.S. 40:1740.15, REQUIRES EXCAVATORS AND DEMOLISHERS TO CALL 1-800-272-3020 OR 504-278-3700, A REGIONAL NOTIFICATION CENTER BY TELEPHONE 48 HOURS UP TO 120 HOURS IN ADVANCE OF ANY EXCAVATION OR DEMOLITION ACTIVITY. THE OWNERS/OPERATORS OF ANY UNDERGROUND FACILITY MUST THEN MARK THE AREA OR PROVIDE INFORMATION THAT WILL ENABLE AN EXCAVATOR OR DEMOLISHER TO DETERMINE THE LOCATION OF UNDERGROUND FACILITIES.



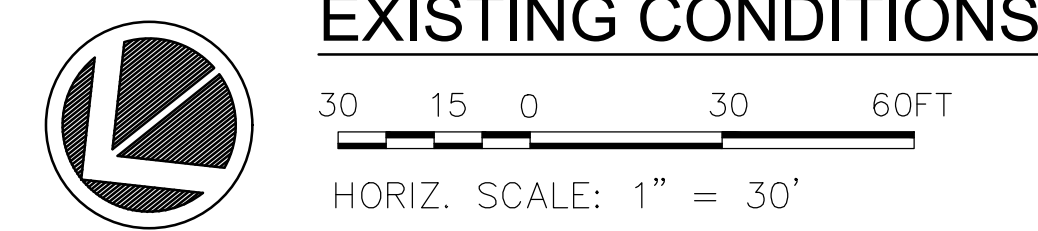
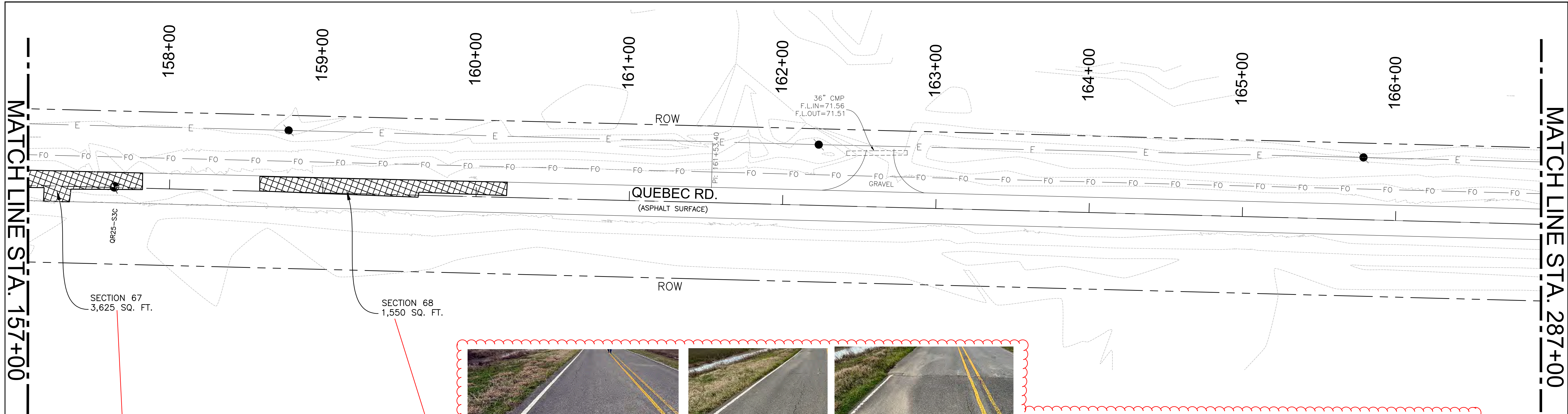
ISSUE FOR BIDDING

Ballard SLA
SDVOSB Joint Venture

DATE	REVISIONS	BY
CHK. BCLC	EXISTING CONDITIONS STA. 147+00 TO STA. 157+00	
DATE	W. O. NUMBER	
	2023511131	

MATCH LINE STA. 157+00

MATCH LINE STA. 287+00



EXISTING CONDITIONS

UTILITY STATEMENT:


THE UNDERGROUND UTILITIES SHOWN HAVE BEEN LOCATED FROM FIELD SURVEY INFORMATION AND EXISTING DRAWINGS. THE SURVEYOR MAKES NO GUARANTEE THAT THE UNDERGROUND UTILITIES SHOWN COMPRISE ALL SUCH UTILITIES IN THE AREA, EITHER IN SERVICE OR ABANDONED. THE SURVEYOR FURTHER DOES NOT WARRANT THAT THE UNDERGROUND UTILITIES SHOWN ARE IN EXACT LOCATION INDICATED ALTHOUGH HE DOES CERTIFY THAT THEY ARE LOCATED AS ACCURATELY AS POSSIBLE FROM INFORMATION AVAILABLE. THE SURVEYOR HAS NOT PHYSICALLY LOCATED THE UNDERGROUND UTILITIES.

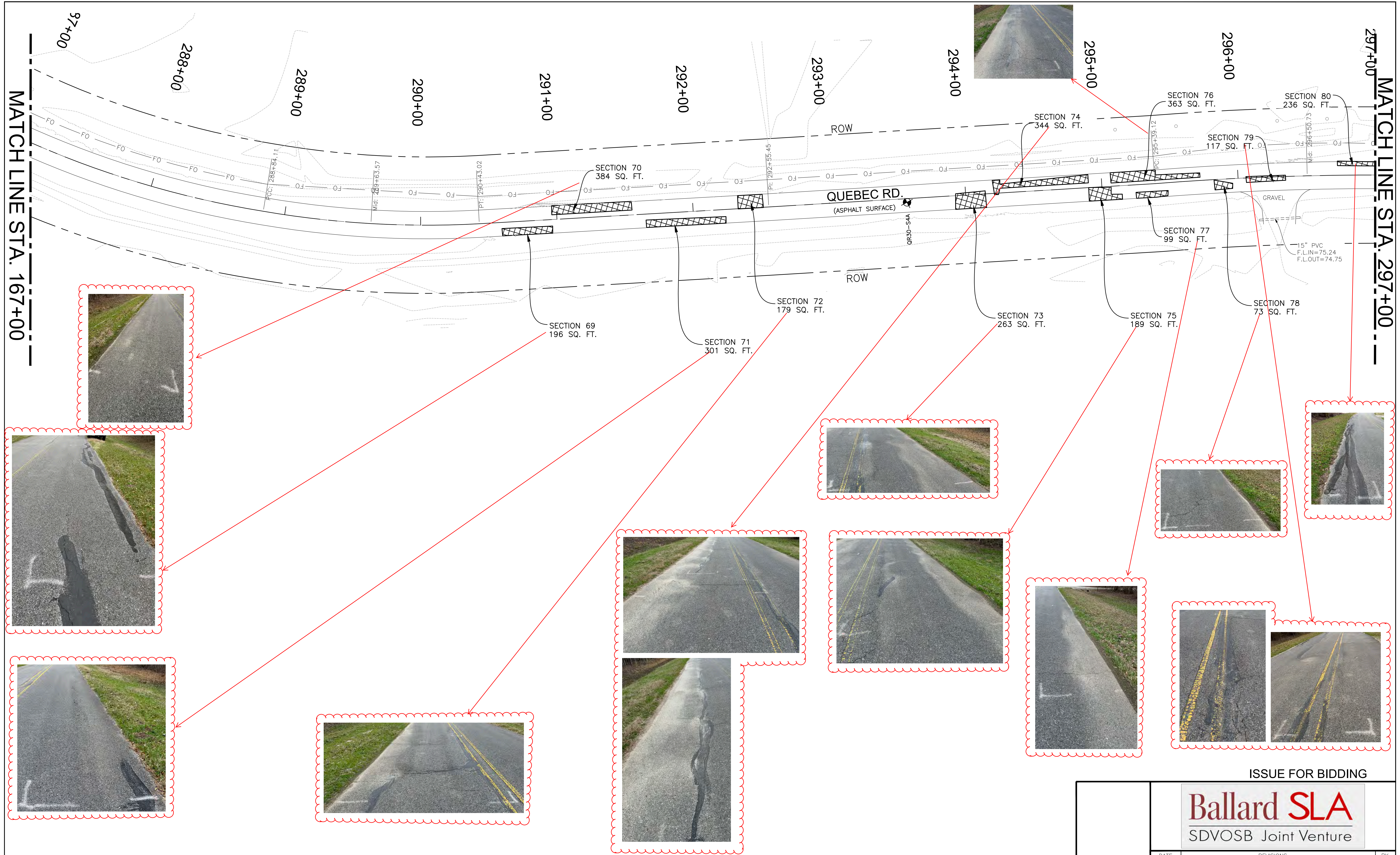
THE LOCATION OF EXISTING UNDERGROUND UTILITIES ARE SHOWN ARE APPROX. THE CONTRACTOR SHALL DETERMINE THE EXACT LOCATION OF ALL EXIST. UNDERGROUND UTILITIES BEFORE COMMENCING WORK. THE CONTRACTOR WILL BE FULLY RESPONSIBLE FOR ANY AND ALL DAMAGES WHICH MIGHT OCCASIONED DUE TO HIS FAILURE TO EXACTLY LOCATE AND PRESERVE ANY AND ALL UNDERGROUND UTILITIES.

CALL LOUISIANA ONE CALL - JUST DIAL 811

LOUISIANA STATE LAW, SECTION R.S. 40:1740.15, REQUIRES EXCAVATORS AND DEMOLISHERS TO CALL 1-800-272-3020 OR 804-278-3700, A REGIONAL NOTIFICATION CENTER BY TELEPHONE 48 HOURS UP TO 120 HOURS IN ADVANCE OF ANY EXCAVATION OR DEMOLITION ACTIVITY. THE OWNERS/OPERATORS OF ANY UNDERGROUND FACILITY MUST THEN MARK THE AREA OR PROVIDE INFORMATION THAT WILL ENABLE AN EXCAVATOR OR DEMOLISHER TO DETERMINE THE LOCATION OF UNDERGROUND FACILITIES.

ISSUE FOR BIDDING			
Ballard SLA SDVOSB Joint Venture			
DATE	REVISIONS	BY	
CHK. BCLC	EXISTING CONDITIONS		
DRAWN BCLC	STA. 157+00 TO STA. 167+00		
DATE	W. O. NUMBER	2023511131	SHEET E14 OF E17





UTILITY STATEMENT:

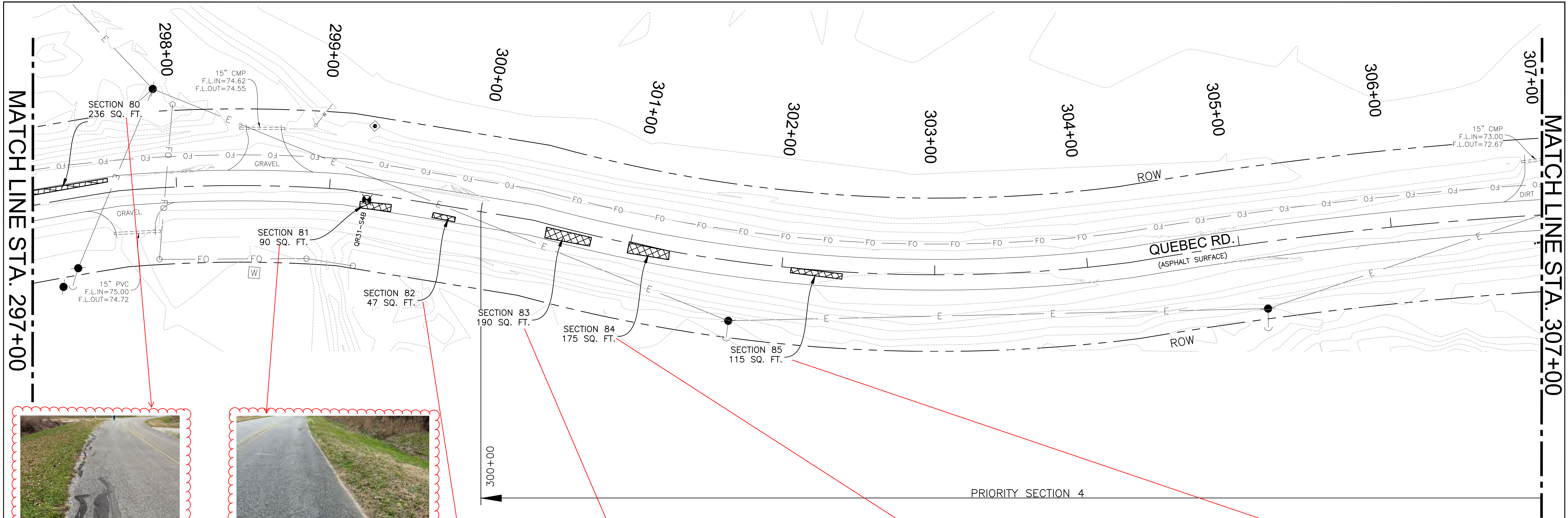
THE UNDERGROUND UTILITIES SHOWN HAVE BEEN LOCATED FROM FIELD SURVEY INFORMATION AND EXISTING DRAWINGS. THE SURVEYOR MAKES NO GUARANTEE THAT THE UNDERGROUND UTILITIES SHOWN COMPRISE ALL SUCH UTILITIES IN THE AREA, EITHER IN SERVICE OR ABANDONED. THE SURVEYOR FURTHER DOES NOT WARRANT THAT THE UNDERGROUND UTILITIES SHOWN ARE IN EXACT LOCATION INDICATED ALTHOUGH HE DOES CERTIFY THAT THEY ARE LOCATED AS ACCURATELY AS POSSIBLE FROM INFORMATION AVAILABLE. THE SURVEYOR HAS NOT PHYSICALLY LOCATED THE UNDERGROUND UTILITIES.

THE LOCATION OF EXISTING UNDERGROUND UTILITIES ARE SHOWN ARE APPROX. THE CONTRACTOR SHALL DETERMINE THE EXACT LOCATION OF ALL EXIST. THE CONTRACTOR SHALL BE FULLY RESPONSIBLE FOR ANY AND ALL DAMAGES WHICH MIGHT OCCASIONED DUE TO HIS FAILURE TO EXACTLY LOCATE AND PRESERVE ANY AND ALL UNDERGROUND UTILITIES.

CALL LOUISIANA ONE CALL - JUST DIAL 811

LOUISIANA STATE LAW, SECTION R.S. 40:1740-15, REQUIRES EXCAVATORS AND DEMOLISHERS TO CALL 1-800-272-3020 OR 504-278-3700, A REGIONAL NOTIFICATION CENTER BY TELEPHONE 48 HOURS UP TO 120 HOURS IN ADVANCE OF ANY EXCAVATION OR DEMOLITION ACTIVITY. THE OWNERS/OPERATORS OF ANY UNDERGROUND FACILITY MUST THEN MARK THE AREA OR PROVIDE INFORMATION THAT WILL ENABLE AN EXCAVATOR OR DEMOLISHER TO DETERMINE THE LOCATION OF UNDERGROUND FACILITIES.

ISSUE FOR BIDDING		
Ballard SLA SDVOSB Joint Venture		
DATE	REVISIONS	BY
CHK. BCLC DRAWN BCLC EXISTING CONDITIONS STA. 287+00 TO STA. 297+00		
DATE	W. O. NUMBER	
3-27-25	2023511131	
SHEET E15 OF E17		



EXISTING CONDITIONS

30 15 0 30 60FT
HORIZ. SCALE: 1" = 30'


UTILITY STATEMENT:

THE UNDERGROUND UTILITIES SHOWN HAVE BEEN LOCATED FROM FIELD SURVEY INFORMATION AND EXISTING DRAWINGS. THE SURVEYOR MAKES NO GUARANTEE THAT THE UNDERGROUND UTILITIES SHOWN COMPRISE ALL SUCH UTILITIES IN THE AREA, EITHER IN SERVICE OR ABANDONED. THE SURVEYOR FURTHER DOES NOT WARRANT THAT THE UNDERGROUND UTILITIES SHOWN ARE IN EXACT LOCATION INDICATED ALTHOUGH HE DOES CERTIFY THAT THEY ARE LOCATED AS ACCURATELY AS POSSIBLE FROM INFORMATION AVAILABLE. THE SURVEYOR HAS NOT PHYSICALLY LOCATED THE UNDERGROUND UTILITIES.

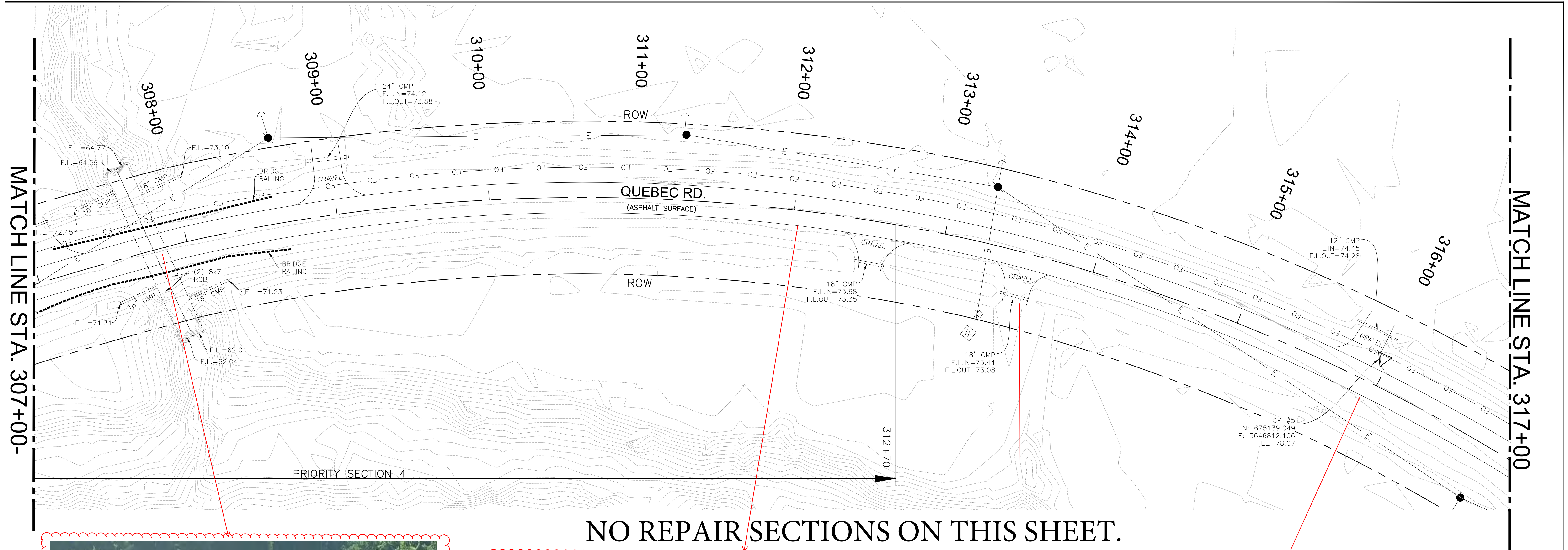
THE LOCATION OF EXISTING UNDERGROUND UTILITIES ARE SHOWN ARE APPROX. THE CONTRACTOR SHALL DETERMINE THE EXACT LOCATION OF ALL EXIST. UNDERGROUND UTILITIES BEFORE COMMENCING WORK. THE CONTRACTOR WILL BE FULLY RESPONSIBLE FOR ANY AND ALL DAMAGES WHICH MIGHT OCCASIONED DUE TO HIS FAILURE TO EXACTLY LOCATE AND PRESERVE ANY AND ALL UNDERGROUND UTILITIES.






CALL LOUISIANA ONE CALL - JUST DIAL 811
LOUISIANA STATE LAW, SECTION R.S. 40:1740.15, REQUIRES EXCAVATORS AND DEMOLISHERS TO CALL 1-800-272-3020 OR 504-278-3700, A REGIONAL NOTIFICATION CENTER BY TELEPHONE 48 HOURS UP TO 120 HOURS IN ADVANCE OF ANY EXCAVATION OR DEMOLITION ACTIVITY. THE OWNERS/OPERATORS OF ANY UNDERGROUND FACILITY MUST THEN MARK THE AREA OR PROVIDE INFORMATION THAT WILL ENABLE AN EXCAVATOR OR DEMOLISHER TO DETERMINE THE LOCATION OF UNDERGROUND FACILITIES.



ISSUE FOR BIDDING			
Ballard SLA SDVOSB Joint Venture			
DATE	REVISIONS		BY
CHK. BCLC	EXISTING CONDITIONS		
DRAWN BCLC	STA. 297+00 TO STA. 307+00		
DATE	W. O. NUMBER	2023511131	SHEET E16 OF E17



NO REPAIR SECTIONS ON THIS SHEET.



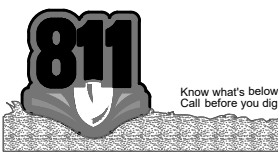
EXISTING CONDITIONS

30 15 0 30 60FT
HORIZ. SCALE: 1" = 30'


UTILITY STATEMENT:

THE UNDERGROUND UTILITIES SHOWN HAVE BEEN LOCATED FROM FIELD SURVEY INFORMATION AND EXISTING DRAWINGS. THE SURVEYOR MAKES NO GUARANTEE THAT THE UNDERGROUND UTILITIES SHOWN COMPRISE ALL SUCH UTILITIES IN THE AREA, EITHER IN SERVICE OR ABANDONED. THE SURVEYOR FURTHER DOES NOT WARRANT THAT THE UNDERGROUND UTILITIES SHOWN ARE IN EXACT LOCATION INDICATED ALTHOUGH HE DOES CERTIFY THAT THEY ARE LOCATED AS ACCURATELY AS POSSIBLE FROM INFORMATION AVAILABLE. THE SURVEYOR HAS NOT PHYSICALLY LOCATED THE UNDERGROUND UTILITIES.

THE LOCATION OF EXISTING UNDERGROUND UTILITIES ARE SHOWN ARE APPROX. THE CONTRACTOR SHALL DETERMINE THE EXACT LOCATION OF ALL EXIST. UNDERGROUND UTILITIES BEFORE COMMENCING WORK. THE CONTRACTOR WILL BE FULLY RESPONSIBLE FOR ANY AND ALL DAMAGES WHICH MIGHT OCCASIONED DUE TO HIS FAILURE TO EXACTLY LOCATE AND PRESERVE ANY AND ALL UNDERGROUND UTILITIES.



CALL LOUISIANA ONE CALL - JUST DIAL 811
LOUISIANA STATE LAW, SECTION 9:540:1740.15, REQUIRES EXCAVATORS AND DEMOLISHERS TO CALL 1-800-272-3020 OR 804-278-3700, A REGIONAL NOTIFICATION CENTER BY TELEPHONE 48 HOURS UP TO 120 HOURS IN ADVANCE OF ANY EXCAVATION OR DEMOLITION ACTIVITY. THE OWNERS/OPERATORS OF ANY UNDERGROUND FACILITY MUST THEN MARK THE AREA OR PROVIDE INFORMATION THAT WILL ENABLE AN EXCAVATOR OR DEMOLISHER TO DETERMINE THE LOCATION OF UNDERGROUND FACILITIES.



ISSUE FOR BIDDING			
Ballard SLA SDVOSB Joint Venture			
DATE	REVISIONS		BY
CHK. BCLC	EXISTING CONDITIONS		
DRAWN BCLC	STA. 307+00 TO STA. 317+00		
DATE	W. O. NUMBER	2023511131	
3-27-25		SHEET E17 OF E17	